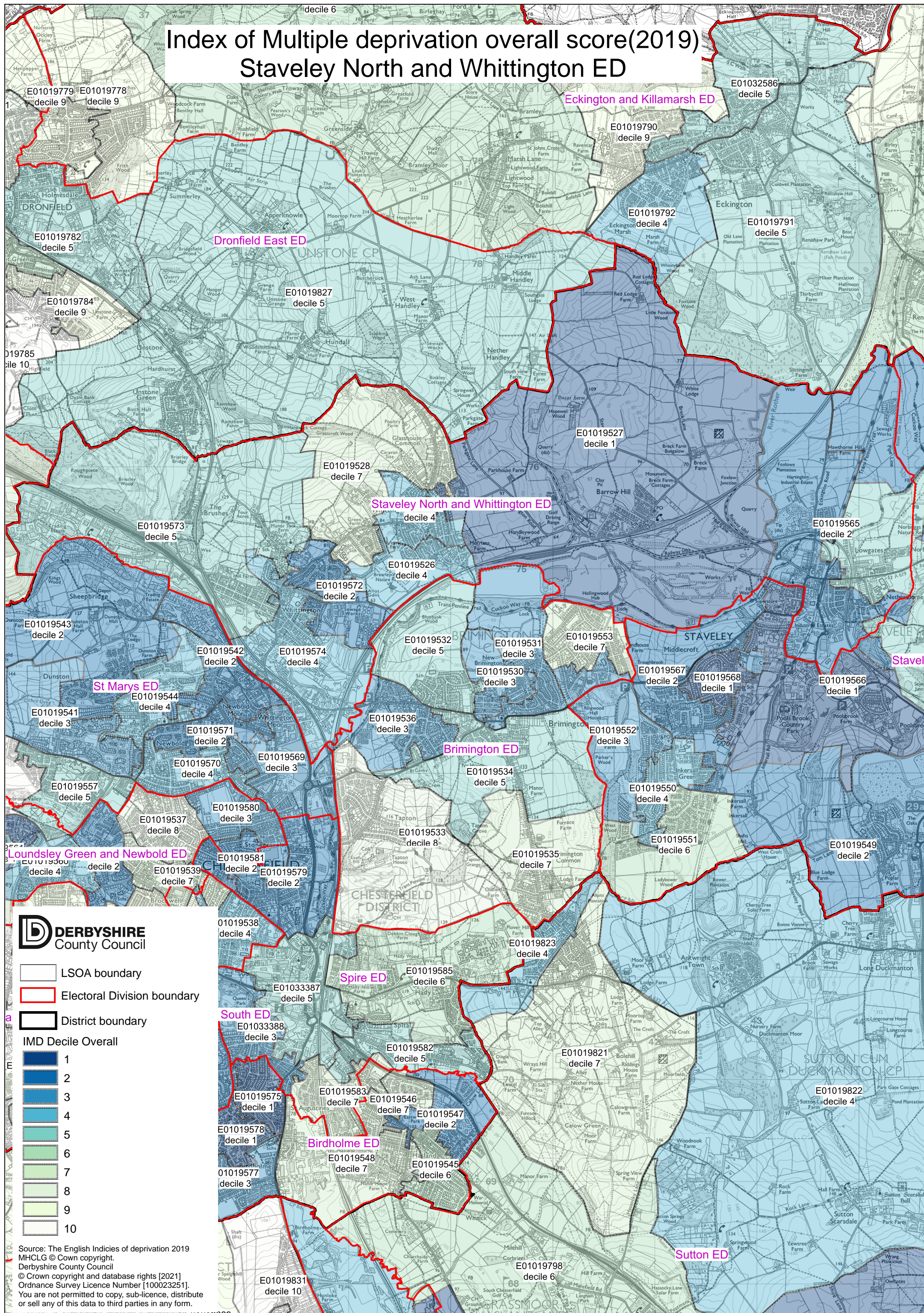





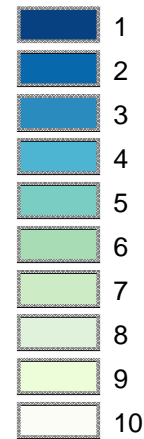
Index of Multiple deprivation overall score(2019) Staveley North and Whittington ED



DERBYSHIRE
County Council

 LSOA boundary
 Electoral Division boundary
 District boundary

IMD Decile Overall



Source: The English Indices of deprivation 2019
MHCLG © Crown copyright.
Derbyshire County Council
© Crown copyright and database rights [2021]
Ordnance Survey Licence Number [100023251].
You are not permitted to copy, sub-licence, distribute
or sell any of this data to third parties in any form.