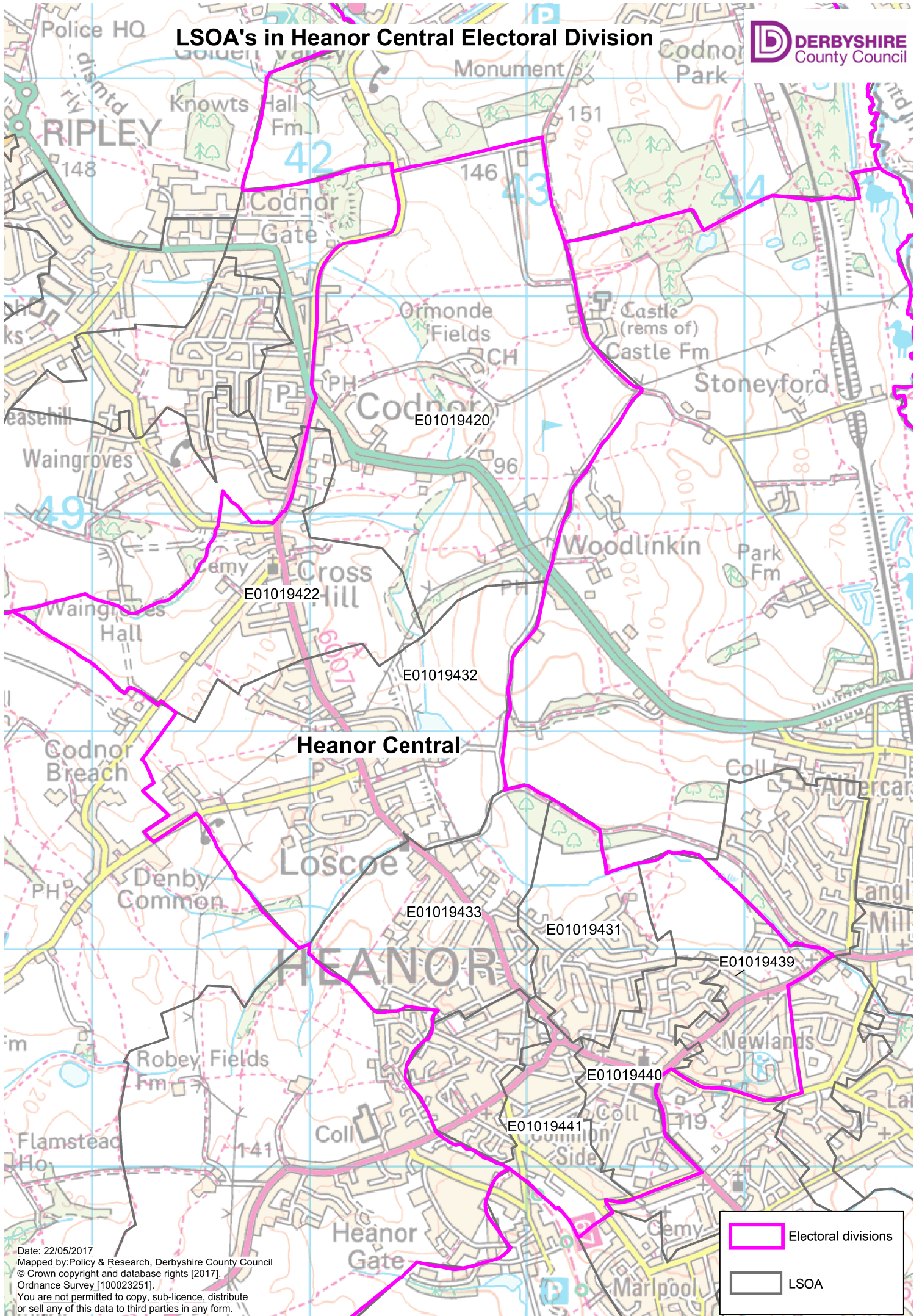




# LSOA's in Heanor Central Electoral Division



Date: 22/05/2017  
Mapped by: Policy & Research, Derbyshire County Council  
© Crown copyright and database rights [2017].  
Ordnance Survey [100023251].  
You are not permitted to copy, sub-licence, distribute  
or sell any of this data to third parties in any form.

	Electoral divisions
	LSOA