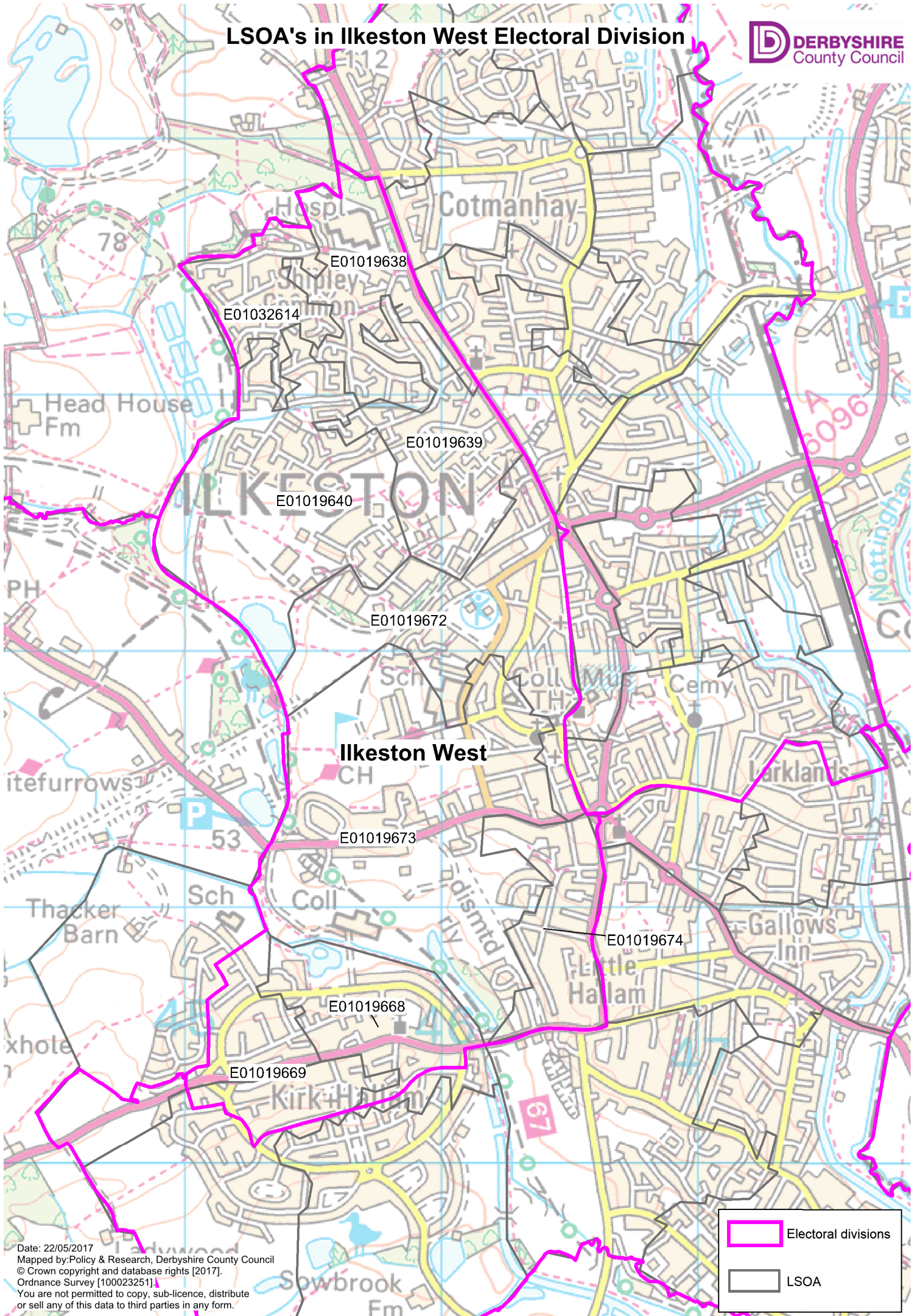




LSOA's in Ilkeston West Electoral Division



Date: 22/05/2017
Mapped by: Policy & Research, Derbyshire County Council
© Crown copyright and database rights [2017].
Ordnance Survey [100023251].
You are not permitted to copy, sub-licence, distribute
or sell any of this data to third parties in any form.

	Electoral divisions
	LSOA