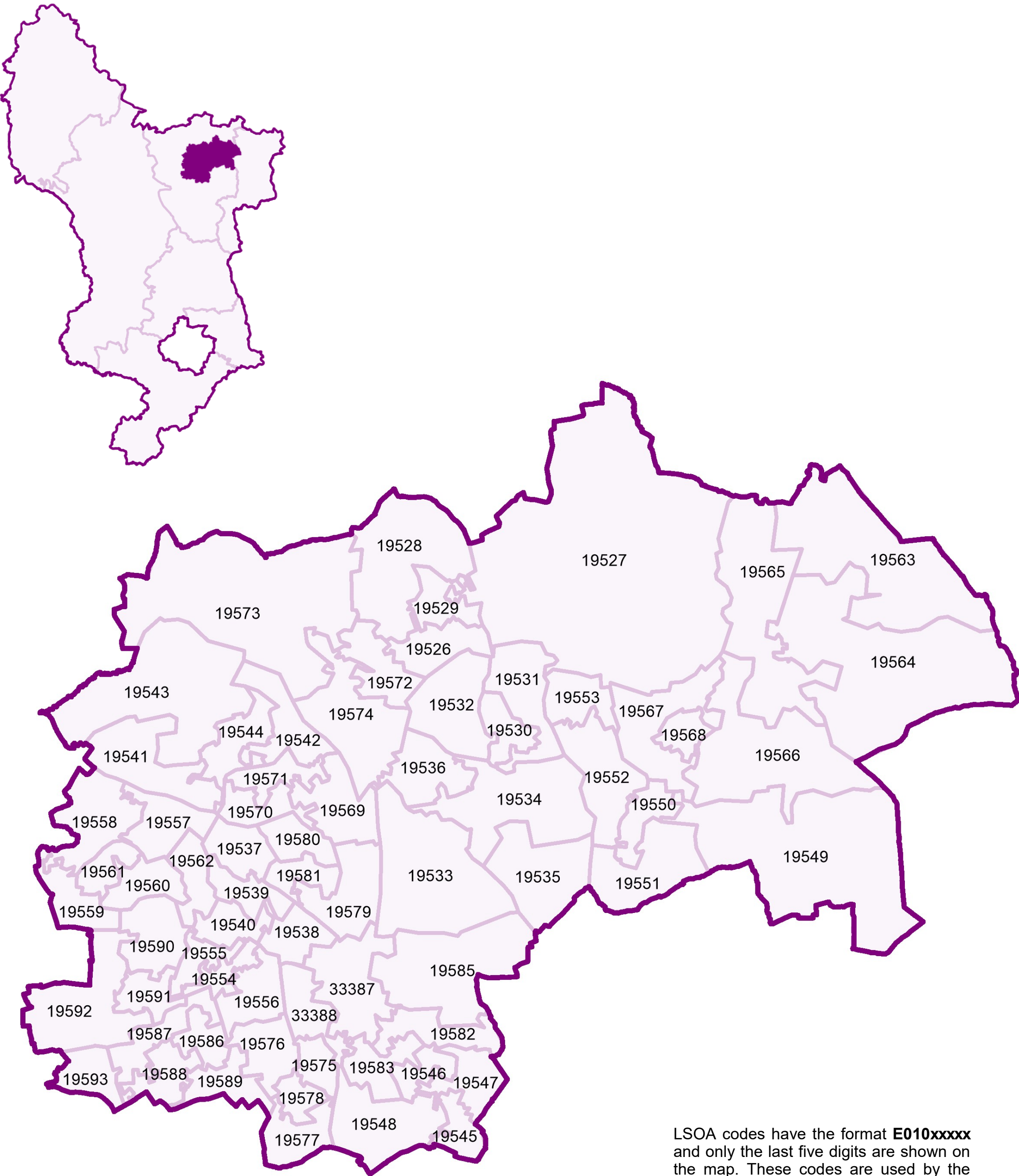




Chesterfield Lower Layer Super Output Areas (LSOAs) 2011



Legend

-  District Boundary
-  LSOA Boundary

LSOA codes have the format **E010xxxxx** and only the last five digits are shown on the map. These codes are used by the Office of National Statistics when they publish a variety of data at LSOA level. A range of data and information about Derbyshire LSOAs can be found on the Derbyshire Observatory at:

<https://observatory.derbyshire.gov.uk>

Chesterfield LSOA codes

Code	Name	Code	Name	Code	Name
E01019526	New Whittington S(Station Lane Chesterfield Ave Burnbridge Rd)	E01019549	Inkersall(Avondale Rd) Duckmanton	E01019572	Old Whittington(High St Ashcroft Dr)
E01019527	Barrowhill New Whittington(High Street East) Staveley Works	E01019550	Inkersall Green(Hucklow Ave Curbar Curve Westwood Dr)	E01019573	Old Whittington(Prospect Rd Church St N) The Brushes
E01019528	New Whittington(Handley Rd Woodmere Rd Compass Crescent)	E01019551	Inkersall(Elliott Dr Bamford Rd Westcroft Dr)	E01019574	Old Whittington(Newbridge Lane Howard Dr Pottery Lane E)
E01019529	New Whittington(High Street West Flintson Rd Wellington St)	E01019552	Ringwood Hollingwood(Pine St) Inkersall(Bevan Dr)	E01019575	Boythorpe(Hucklow Ave Holbeach Dr)
E01019530	New Brimington(Peterdale Rd Heywood St Princess St)	E01019553	Hollingwood(Private Dr Troughbrook Rd Station Rd)	E01019576	St Augustines
E01019531	Brimington(Somerset Dr Cornwall Dr Queen St)	E01019554	Brampton(Bank St Chatsworth Rd E)	E01019577	Birdholme(Langer Lane)
E01019532	Brimington(Springvale Rd Rother Ave)	E01019555	Brampton(Old Hall Rd Clifton St)	E01019578	Grangewood Birdholme (Milton Cr)
E01019533	Tapton	E01019556	Wheatbridge Rd Boythorpe(Sycamore Ave Parkside Sch)	E01019579	St Helens(Abercrombie St Canal Wharf Infirmary Rd)
E01019534	Brimington(Crematorium Manor Rd N Pondwell Dr)	E01019557	Upper Newbold(St Mary's Sch Holmepark Ave Milldale Cl)	E01019580	Stonegravels(Higfields Tapton Vw Rd)
E01019535	Brimington Common	E01019558	Linacre(Brushfield Rd) Holmebrook Valley Park	E01019581	Stonegravels(Bus Depot Highbury Rd Newland Dale)
E01019536	Brimington(Wikeley Way Lansdowne Rd) Wheeldon Mill	E01019559	Linacre(The Meadows Fairfield Dr)	E01019582	Spital
E01019537	Newbold(Highfield Ave Bentham Rd)	E01019560	Loundsley Green(Cleveland Way Gower Cr)	E01019583	Hasland(Penmore St Phillips Dr Herriot Dr)
E01019538	Saltergate	E01019561	Loundsley Green Holme Hall	E01033387	Chesterfield Town Centre
E01019539	Brockwell(Newbold Back Lane Gladstone Rd)	E01019562	Loundsley Green(Brockwell Hill The Pingles)	E01033388	Chesterfield W(Queens Park Baden Powell Rd)
E01019540	Brockwell(Ashgate Rd E Franklyn Rd)	E01019563	Mastin Moor	E01019585	Hady(Markham Quay)
E01019541	Dunston(Wythburn Rd Ulverston Rd)	E01019564	Lowgates Woodthorpe Norbriggs Netherthorpe(Ralph Rd)	E01019586	Walton NE(Orchards Way Walgrove Rd Tunstall Gr)
E01019542	Sheepbridge Ind Est Whittington Moor (Racecourse Rd N Avenue Rd)	E01019565	Netherthorpe(Library Hartington Ind Est Ireland Ind Est Fan Rd)	E01019587	Walton NW(Moorland Vw Rd Foxbrook Dr)
E01019543	Dunston Hall Dunston(Cordwell Ave Kirkstone Rd)	E01019566	Staveley Poolsbrook	E01019588	Walton Central(Lakes Vw Ave Carnoustie Ave)
E01019544	Dunston(Dunston Lane S Coniston Rd)	E01019567	Middlecroft(Winster Rd Lumsdale Rd Dale Close Frechville St)	E01019589	Walton SE(Foljambe Av Davian Way)
E01019545	Winsick(Mansfield Rd Norwood Ave)	E01019568	Middlecroft(Circular Rd Silverwell Dr)	E01019590	Ashgate
E01019546	Hasland(Hasland Rd Challands Way Meadowhill Rd)	E01019569	Stonegravels(Fire Stn Lockoford Rd Sanforth St Ormsby Rd)	E01019591	Brampton(Westfield Cr Rhodesia Rd)
E01019547	Hasland(Gorse Valley Rd Calow Lane)	E01019570	Newbold(Lansdown Rd Salisbury Cr)	E01019592	Brookside
E01019548	Hasland(Storforth Lane Jepson Rd Turnoaks Business Pk)	E01019571	Whittington Moor(Stand Rd Cranbourne Rd)	E01019593	Somersall