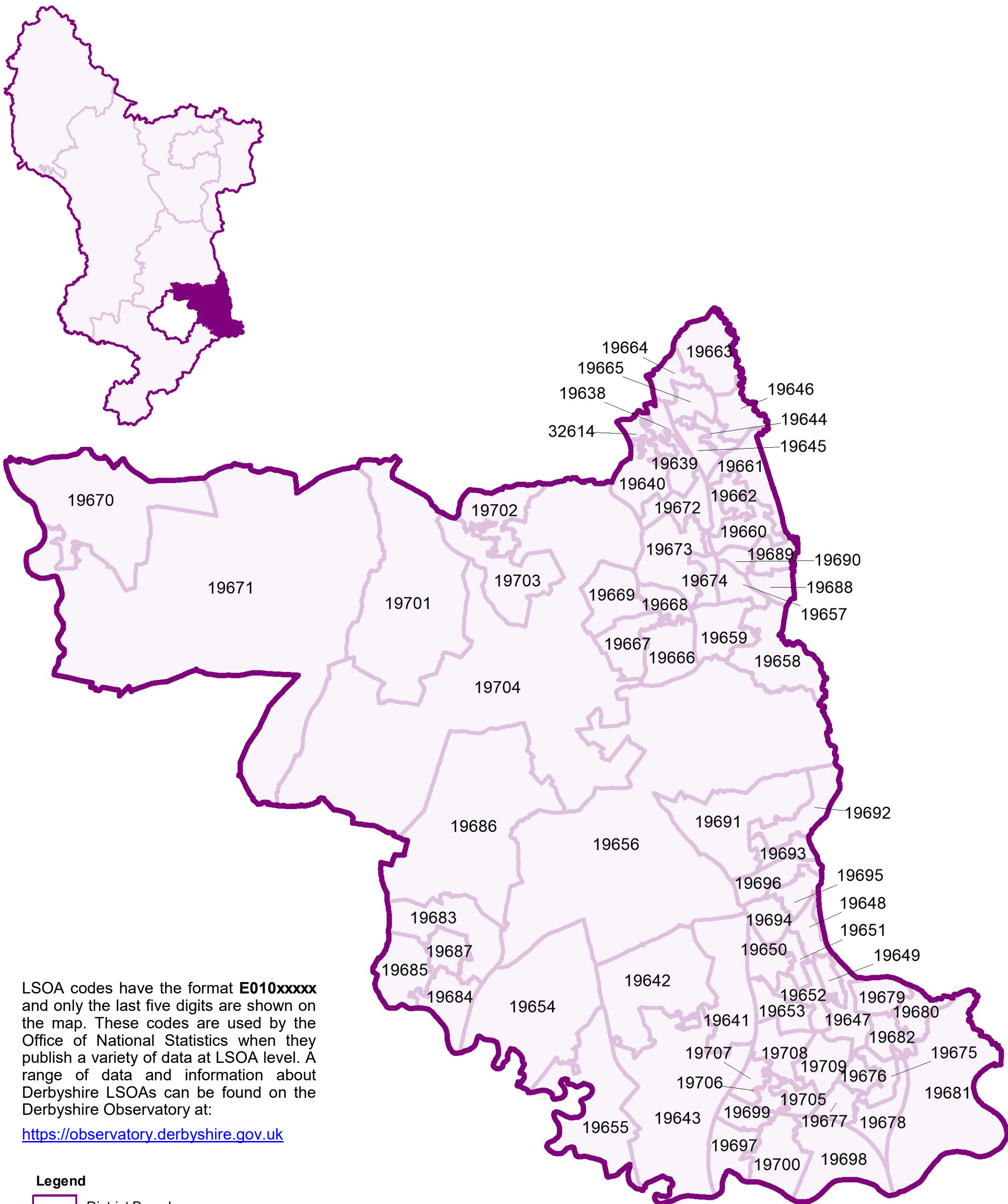




Erewash Lower Layer Super Output Areas (LSOAs) 2011



LSOA codes have the format **E010xxxxx** and only the last five digits are shown on the map. These codes are used by the Office of National Statistics when they publish a variety of data at LSOA level. A range of data and information about Derbyshire LSOAs can be found on the Derbyshire Observatory at:

<https://observatory.derbyshire.gov.uk>

Legend

-  District Boundary
-  LSOA Boundary

Erewash LSOA codes

Code	Name	Code	Name
E01032614	Abbotsford(Rayneham Rd Pentridge Dr)	E01019674	Little Hallam(Spinney Rd Dale View Belper St)
E01019638	Abbotsford(Summerfields Way)	E01019675	Long Eaton(Acton Rd)
E01019639	Abbotsford(Kedleston Dr Peveril Dr)	E01019676	Long Eaton(Tamworth Rd N)
E01019640	Abbotsford(Highgate Dr Barlington Dr)	E01019677	Long Eaton(Tamworth Rd S Wyvern Av)
E01019641	Breaston(Lomgmoor Ln E Wilsthorpe Rd Belmont Av)	E01019678	Long Eaton(Fields Farm Way Bosworth Way)
E01019642	Breaston(Draycott Rd Risley Ln Longmoor Ln W)	E01019679	Long Eaton(Cranmer St Norfolk Rd)
E01019643	Breaston(Main St Holmes Rd Maylands Av)	E01019680	Long Eaton(Station Rd Cleveland Av)
E01019644	Cotmanhay Central(Duke St Bright St)	E01019681	Long Eaton(Trent Ln Devonshire Av)
E01019645	Cotmanhay(Charlotte St Norman Dr)	E01019682	Long Eaton Centre
E01019646	Cotmanhay(Bennerley Av Nelson St)	E01019683	Ockbrook(Collier Lane Cole Lane)
E01019647	Derby Rd E(Bridge St Albert Rd)	E01019684	Shacklecross
E01019648	Derby Rd E(Welbeck Rd Dockholme Rd)	E01019685	Borrowwash(Satation Rd Elm St)
E01019649	Derby Rd E(Spinney Rd Shakespeare St)	E01019686	Ockbrook(Green Lane The Riddings)
E01019650	Derby Rd W(Petersgate Windermere Rd)	E01019687	Borrowwash(Hawthorne Av Ashbrook Av)
E01019651	Derby Rd W(Byron Av Curzon St N)	E01019688	Gallows Inn(Westwick St Albany St)
E01019652	Derby Rd W(Briar Gate S Canal St W Breedon St S)	E01019689	Larklands(Park Dr St Johns Rd)
E01019653	Derby Rd W(Petersham Rd) Wilsthorpe(Parkside Av)	E01019690	Larklands(Green Lane Andrew Av)
E01019654	Draycott(Derby Rd Market St)	E01019691	Sandiacre(Stanton Rd Maple Av)
E01019655	Draycott(Victoria Rd Station Rd) Church Wilne	E01019692	Sandiacre(Travers Rd Lenton St)
E01019656	Hopewell Risley Stanton-by-Dale	E01019693	Sandiacre(Wood Av Town St)
E01019657	Little Hallam(Little Hallam Ln Cavendish Rd)	E01019694	Springfield Park(Springfield Av Kensington Dr)
E01019658	Hallam Fields(Corporation Rd Hallam Fields Rd)	E01019695	Springfield Park(Longmoor Lane Victor Crescent)
E01019659	Little Hallam(Longfield Ln Quarry Hill Rd) Hallam Fields(Malthouse Rd)	E01019696	Sandiacre(York Av Hayworth Rd)
E01019660	Ilkeston(Cantelupe Rd)	E01019697	Sawley(Wilne Rd)
E01019661	Ilkeston(King St)	E01019698	Sawley(Trent Lock Roosevelt Av Netherfield Rd)
E01019662	Ilkeston(Springfield Garden Burr Lane)	E01019699	Sawley(Peveril St Wilmot St W)
E01019663	Cotmanhay Hopewell Farm (Skeavingtons Ln)	E01019700	Sawley(Wilmot St E Northfield Av Kingsley Crescent)
E01019664	Cotmanhay Farm(Donner Crescent)	E01019701	Stanley
E01019665	Cotmanhay(Church St)	E01019702	West Hallam (High Lane W/Scargill Rd/Henley Way)
E01019666	Kirk Hallam(Windermere Av Dallimore Rd)	E01019703	West Hallam (Beech Lane/Station Rd)
E01019667	Kirk Hallam(Queen Elizabeth Way Wirksworth Rd)	E01019704	Dale Abbey West Hallam(St Wilfrids Rd)
E01019668	Kirk Hallam(Godfrey Dr)	E01019705	New Sawley(Milldale Rd Birchwood Av)
E01019669	Kirk Hallam(Sunningdale Dr Wyndale Dr)	E01019706	New Sawley(LathkillDale Crescent PeakDale Close)
E01019670	Little Eaton(Vicarage Lane Barley Close)	E01019707	New Sawley(Fullwood Dr Overdale Close Langdale Dr)
E01019671	Morley Breadsall Little Eaton(Station Rd)	E01019708	Wilsthorpe(Wensleydale Rd Pennyfields Boulevard Eaton Grane Dr)
E01019672	Ilkeston(Victoria Pk Lord Haddon Rd)	E01019709	Wilsthorpe(Parkside Av Petersham Rd)
E01019673	Ilkeston(Oakwell Dr Kniveton Pk)		