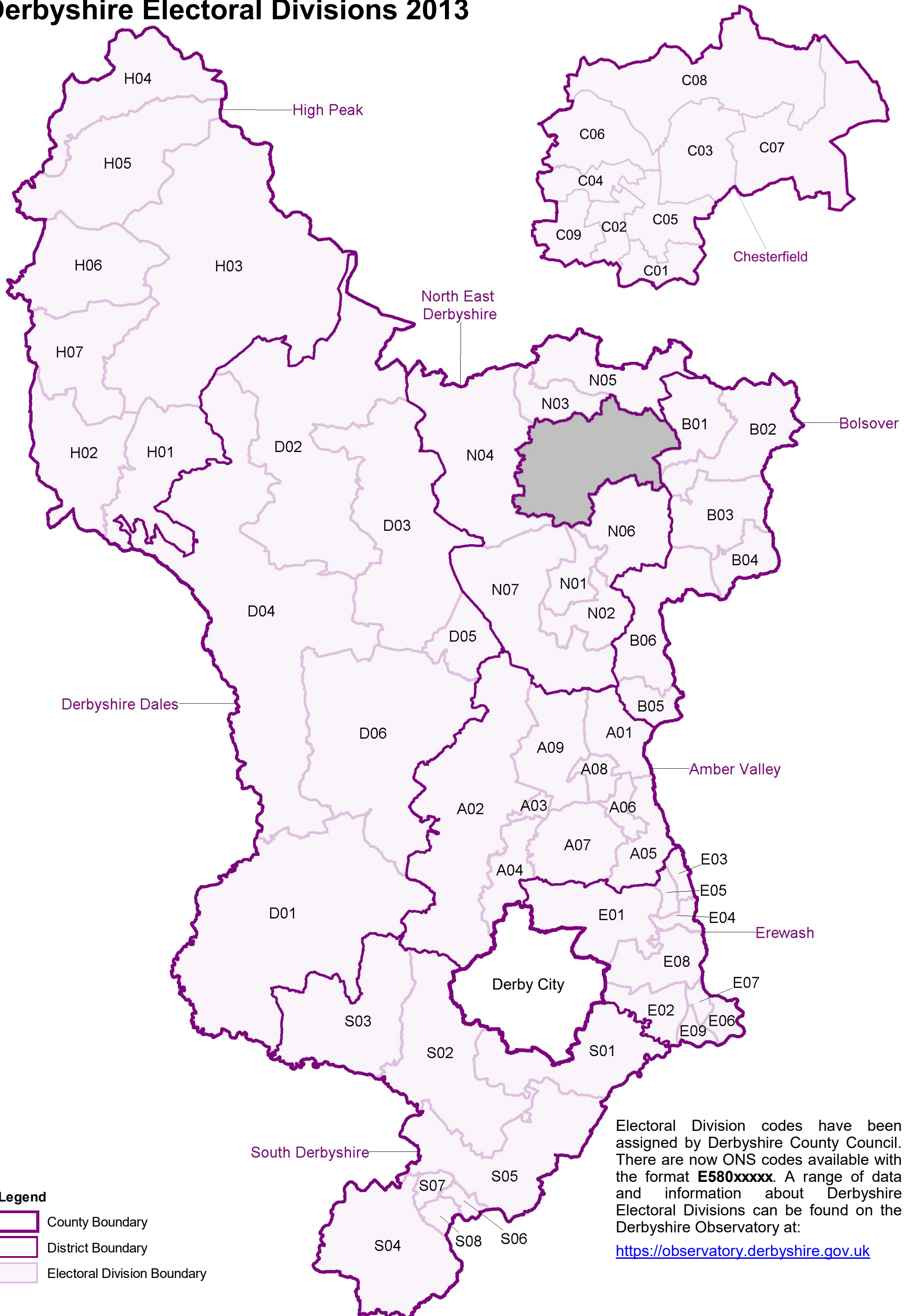





# Derbyshire Electoral Divisions 2013



## Legend

-  County Boundary
-  District Boundary
-  Electoral Division Boundary

Electoral Division codes have been assigned by Derbyshire County Council. There are now ONS codes available with the format **E580xxxx**. A range of data and information about Derbyshire Electoral Divisions can be found on the Derbyshire Observatory at:

<https://observatory.derbyshire.gov.uk>

# Derbyshire Electoral Division codes

Code	Name	Code	Name		
Amber Valley	A01	Alfreton and Somercotes	Erewash	E01	Breadsall and West Hallam
	A02	Alport and Derwent		E02	Breaston
	A03	Belper		E03	Ilkeston East
	A04	Duffield and Belper South		E04	Ilkeston South
	A05	Greater Heanor		E05	Ilkeston West
	A06	Heanor Central		E06	Long Eaton
	A07	Horsley		E07	Petersham
	A08	Ripley East and Codnor		E08	Sandiacre
	A09	Ripley West and Heage		E09	Sawley
Bolsover	B01	Barlborough and Clowne	High Peak	H01	Buxton North and East
	B02	Bolsover North		H02	Buxton West
	B03	Bolsover South		H03	Chapel and Hope Valley
	B04	Shirebrook and Pleasley		H04	Etherow
	B05	South Normanton and Pinxton		H05	Glossop and Charlesworth
	B06	Tibshelf		H06	New Mills
Chesterfield	C01	Birdholme		North East Derbyshire	H07
	C02	Boythorpe and Brampton South	N01		Clay Cross North
	C03	Brimington	N02		Clay Cross South
	C04	Loundsley Green and Newbold	N03		Dronfield East
	C05	Spire	N04		Dronfield West and Walton
	C06	St Marys	N05		Eckington and Killamarsh
	C07	Staveley	N06		Sutton
	C08	Staveley North and Whittington	N07	Wingerworth and Shirland	
	C09	Walton and West	South Derbyshire	S01	Aston
Derbyshire Dales	D01	Ashbourne		S02	Etwall and Repton
	D02	Bakewell		S03	Hilton
	D03	Derwent Valley		S04	Linton
	D04	Dovedale		S05	Melbourne
	D05	Matlock		S06	Swadlincote Central
	D06	Wirksworth		S07	Swadlincote North
		S08		Swadlincote South	