

This Area: Alfreton and Somercotes

Population Change Since 2011

(all usual residents)

	This Area	Amber Valley	Derbyshire
2021 Usual Residents	26,227	126,206	794,636
change	1,096	3,897	24,950
change %	4.4	3.2	3.2

Source: 2021 Census Table TS001, 2011 Census Table KS101EW

Population density km²

(all usual residents by area km2)

	Area (km2)	This Area	Amber Valley	Derbyshire
Population Density per km2	21.44	1,223.26	475.60	312.00

Source: 2021 Census Table TS006

Population Change Since 2011

(% all usual residents)

Age Group	This Area (Count)	This Area	Amber Valley	Derbyshire
0-4	1,448	5.5	4.8	4.8
5-16	2,913	11.1	10.9	11.1
15-24	2,615	10	9.6	9.7
25-64	13,802	52.6	52.1	52.3
65+	5,452	20.8	22.6	22.1

Source: 2021 Census Table TS007

Residents

(% all usual residents)

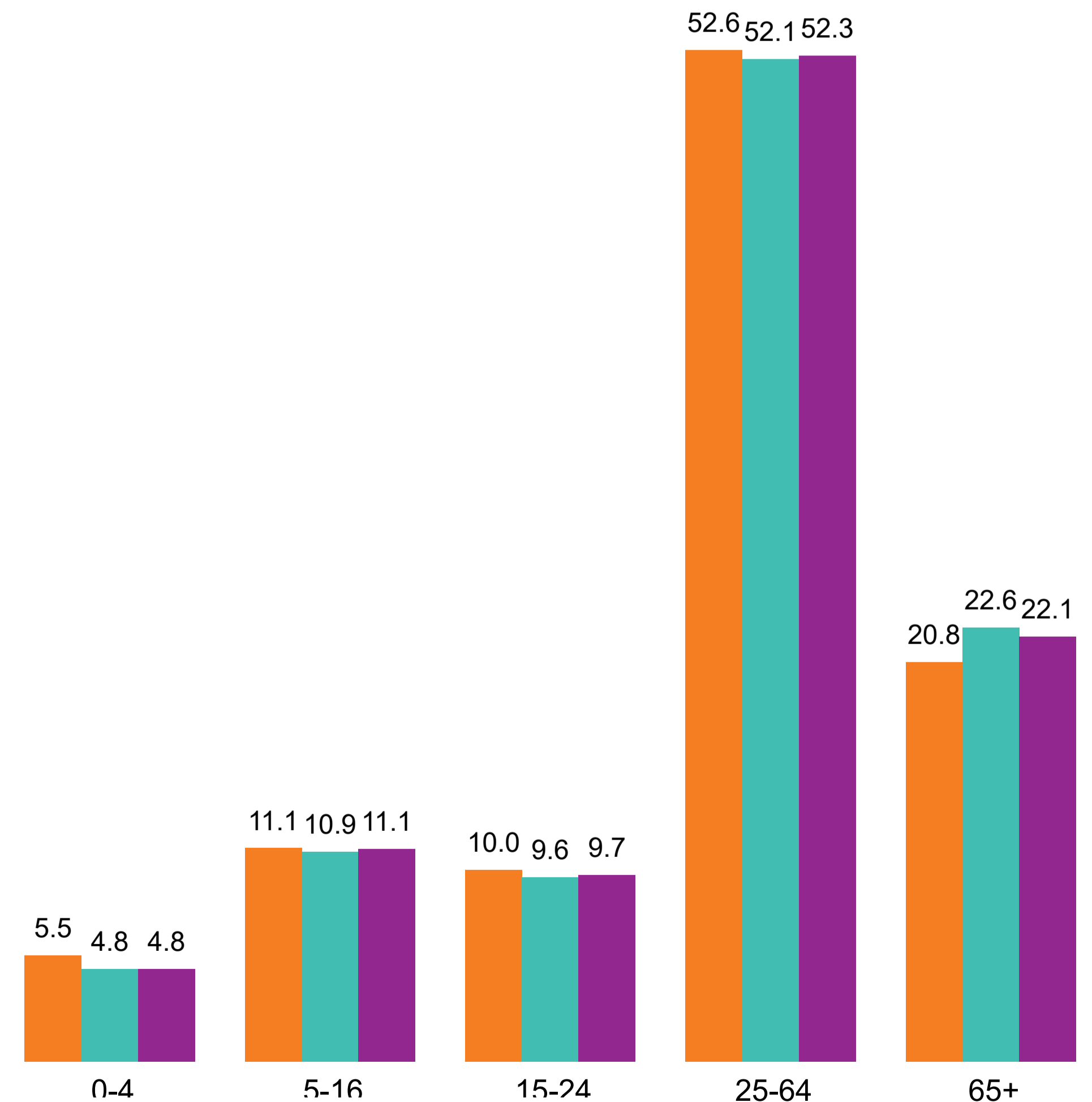
Residence type	This Area (Count)	This Area	Amber Valley	Derbyshire
Household	25,508	97.3	99.2	99.1
Communal Establishment	259	1.0	0.8	0.9

Source: 2021 Census Table TS001

Age Structure of the Population

(% all usual residents)

● This Area ● Amber Valley ● Derbyshire



Source: 2021 Census Table TS007

This Area: Alfreton and Somercotes

Car/Van Ownership

(% of households)

	This Area	Amber Valley	Derbyshire
▼			
No Vehicle in Household	2,503	9,450	60,768
%	21.3	16.8	17.2

Source: 2021 Census Table TS045

Total Households

(All usual residents by households)

	This Area	Amber Valley	Derbyshire
▼			
Households	11,785	56,278	354,213
Average Household Size (Persons)	11.1	2.2	2.2

Source: 2021 Census Table TS001 and TS017

Household Types %

(% of households)

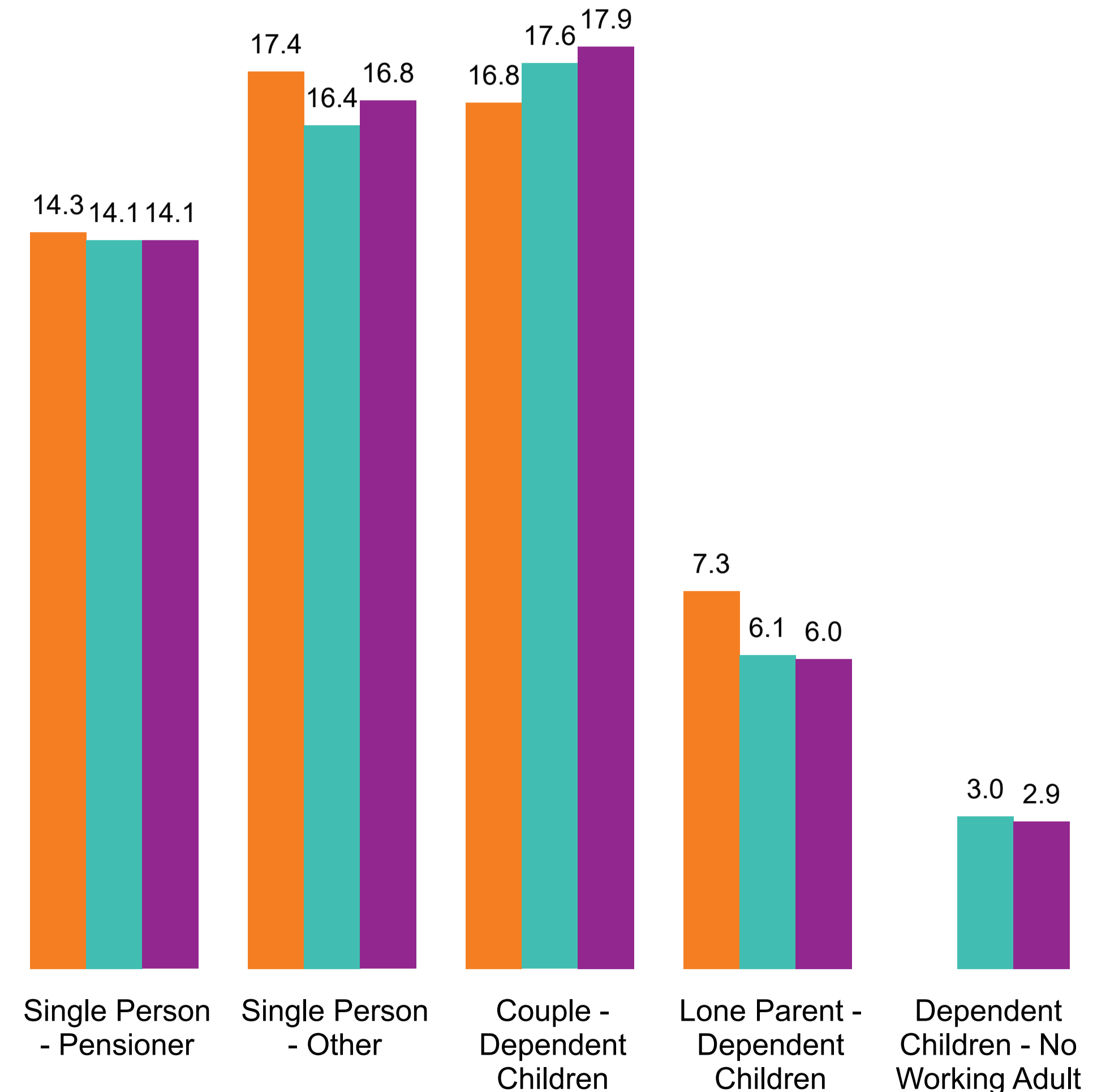
	This Area (Count)	This Area	Amber Valley	Derbyshire
Single Person	3,738	31.7	30.5	31.0
Single Person - Pensioner	1,685	14.3	14.1	14.1
Single Person - Other	2,053	17.4	16.4	16.8
Single Family	7,630	64.7	66.1	65.6
Couple - Dependent Children	1,982	16.8	17.6	17.9
Lone Parent - Dependent Children	864	7.3	6.1	6.0
Other	1,257	10.7	12.0	11.7
Couple - No Children	2,252	19.1	20.1	19.7
Couple - Non Dependent Children	806	6.8	6.8	6.6
Lone Parent - Non Dependent Children	469	4.0	3.5	3.6
Multiple-family	418	3.5	3.4	3.5
Other	252	2.1	2.0	2.0
Multi-Family - Dependent Children	166	1.4	1.4	1.4

Source: 2021 Census Table TS003

Household Types %

(% of households)

● This Area ● Amber Valley ● Derbyshire



Source: 2021 Census Table TS003

This Area: Alfreton and Somercotes

Total Household Spaces

(all households)

	This Area	Amber Valley	Derbyshire
Total Household Spaces	11,785	56,277	354,214

Source: 2021 Census Table TS044

Type of Accommodation

(% of households)

	This Area (Count)	This Area	Amber Valley	Derbyshire
Semi-detached	4,878	41.4	36.7	39.2
Detached	3,339	28.3	36.6	32.8
Terraced	2,646	22.5	19.8	19.4
Purpose Built Flat/Tenement	707	6.0	4.7	6.1
Other	215	1.8	2.2	2.6

Source: 2021 Census Table TS044

Tenure

(% of households)

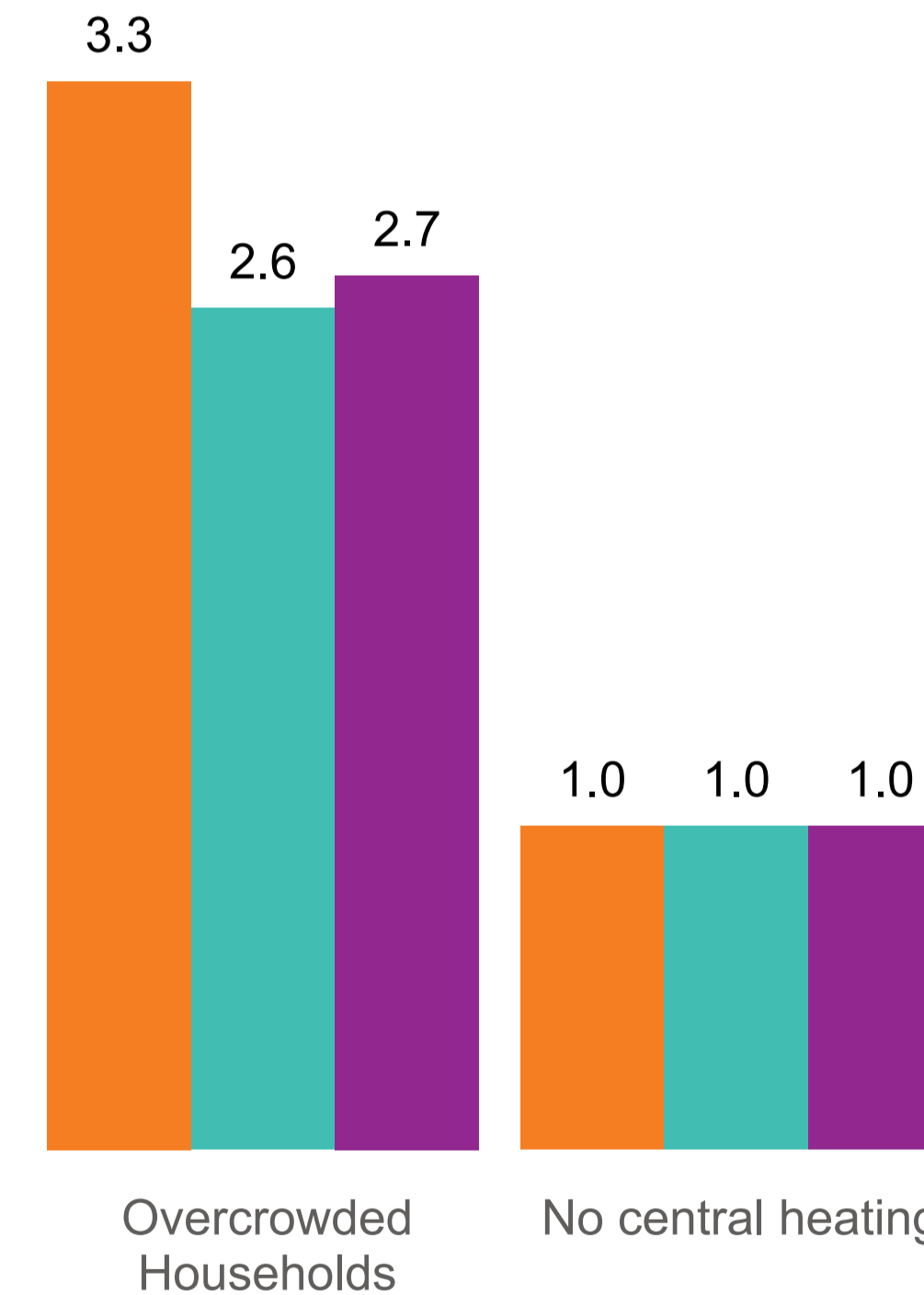
	This Area (Count)	This Area	Amber Valley	Derbyshire
Owner-Occupied	7,677	65.1	72.5	70.4
Private Rented	1,864	15.8	14.7	15.1
Social Rented	2,253	19.1	12.7	14.5

Source: 2021 Census Table TS054

Overcrowded Households and No Central Heating

(% of households)

● This Area ● Amber Valley ● Derbyshire



Source: 2021 Census Table TS046, TS053

This Area: Alfreton and Somercotes

General Health

(% all usual residents)

	This Area (Count)	This Area	Amber Valley	Derbyshire
Very good health	10,802	41.2	44.4	44.8
Good health	9,374	35.7	35.4	34.7
Fair health	4,219	16.1	14.5	14.6
Bad health	1,441	5.5	4.4	4.6
Very bad health	390	1.5	1.2	1.3

Source: 2021 Census Table TS037

Provision of unpaid care

(% all usual residents)

	This Area (Count)	This Area	Amber Valley	Derbyshire
Provides no unpaid care	22,085	89.1	89.5	89.8
Provides 9 hours or less unpaid care a week	828	3.3	3.9	3.8
Provides 10 to 19 hours unpaid care a week	357	1.4	1.4	1.4
Provides 20 to 34 hours unpaid care a week	274	1.1	0.9	0.9
Provides 35 to 49 hours unpaid care a week	342	1.4	1.0	1.0
Provides 50 or more hours unpaid care a week	891	3.6	3.1	3.1

Source: 2021 Census Table TS039

Disability

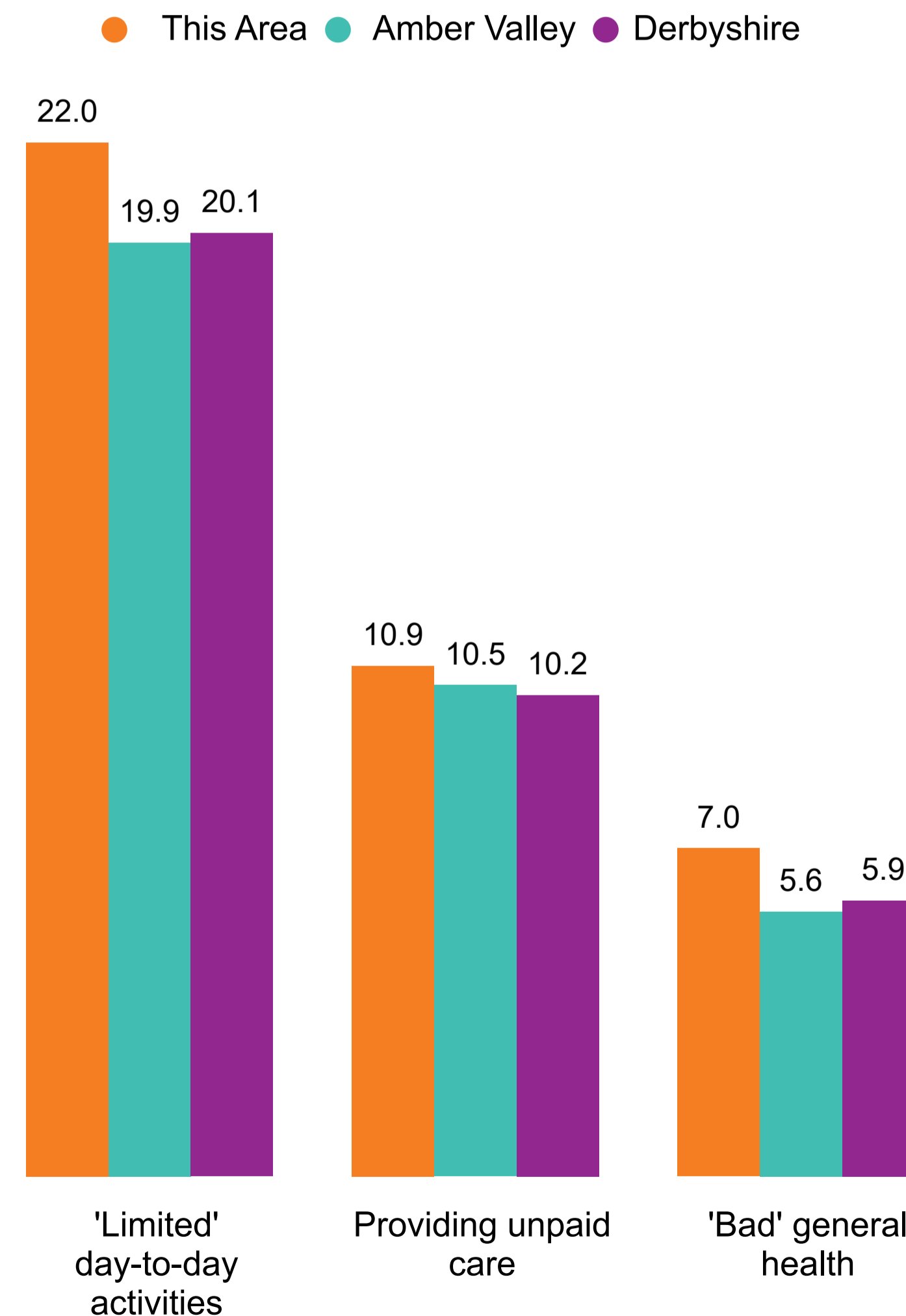
(% all usual residents)

	This Area (Count)	This Area	Amber Valley	Derbyshire
Not disabled under the Equality Act				
No long term physical or mental health conditions	18,621	71.0	72.6	72.3
Has long term condition, day-to-day activities are not limited	1,832	7.0	7.5	7.7
Disabled under the Equality Act				
Day-to-day activities limited a little	3,205	12.2	11.5	11.6
Day-to-day activities limited a lot	2,561	9.8	8.3	8.5

Source: 2021 Census Table TS038

Health Indicators

(% all usual residents)



Source: 2021 Census Table TS037, TS038, TS039

This Area: Alfreton and Somercotes

Legal Partnership Status

(% all usual residents)

	This Area (Count)	This Area	Amber Valley	Derbyshire
Married	9,346	43.2	47.5	47.2
Never married or civil partnership	7,836	36.3	32.6	33.0
Divorced/civil partnership dissolved	2,362	10.9	10.5	10.4
Widowed/surviving partner	1,494	6.9	7.0	7.0
Separated, still married/partnered	543	2.5	2.3	2.3
In a registered civil partnership	35	0.2	0.2	0.2

Source: 2021 Census Table TS002

Marriages

(% all usual residents in marriages)

	This Area (Count)	This Area	Amber Valley	Derbyshire
Married: Opposite sex	9,346	99.4	99.4	99.5
Married: Same sex	9,346	0.6	0.6	0.5

Source: 2021 Census Table TS002

Civil Partnerships

(% all usual residents in Civil Partnerships)

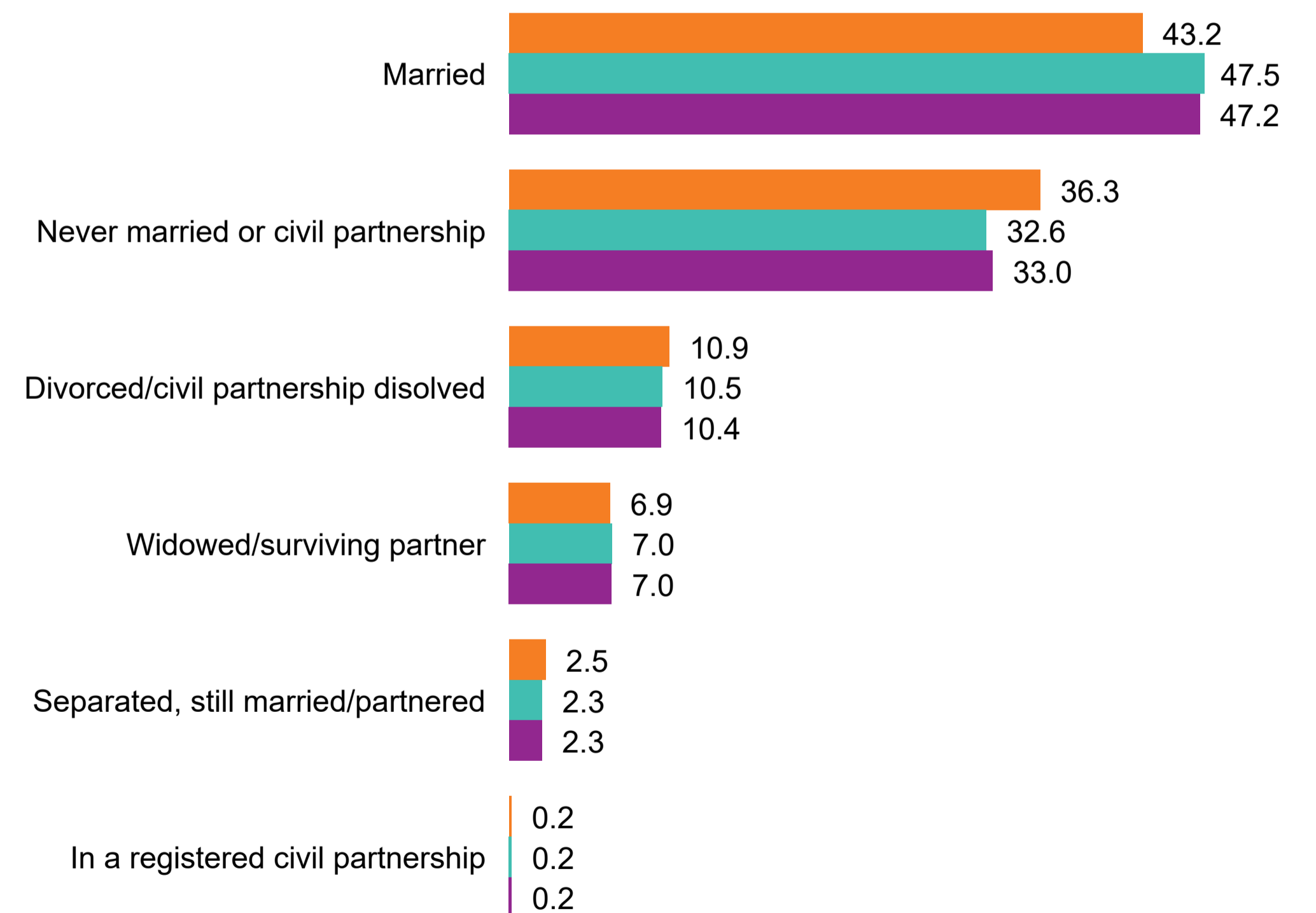
	This Area (Count)	This Area	Amber Valley	Derbyshire
Civil Partnership: Opposite sex	35	51.4	37.4	31.4
Civil Partnership: Same sex	35	48.6	62.6	68.6

Source: 2021 Census Table TS002

Legal Partnership Status

(% all usual residents)

● This Area ● Amber Valley ● Derbyshire



Source: 2021 Census Table TS002

This Area: Alfreton and Somercotes

Ethnicity

(% all usual residents)

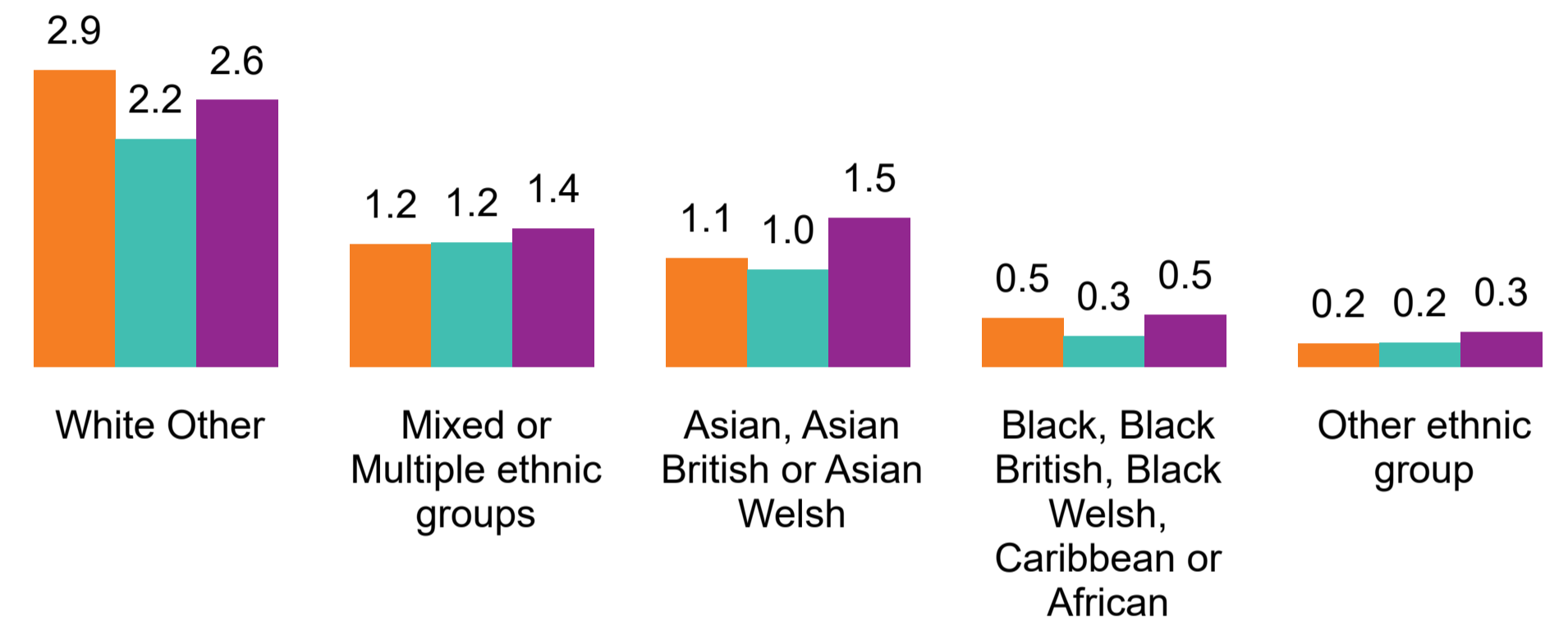
	This Area (Count)	This Area	Amber Valley	Derbyshire
White: English, Welsh, Scottish, Northern Irish or British	23,742	94.1	95.0	93.7
Black and Minority Ethnic	1,495	5.9	5.0	6.3
White Other	738	2.9	2.2	2.6
Mixed or Multiple ethnic groups	306	1.2	1.2	1.4
Asian, Asian British or Asian Welsh	270	1.1	1.0	1.5
Black, Black British, Black Welsh, Caribbean or African	122	0.5	0.3	0.5
Other ethnic group	59	0.2	0.2	0.3

Source: 2021 Census Table TS021

Ethnicity (Non-White British) %

(% all usual residents)

● This Area ● Amber Valley ● Derbyshire



Length of residence in the UK

(% all usual residents)

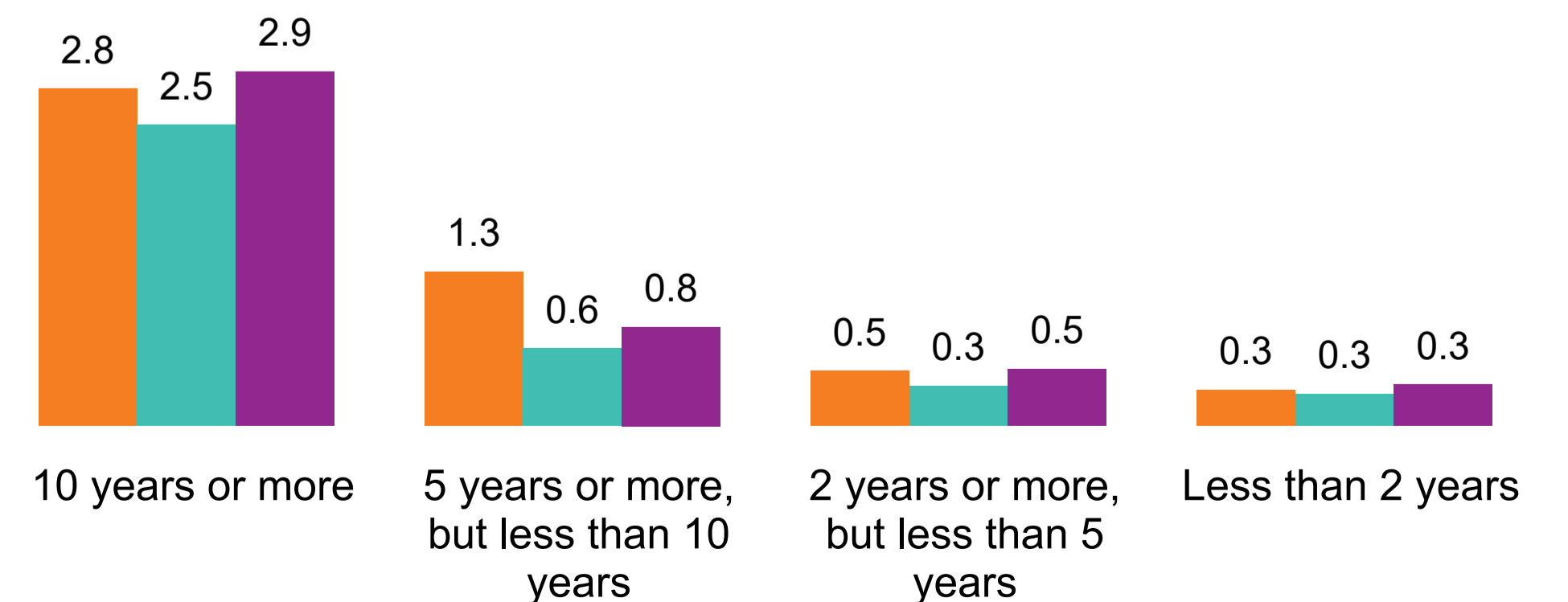
	This Area (Count)	This Area	Amber Valley	Derbyshire
Born in the UK	24,953	95.2	96.3	95.4
10 years or more	735	2.8	2.5	2.9
5 years or more, but less than 10 years	336	1.3	0.6	0.8
2 years or more, but less than 5 years	120	0.5	0.3	0.5
Less than 2 years	78	0.3	0.3	0.3

Source: 2021 Census Table TS016

Length of residence in the UK %

(% all usual residents)

● This Area ● Amber Valley ● Derbyshire



This Area: Alfreton and Somercotes

Schoolchildren and full-time students

(% all usual residents)

	This Area (Count)	This Area	Amber Valley	Derbyshire
Not a student	20,806	79.3	83.8	83.4
Student	3,990	15.2	16.2	16.6

Source: 2021 Census Table TS068

Highest Qualification Attained

(% all usual residents aged 16+)

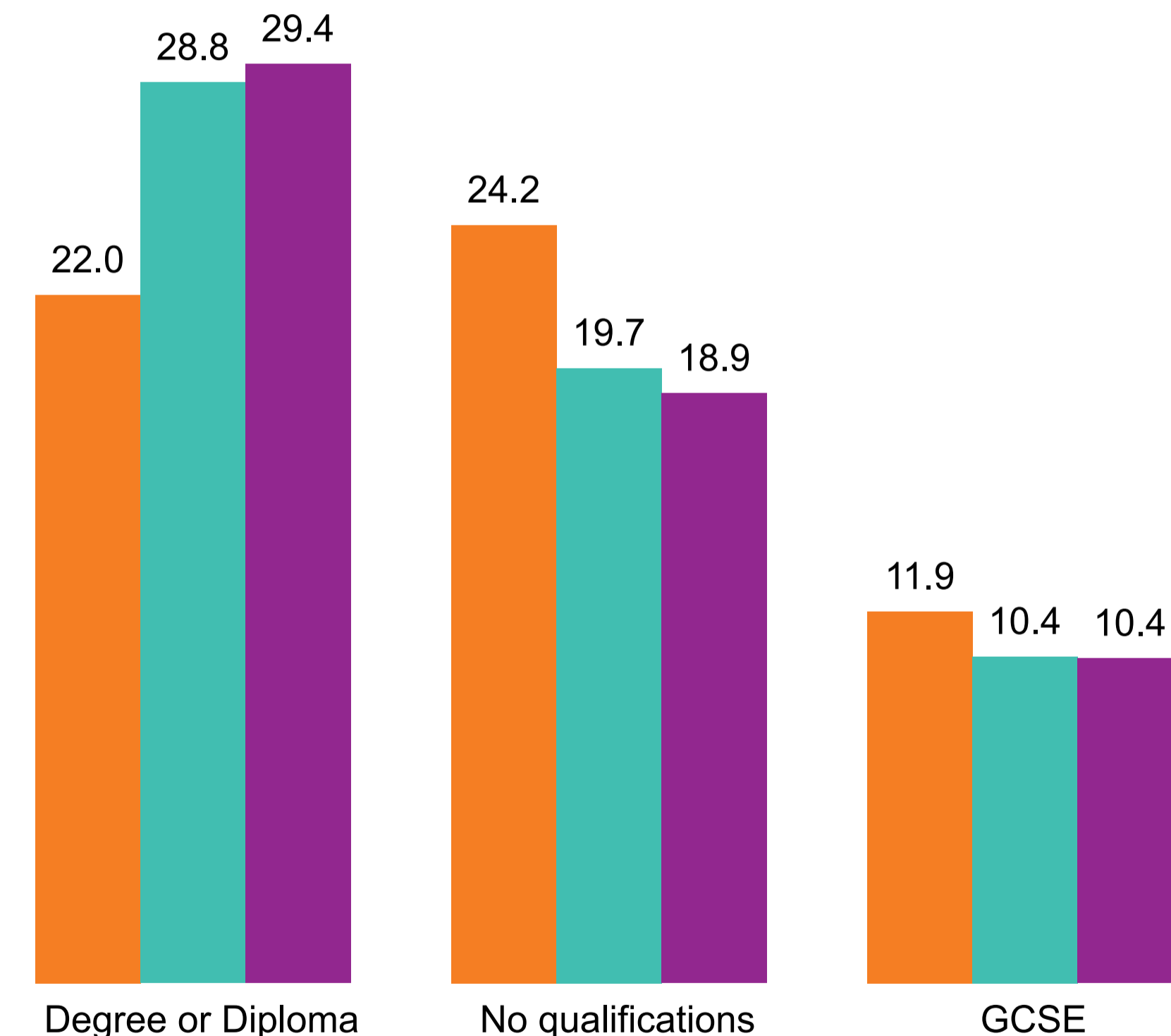
	This Area (Count)	This Area	Amber Valley	Derbyshire
Apprenticeship	1,422	6.6	6.7	6.5
Level 1 and entry level qualifications	2,567	11.9	10.4	10.4
Level 2 qualifications	3,231	15.0	14.3	14.5
Level 3 qualifications	3,846	17.8	17.8	17.9
Level 4 qualifications or above	4,754	22.0	28.8	29.4
No qualifications	5,237	24.2	19.7	18.9
Other qualifications	544	2.5	2.3	2.4

Source: 2021 Census Table TS067

Highest Qualification Attained %

(% all usual residents aged 16+)

● This Area ● Amber Valley ● Derbyshire



Source: 2021 Census Table TS067

This Area: Alfreton and Somercotes

Distance travelled to work (km)

(% all usual residents aged 16+ and in employment)

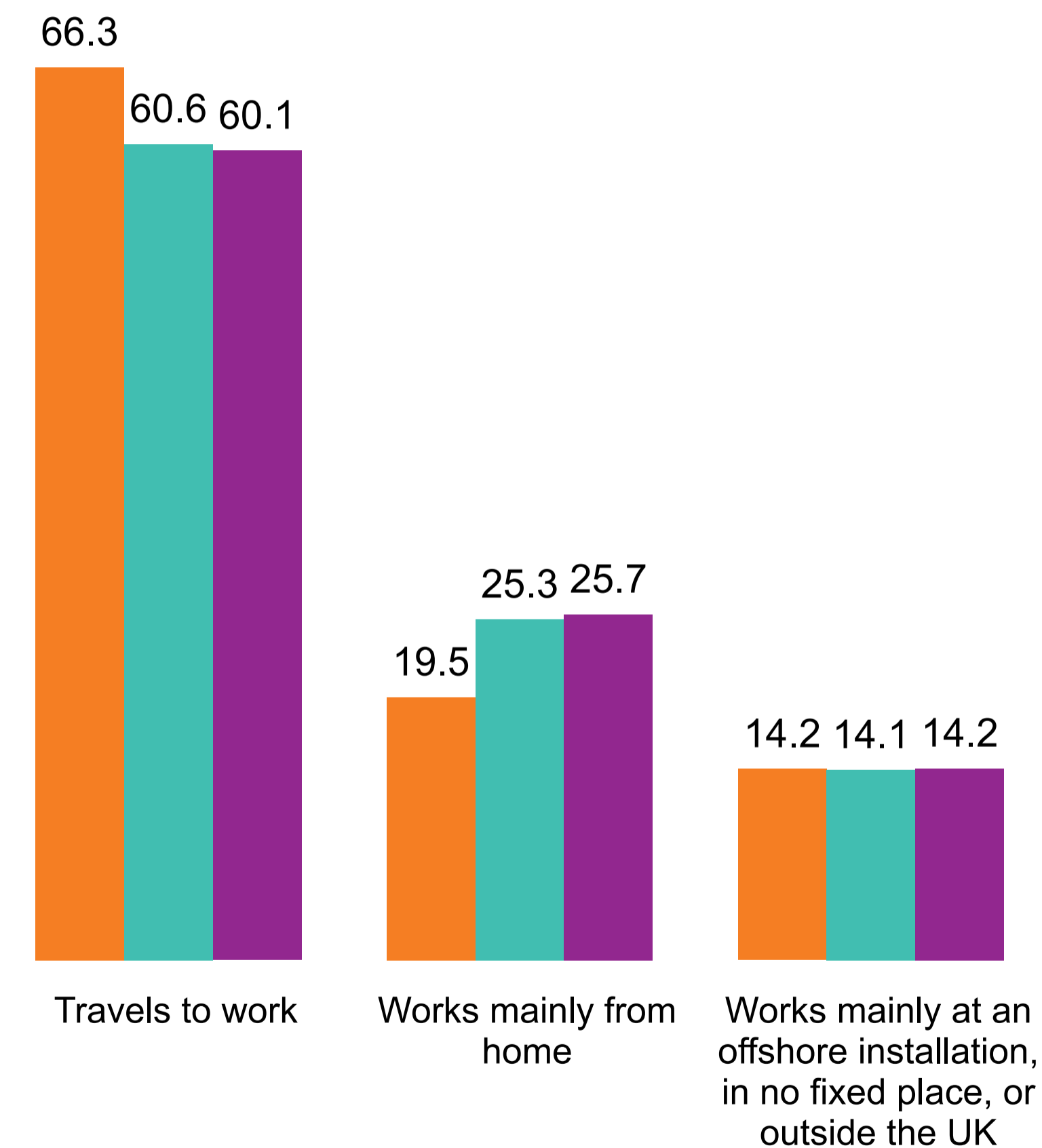
	This Area (Count)	This Area	Amber Valley	Derbyshire
Works mainly from home	2,371	19.5	25.3	25.7
<2km	1,980	13.8	17.5	15.2
Works mainly at an offshore installation, in no fixed place, or outside the UK	1,724	14.2	14.1	14.2
2km-5km	1,723	12.0	13.4	13.9
10km-20km	1,673	16.3	11.0	11.1
5km-10km	1,455	14.2	11.1	10.8
20km-30km	788	6.5	4.4	4.6
30km-40km	168	1.4	1.1	1.9
>60km	160	1.3	1.3	1.3
40km-60km	103	0.8	0.8	1.3

Source: 2021 Census Table TS058

Economic Activity %

(% all usual residents aged 16+ and in employment)

● This Area ● Amber Valley ● Derbyshire



Source: 2021 Census Table TS058