

This Area: Heanor Central

Population Change Since 2011

(all usual residents)

	This Area	Amber Valley	Derbyshire
2021 Usual Residents	12,181	126,206	794,636
change	133	3,897	24,950
change %	1.1	3.2	3.2

Source: 2021 Census Table TS001, 2011 Census Table KS101EW

Population density km²

(all usual residents by area km²)

	Area (km ²)	This Area	Amber Valley	Derbyshire
Population Density per km ²	7.34	1,658.45	475.60	312.00

Source: 2021 Census Table TS006

Population Change Since 2011

(% all usual residents)

Age Group	This Area (Count)	This Area	Amber Valley	Derbyshire
0-4	583	4.8	4.8	4.8
5-16	1,323	10.9	10.9	11.1
15-24	1,262	10.4	9.6	9.7
25-64	6,496	53.4	52.1	52.3
65+	2,498	20.5	22.6	22.1

Source: 2021 Census Table TS007

Residents

(% all usual residents)

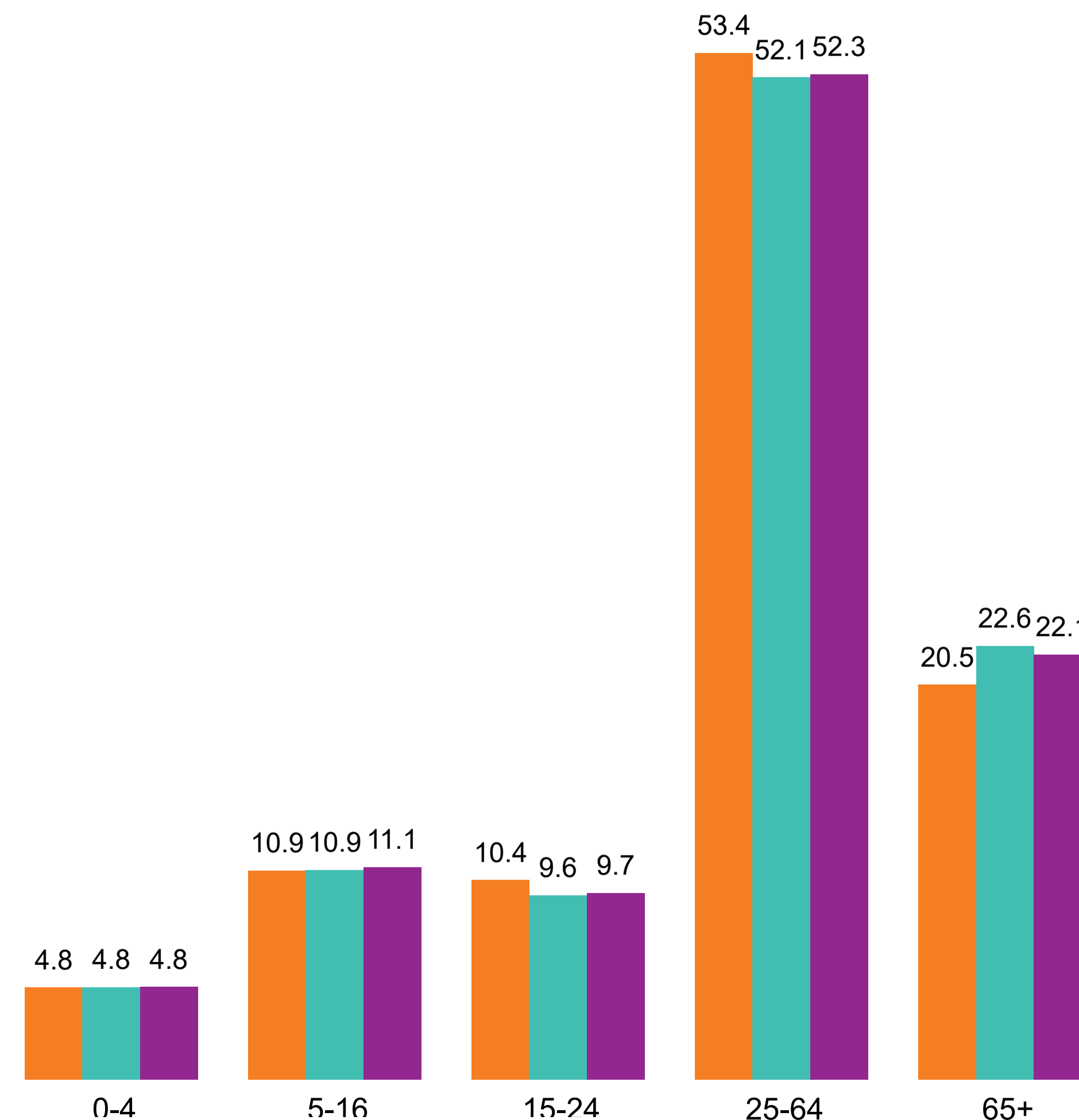
Residence type	This Area (Count)	This Area	Amber Valley	Derbyshire
Household	12,035	98.8	99.2	99.1
Communal Establishment	141	1.2	0.8	0.9

Source: 2021 Census Table TS001

Age Structure of the Population

(% all usual residents)

● This Area ● Amber Valley ● Derbyshire



Source: 2021 Census Table TS007

This Area: Heanor Central

Car/Van Ownership

(% of households)

	This Area	Amber Valley	Derbyshire
▼			
No Vehicle in Household	1,117	9,450	60,768
%	20.5	16.8	17.2

Source: 2021 Census Table TS045

Total Households

(All usual residents by households)

	This Area	Amber Valley	Derbyshire
▼			
Households	5,438	56,278	354,213
Average Household Size (Persons)	11.1	2.2	2.2

Source: 2021 Census Table TS001 and TS017

Household Types %

(% of households)

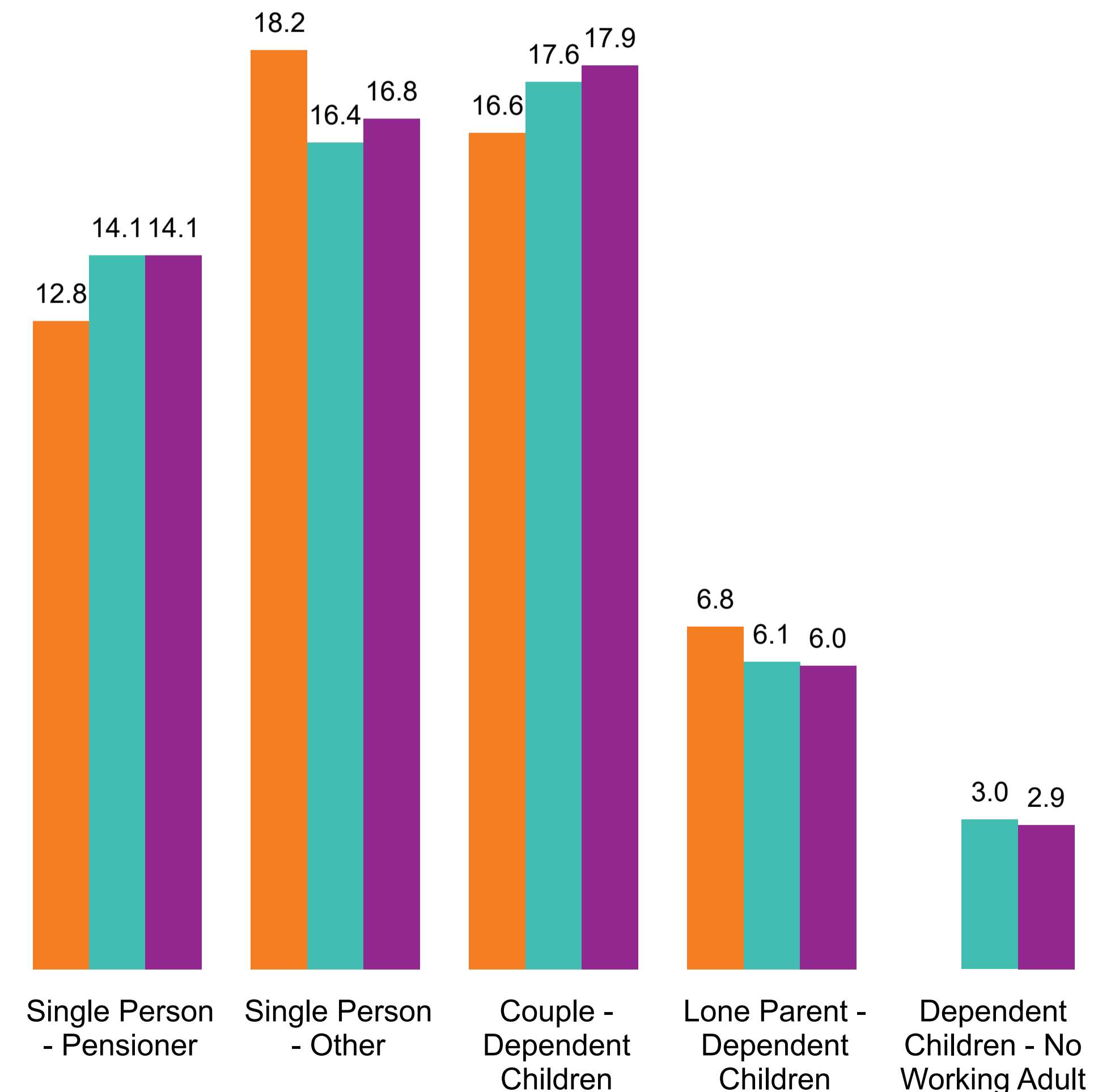
	This Area (Count)	This Area	Amber Valley	Derbyshire
Single Person	1,688	31.0	30.5	31.0
Single Person - Pensioner	698	12.8	14.1	14.1
Single Person - Other	990	18.2	16.4	16.8
Single Family	3,504	64.4	66.1	65.6
Couple - Dependent Children	901	16.6	17.6	17.9
Lone Parent - Dependent Children	369	6.8	6.1	6.0
Other	580	10.7	12.0	11.7
Couple - No Children	1,068	19.6	20.1	19.7
Couple - Non Dependent Children	370	6.8	6.8	6.6
Lone Parent - Non Dependent Children	216	4.0	3.5	3.6
Multiple-family	220	4.0	3.4	3.5
Other	133	2.4	2.0	2.0
Multi-Family - Dependent Children	87	1.6	1.4	1.4

Source: 2021 Census Table TS003

Household Types %

(% of households)

● This Area ● Amber Valley ● Derbyshire



Source: 2021 Census Table TS003

This Area: Heanor Central

Total Household Spaces

(all households)

	This Area	Amber Valley	Derbyshire
Total Household Spaces	5,443	56,277	354,214

Source: 2021 Census Table TS044

Type of Accommodation

(% of households)

	This Area (Count)	This Area	Amber Valley	Derbyshire
Semi-detached	1,779	32.7	36.7	39.2
Detached	1,722	31.6	36.6	32.8
Terraced	1,510	27.7	19.8	19.4
Purpose Built Flat/Tenement	260	4.8	4.7	6.1
Other	172	3.2	2.2	2.6

Source: 2021 Census Table TS044

Tenure

(% of households)

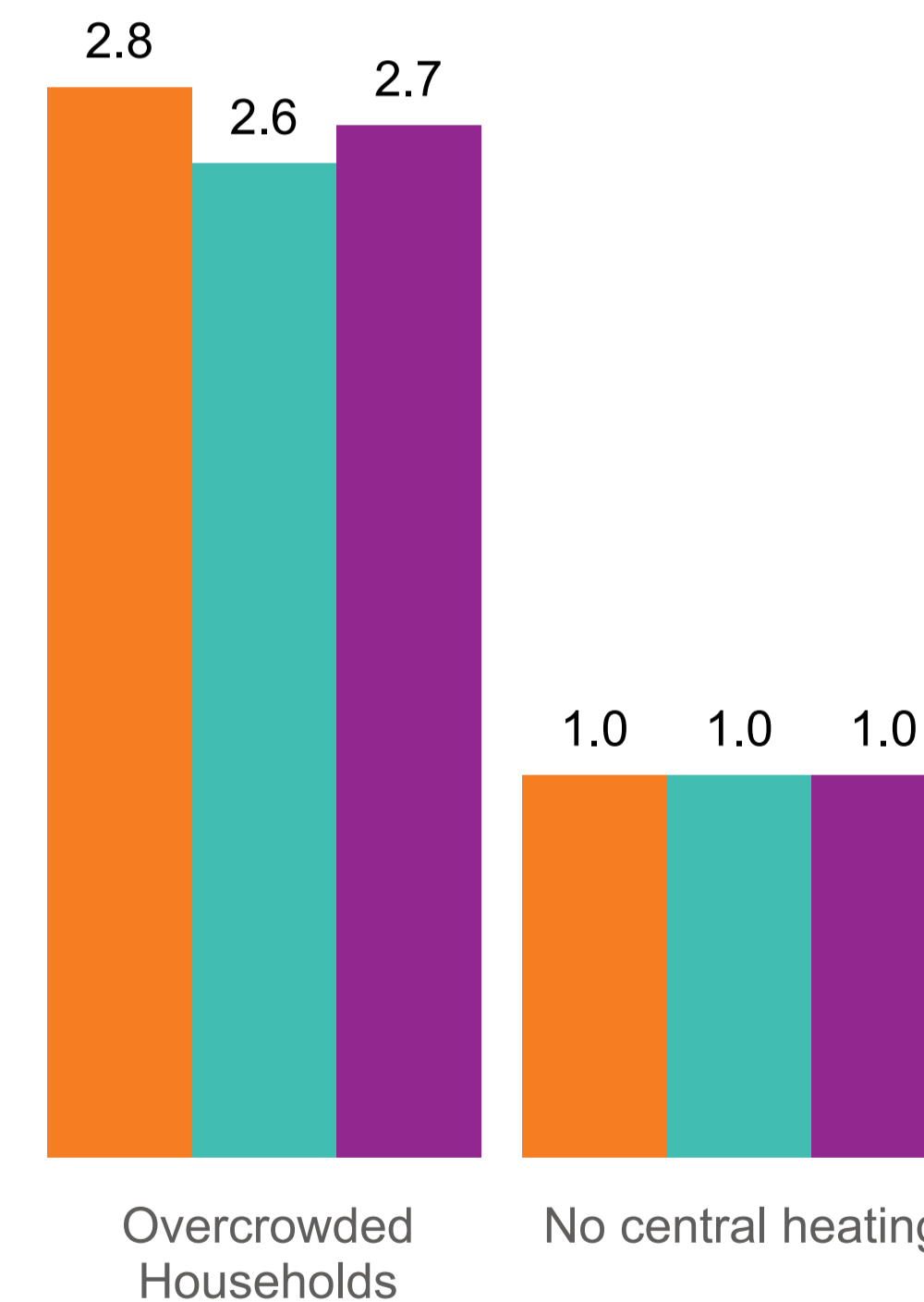
	This Area (Count)	This Area	Amber Valley	Derbyshire
Owner-Occupied	3,801	70.0	72.5	70.4
Private Rented	978	18.0	14.7	15.1
Social Rented	652	12.0	12.7	14.5

Source: 2021 Census Table TS054

Overcrowded Households and No Central Heating

(% of households)

● This Area ● Amber Valley ● Derbyshire



Source: 2021 Census Table TS046, TS053

This Area: Heanor Central

General Health

(% all usual residents)

	This Area (Count)	This Area	Amber Valley	Derbyshire
Very good health	5,073	41.7	44.4	44.8
Good health	4,404	36.2	35.4	34.7
Fair health	1,900	15.6	14.5	14.6
Bad health	629	5.2	4.4	4.6
Very bad health	163	1.3	1.2	1.3

Source: 2021 Census Table TS037

Provision of unpaid care

(% all usual residents)

	This Area (Count)	This Area	Amber Valley	Derbyshire
Provides no unpaid care	10,385	89.6	89.5	89.8
Provides 9 hours or less unpaid care a week	391	3.4	3.9	3.8
Provides 10 to 19 hours unpaid care a week	158	1.4	1.4	1.4
Provides 20 to 34 hours unpaid care a week	89	0.8	0.9	0.9
Provides 35 to 49 hours unpaid care a week	137	1.2	1.0	1.0
Provides 50 or more hours unpaid care a week	424	3.7	3.1	3.1

Source: 2021 Census Table TS039

Disability

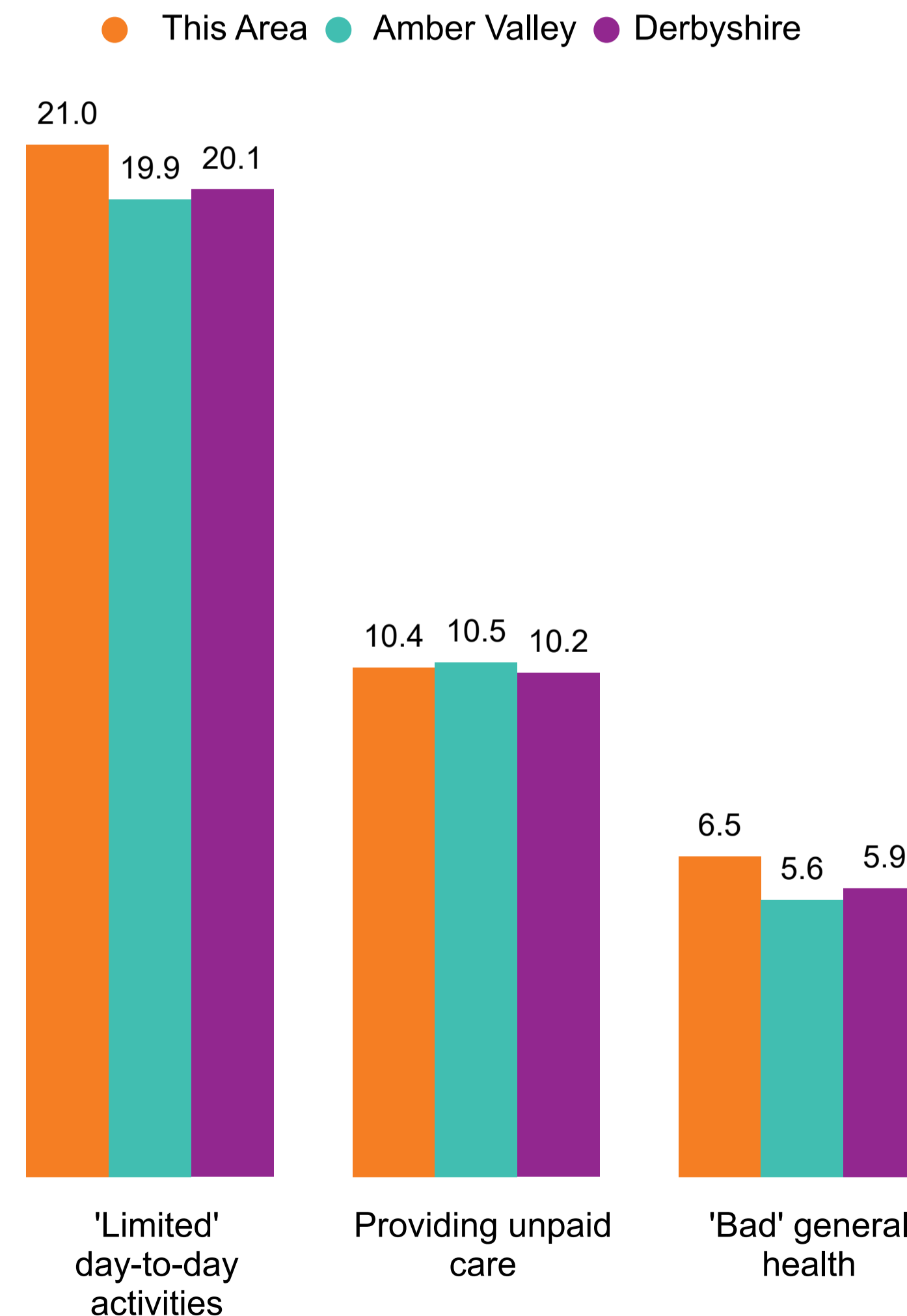
(% all usual residents)

	This Area (Count)	This Area	Amber Valley	Derbyshire
Not disabled under the Equality Act				
No long term physical or mental health conditions	8,771	72.1	72.6	72.3
Has long term condition, day-to-day activities are not limited	848	7.0	7.5	7.7
Disabled under the Equality Act				
Day-to-day activities limited a little	1,456	12.0	11.5	11.6
Day-to-day activities limited a lot	1,096	9.0	8.3	8.5

Source: 2021 Census Table TS038

Health Indicators

(% all usual residents)



Source: 2021 Census Table TS037, TS038, TS039

This Area: Heanor Central

Legal Partnership Status

(% all usual residents)

	This Area (Count)	This Area	Amber Valley	Derbyshire
Married	4,493	44.4	47.5	47.2
Never married or civil partnership	3,571	35.3	32.6	33.0
Divorced/civil partnership dissolved	1,072	10.6	10.5	10.4
Widowed/surviving partner	697	6.9	7.0	7.0
Separated, still married/partnered	268	2.6	2.3	2.3
In a registered civil partnership	22	0.2	0.2	0.2

Source: 2021 Census Table TS002

Marriages

(% all usual residents in marriages)

	This Area (Count)	This Area	Amber Valley	Derbyshire
Married: Opposite sex	4,493	99.2	99.4	99.5
Married: Same sex	4,493	0.8	0.6	0.5

Source: 2021 Census Table TS002

Civil Partnerships

(% all usual residents in Civil Partnerships)

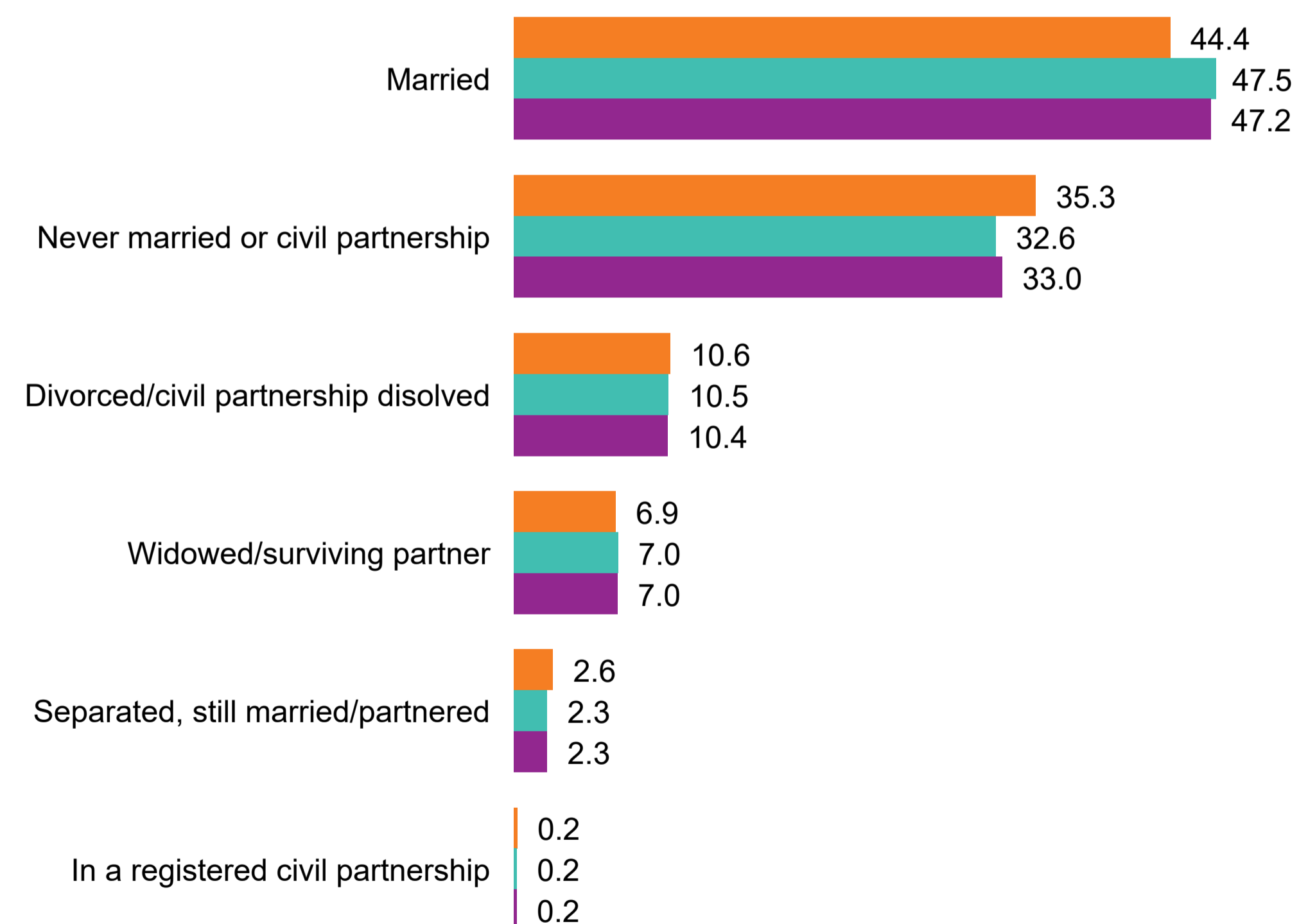
	This Area (Count)	This Area	Amber Valley	Derbyshire
Civil Partnership: Opposite sex	22	9.1	37.4	31.4
Civil Partnership: Same sex	22	90.9	62.6	68.6

Source: 2021 Census Table TS002

Legal Partnership Status

(% all usual residents)

● This Area ● Amber Valley ● Derbyshire



Source: 2021 Census Table TS002

This Area: Heanor Central

Ethnicity

(% all usual residents)

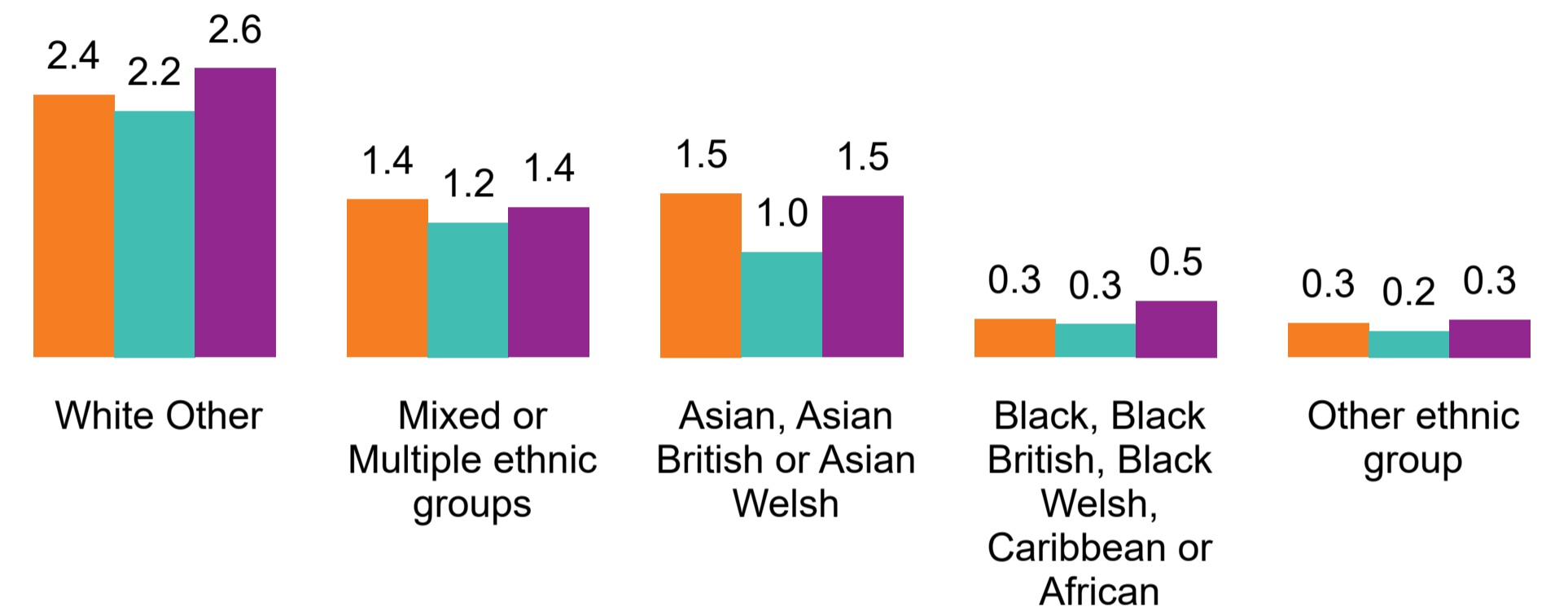
	This Area (Count)	This Area	Amber Valley	Derbyshire
White: English, Welsh, Scottish, Northern Irish or British	10,269	94.0	95.0	93.7
Black and Minority Ethnic	653	6.0	5.0	6.3
White Other	261	2.4	2.2	2.6
Asian, Asian British or Asian Welsh	163	1.4	1.2	1.4
Mixed or Multiple ethnic groups	157	1.5	1.0	1.5
Black, Black British, Black Welsh, Caribbean or African	38	0.3	0.3	0.5
Other ethnic group	34	0.3	0.2	0.3

Source: 2021 Census Table TS021

Ethnicity (Non-White British) %

(% all usual residents)

● This Area ● Amber Valley ● Derbyshire



Length of residence in the UK

(% all usual residents)

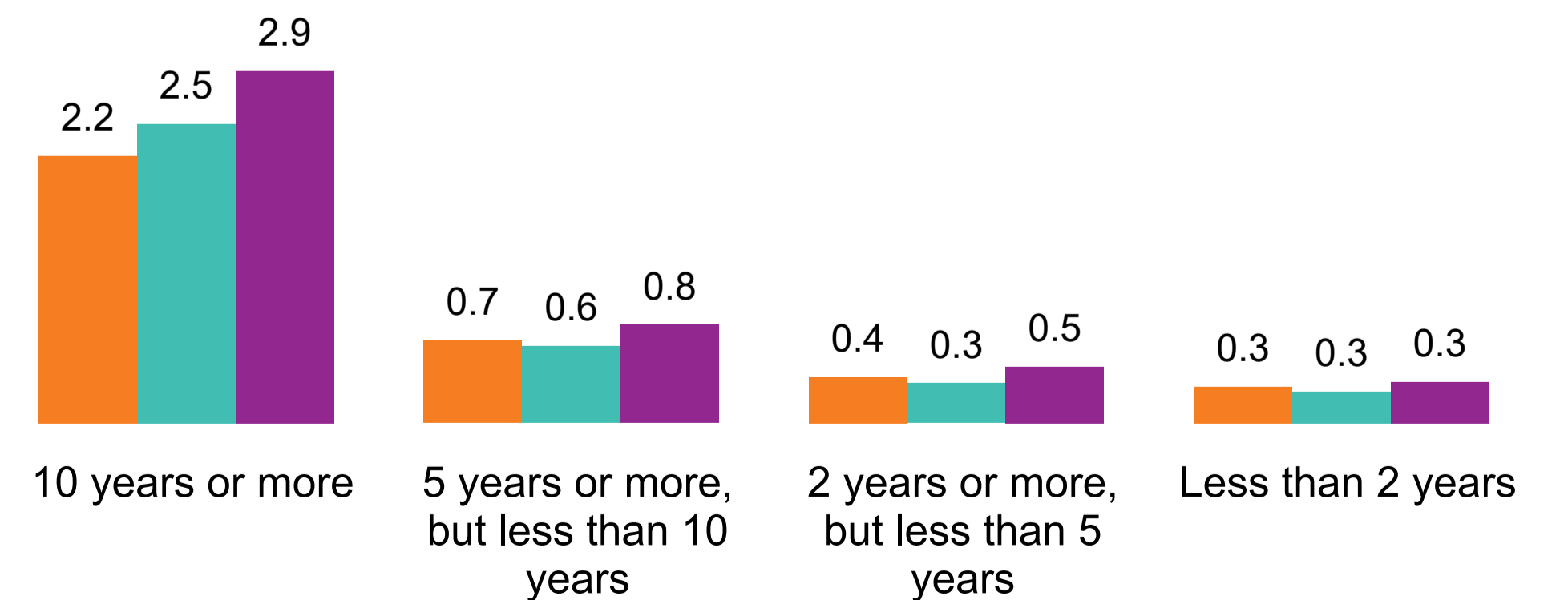
	This Area (Count)	This Area	Amber Valley	Derbyshire
Born in the UK	11,734	96.4	96.3	95.4
10 years or more	272	2.2	2.5	2.9
5 years or more, but less than 10 years	84	0.7	0.6	0.8
2 years or more, but less than 5 years	47	0.4	0.3	0.5
Less than 2 years	37	0.3	0.3	0.3

Source: 2021 Census Table TS016

Length of residence in the UK %

(% all usual residents)

● This Area ● Amber Valley ● Derbyshire



This Area: Heanor Central

Schoolchildren and full-time students

(% all usual residents)

	This Area (Count)	This Area	Amber Valley	Derbyshire
Not a student	10,049	80.0	83.8	83.4
Student	1,911	15.2	16.2	16.6

Source: 2021 Census Table TS068

Highest Qualification Attained

(% all usual residents aged 16+)

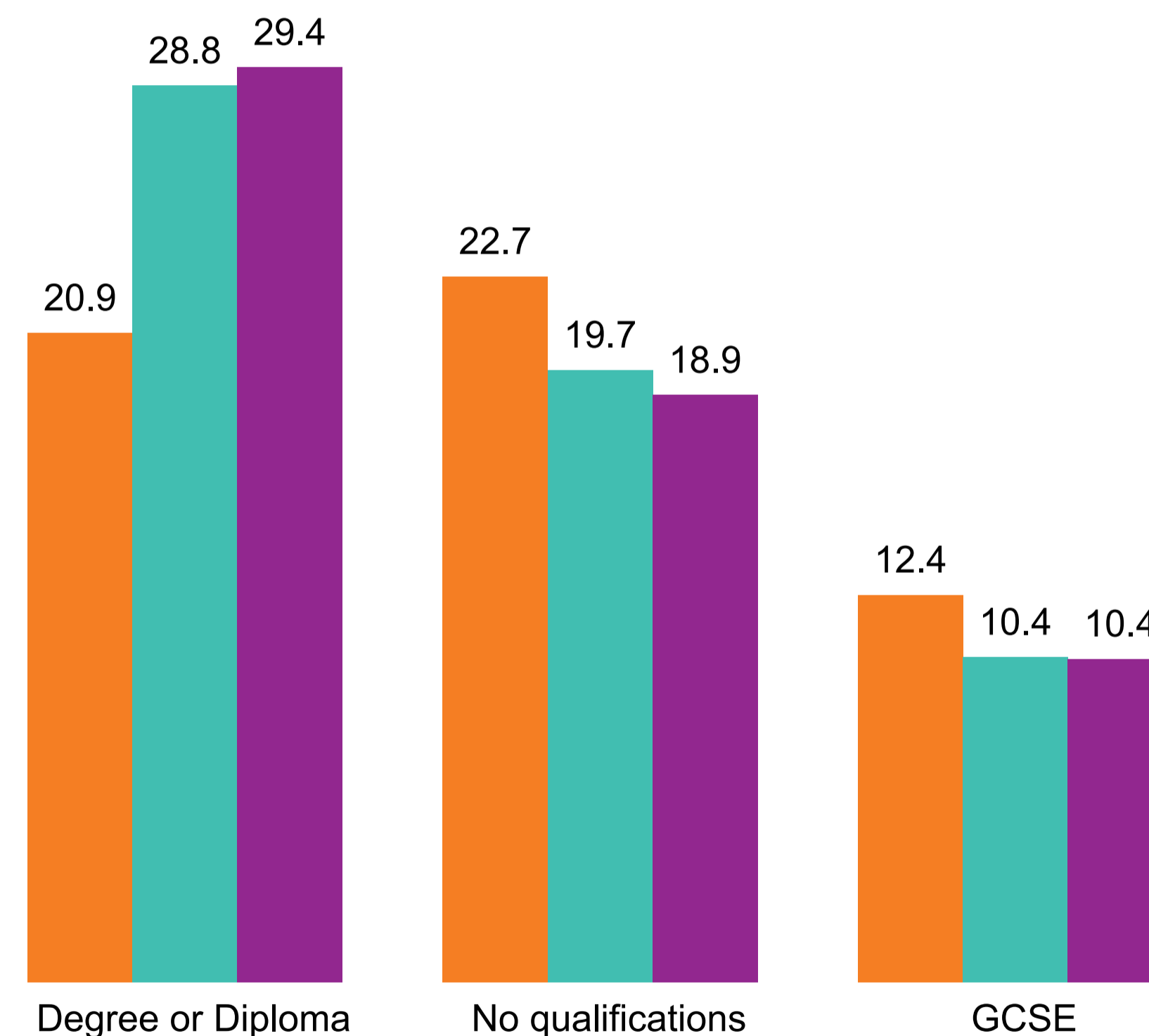
	This Area (Count)	This Area	Amber Valley	Derbyshire
Apprenticeship	733	7.2	6.7	6.5
Level 1 and entry level qualifications	1,261	12.4	10.4	10.4
Level 2 qualifications	1,640	16.2	14.3	14.5
Level 3 qualifications	1,823	18.0	17.8	17.9
Level 4 qualifications or above	2,114	20.9	28.8	29.4
No qualifications	2,298	22.7	19.7	18.9
Other qualifications	263	2.6	2.3	2.4

Source: 2021 Census Table TS067

Highest Qualification Attained %

(% all usual residents aged 16+)

● This Area ● Amber Valley ● Derbyshire



Source: 2021 Census Table TS067

[Graphic Layout](#)
[Table Layout](#)

This Area: Heanor Central

Distance travelled to work (km)

(% all usual residents aged 16+ and in employment)

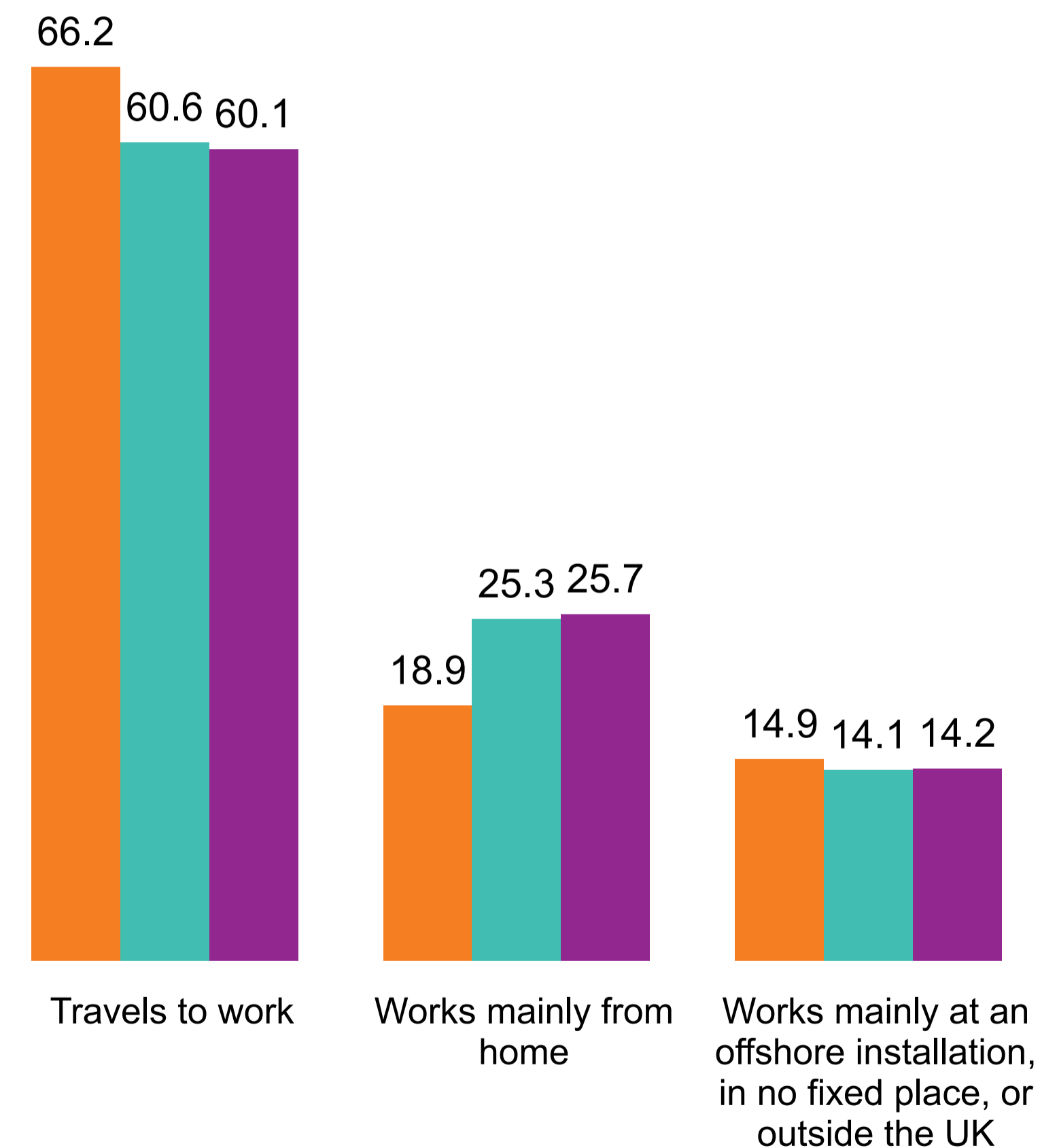
	This Area (Count)	This Area	Amber Valley	Derbyshire
10km-20km	1,159	18.9	25.3	25.7
Works mainly from home	1,112	19.7	17.5	15.2
5km-10km	897	14.9	14.1	14.2
Works mainly at an offshore installation, in no fixed place, or outside the UK	879	15.2	13.4	13.9
<2km	798	13.6	11.0	11.1
2km-5km	726	12.3	11.1	10.8
20km-30km	138	2.3	4.4	4.6
>60km	78	1.3	1.3	1.3
40km-60km	53	0.8	1.1	1.9
30km-40km	47	0.9	0.8	1.3

Source: 2021 Census Table TS058

Economic Activity %

(% all usual residents aged 16+ and in employment)

● This Area ● Amber Valley ● Derbyshire



Source: 2021 Census Table TS058