

This Area: Ilkeston South

Population Change Since 2011

(all usual residents)

	This Area	Erewash	Derbyshire
2021 Usual Residents	13,135	112,906	794,636
change	664	825	24,950
change %	5.3	.7	3.2

Source: 2021 Census Table TS001, 2011 Census Table KS101EW

Population density km²

(all usual residents by area km2)

	Area (km2)	This Area	Erewash	Derbyshire
Population Density per km2	4.68	2,808.80	1,029.90	312.00

Source: 2021 Census Table TS006

Population Change Since 2011

(% all usual residents)

Age Group	This Area (Count)	This Area	Erewash	Derbyshire
0-4	756	5.8	4.9	4.8
5-16	1,659	12.6	11.2	11.1
15-24	1,485	11.3	10.1	9.7
25-64	7,214	54.9	5.3	52.3
65+	2,018	15.4	20.8	22.1

Source: 2021 Census Table TS007

Residents

(% all usual residents)

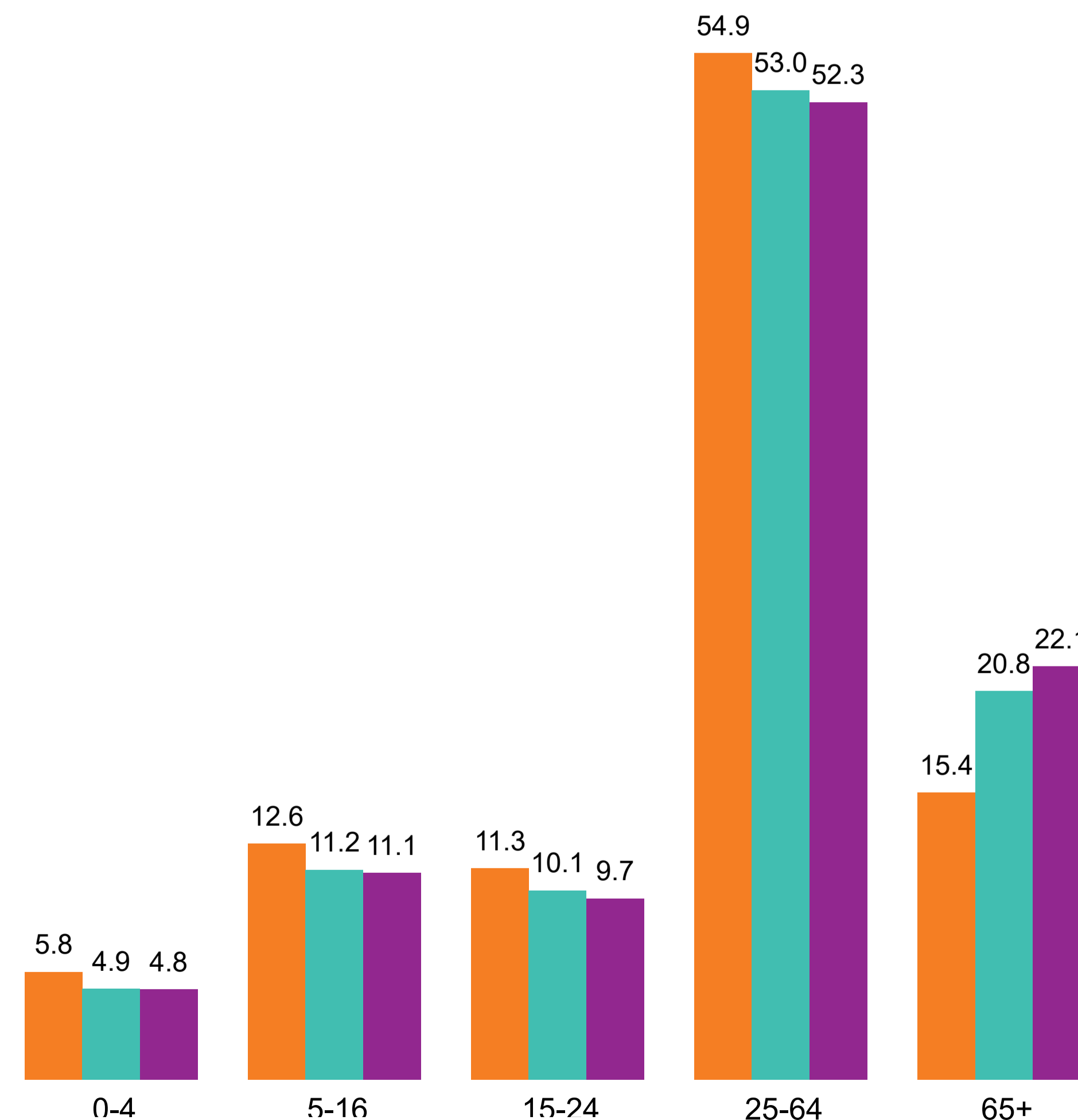
Residence type	This Area (Count)	This Area	Erewash	Derbyshire
Household	12,922	98.4	99.3	99.1
Communal Establishment	93	0.7	0.7	0.9

Source: 2021 Census Table TS001

Age Structure of the Population

(% all usual residents)

● This Area ● Erewash ● Derbyshire



Source: 2021 Census Table TS007

This Area: Ilkeston South

Car/Van Ownership

(% of households)

	This Area	Erewash	Derbyshire
▼			
No Vehicle in Household	1,191	9,763	60,768
%	20.9	19.4	17.2

Source: 2021 Census Table TS045

Total Households

(All usual residents by households)

	This Area	Erewash	Derbyshire
▼			
Households	5,702	50,334	354,213
Average Household Size (Persons)	11.1	2.2	2.2

Source: 2021 Census Table TS001 and TS017

Household Types %

(% of households)

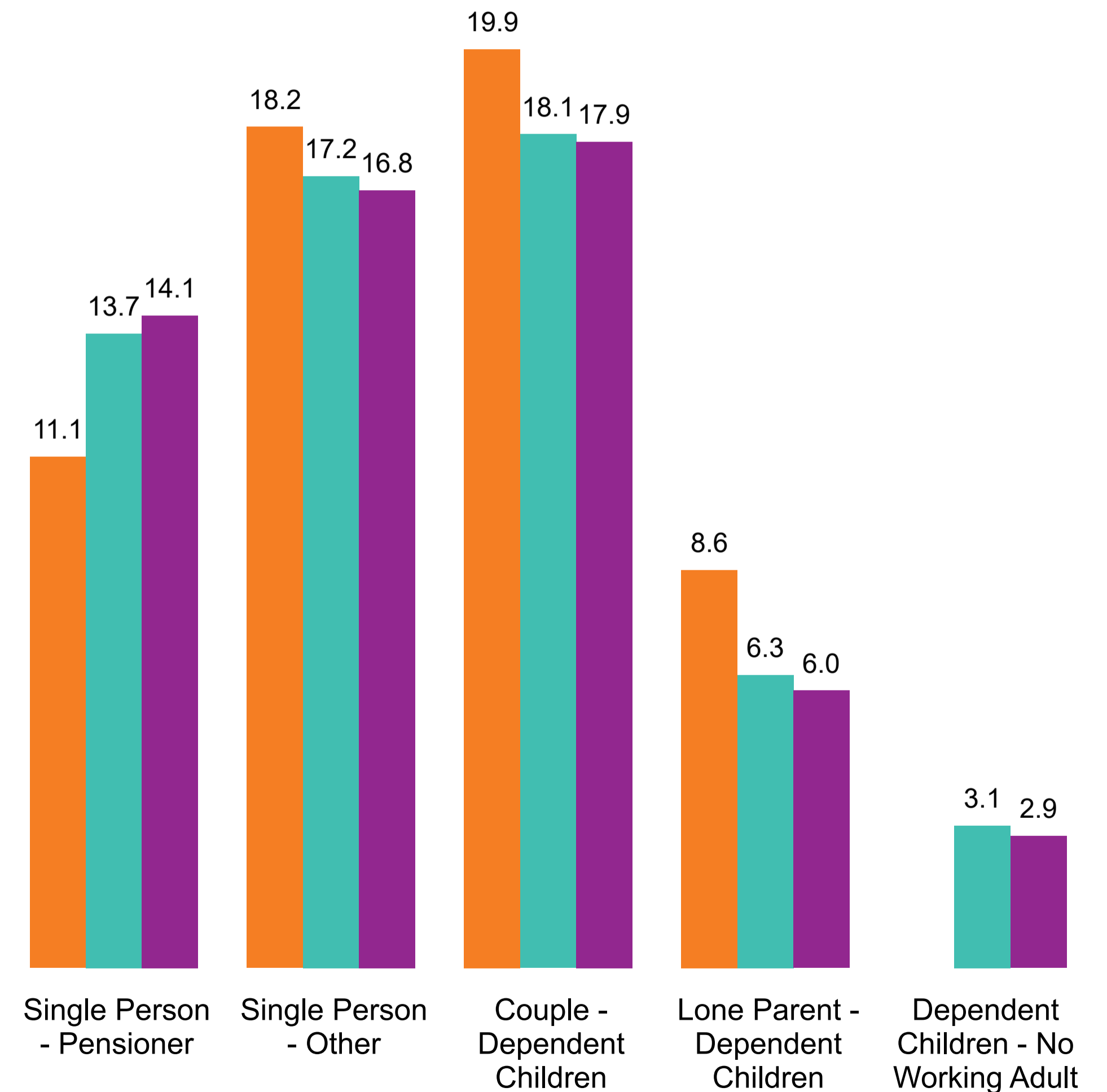
	This Area (Count)	This Area	Erewash	Derbyshire
Single Person	1,672	29.3	30.9	31.0
Single Person - Pensioner	632	11.1	13.7	14.1
Single Person - Other	1,040	18.2	17.2	16.8
Single Family	3,793	66.5	65.4	65.6
Couple - Dependent Children	1,136	19.9	18.1	17.9
Lone Parent - Dependent Children	492	8.6	6.3	6.0
Other	458	8.0	11.0	11.7
Couple - No Children	1,103	19.3	19.3	19.7
Couple - Non Dependent Children	369	6.5	6.7	6.6
Lone Parent - Non Dependent Children	235	4.1	4.0	3.6
Multiple-family	232	4.1	3.7	3.5
Other	125	2.2	2.2	2.0
Multi-Family - Dependent Children	107	1.9	1.5	1.4

Source: 2021 Census Table TS003

Household Types %

(% of households)

● This Area ● Erewash ● Derbyshire



Source: 2021 Census Table TS003

This Area: Ilkeston South

Total Household Spaces

(all households)

	This Area	Erewash	Derbyshire
Total Household Spaces	5,689	50,333	354,214

Source: 2021 Census Table TS044

Type of Accommodation

(% of households)

	This Area (Count)	This Area	Erewash	Derbyshire
Semi-detached	2,922	51.4	44.6	39.2
Terraced	1,569	15.8	28.9	32.8
Detached	897	27.6	18.1	19.4
Purpose Built Flat/Tenement	233	4.1	5.9	6.1
Other	68	1.2	2.6	2.6

Source: 2021 Census Table TS044

Tenure

(% of households)

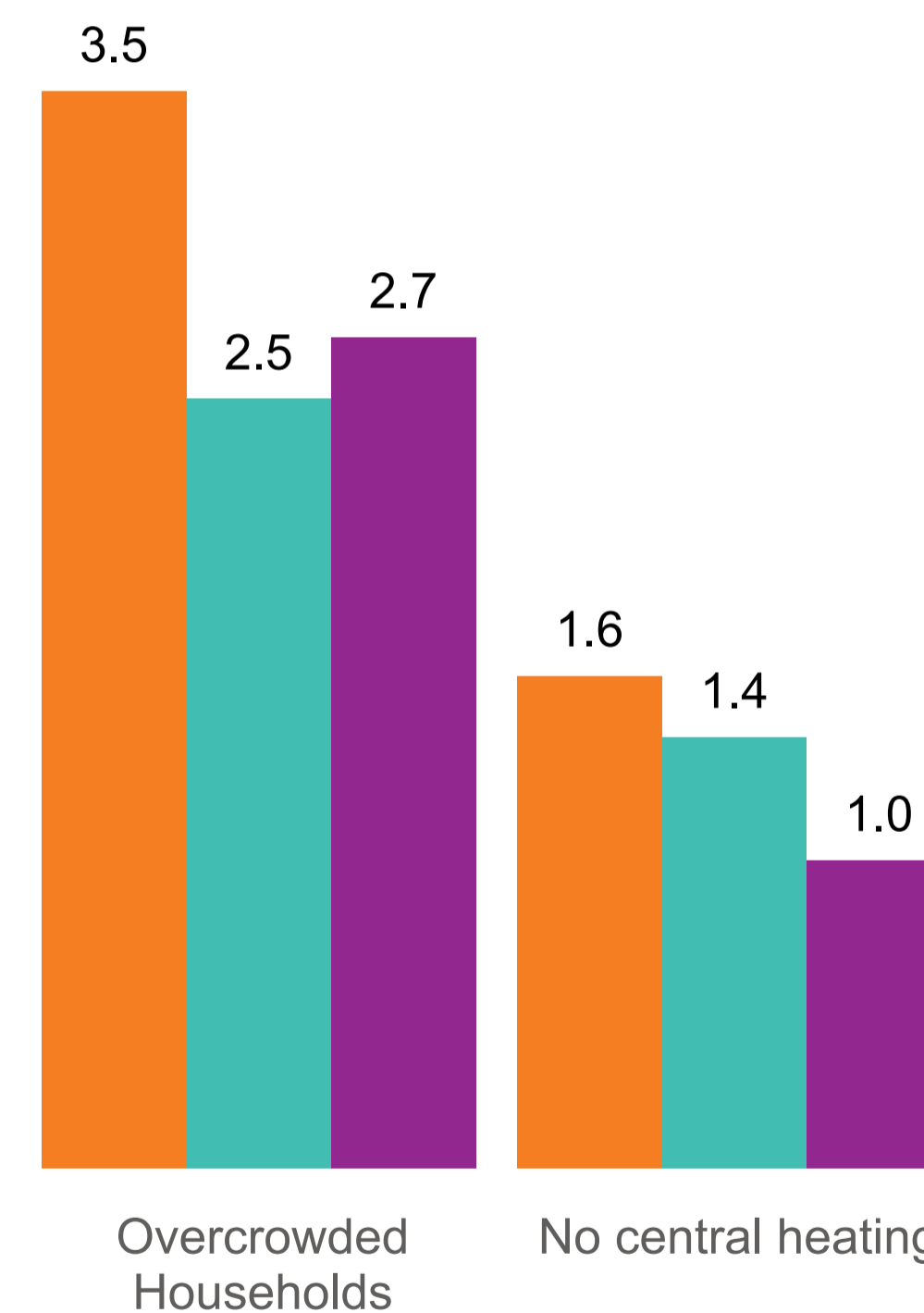
	This Area (Count)	This Area	Erewash	Derbyshire
Owner-Occupied	3,939	69.0	70.4	70.4
Private Rented	964	16.9	16.9	15.1
Social Rented	802	14.1	12.7	14.5

Source: 2021 Census Table TS054

Overcrowded Households and No Central Heating

(% of households)

● This Area ● Erewash ● Derbyshire



Source: 2021 Census Table TS046, TS053

This Area: Ilkeston South

General Health

(% all usual residents)

	This Area (Count)	This Area	Erewash	Derbyshire
▲				
Very good health	5,828	44.4	44.3	44.8
Good health	4,638	35.3	35.4	34.7
Fair health	1,968	15.0	14.7	14.6
Bad health	532	4.1	4.4	4.6
Very bad health	163	1.2	1.2	1.3

Source: 2021 Census Table TS037

Provision of unpaid care

(% all usual residents)

	This Area (Count)	This Area	Erewash	Derbyshire
▲				
Provides no unpaid care	11,187	90.3	90.0	89.8
Provides 9 hours or less unpaid care a week	383	3.1	3.7	3.8
Provides 10 to 19 hours unpaid care a week	145	1.2	1.3	1.4
Provides 20 to 34 hours unpaid care a week	124	1.0	0.9	0.9
Provides 35 to 49 hours unpaid care a week	139	1.1	1.0	1.0
Provides 50 or more hours unpaid care a week	408	3.3	3.1	3.1

Source: 2021 Census Table TS039

Disability

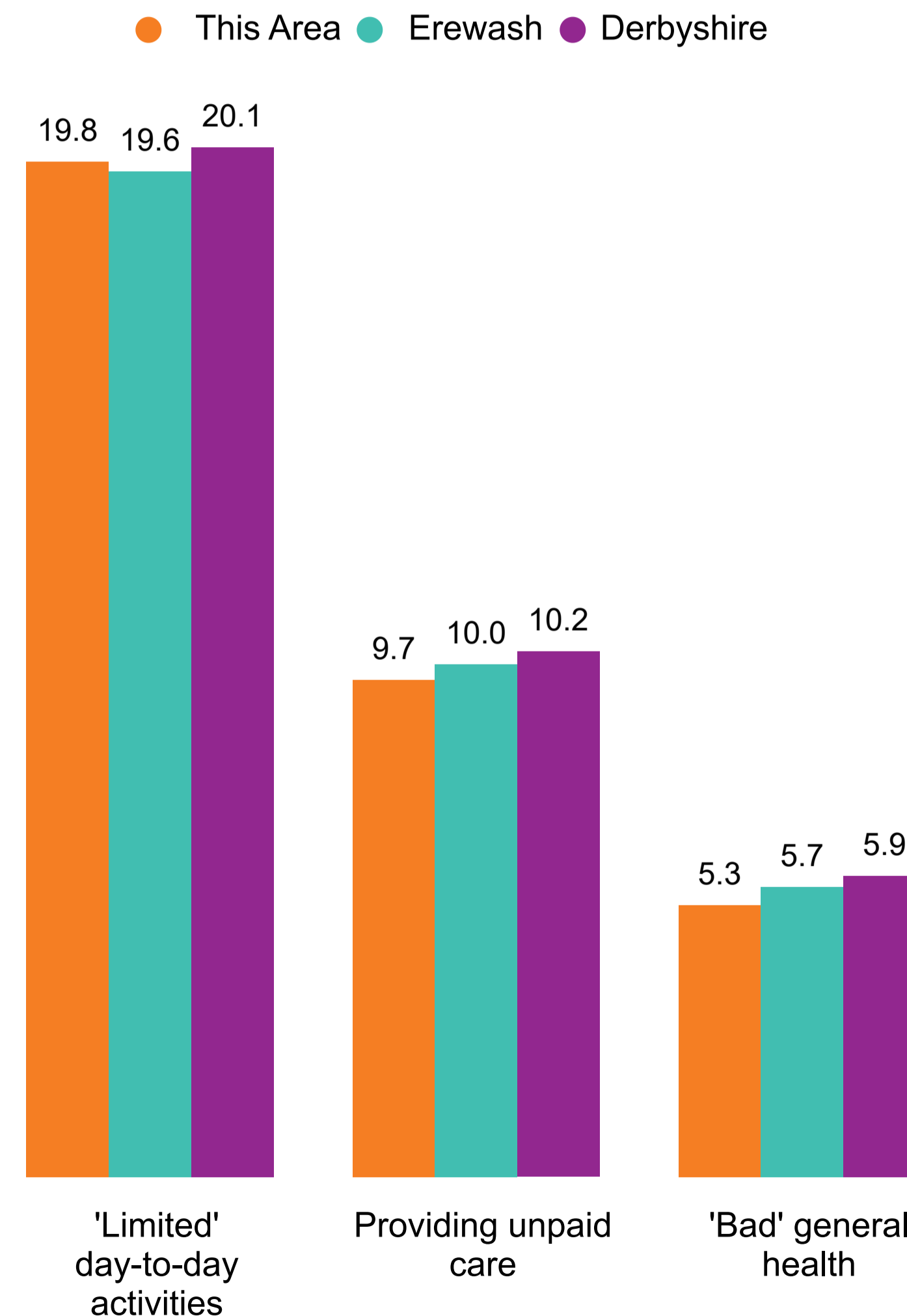
(% all usual residents)

	This Area (Count)	This Area	Erewash	Derbyshire
▲				
Not disabled under the Equality Act				
No long term physical or mental health conditions	9,649	73.4	72.9	72.3
Has long term condition, day-to-day activities are not limited	896	6.8	7.5	7.7
Disabled under the Equality Act				
Day-to-day activities limited a little	1,551	11.8	11.4	11.6
Day-to-day activities limited a lot	1,050	8.0	8.2	8.5

Source: 2021 Census Table TS038

Health Indicators

(% all usual residents)



Source: 2021 Census Table TS037, TS038, TS039

This Area: Ilkeston South

Legal Partnership Status

(% all usual residents)

	This Area (Count)	This Area	Erewash	Derbyshire
Never married or civil partnership	4,488	39.6	44.8	47.2
Married	4,177	42.5	35.4	33.0
Divorced/civil partnership dissolved	1,084	10.3	10.5	10.4
Widowed/surviving partner	544	5.2	6.8	7.0
Separated, still married/partnered	251	2.4	2.2	2.3
In a registered civil partnership	16	0.2	0.2	0.2

Source: 2021 Census Table TS002

Marriages

(% all usual residents in marriages)

	This Area (Count)	This Area	Erewash	Derbyshire
Married: Opposite sex	4,177	99.4	99.4	99.5
Married: Same sex	4,177	0.6	0.6	0.5

Source: 2021 Census Table TS002

Civil Partnerships

(% all usual residents in Civil Partnerships)

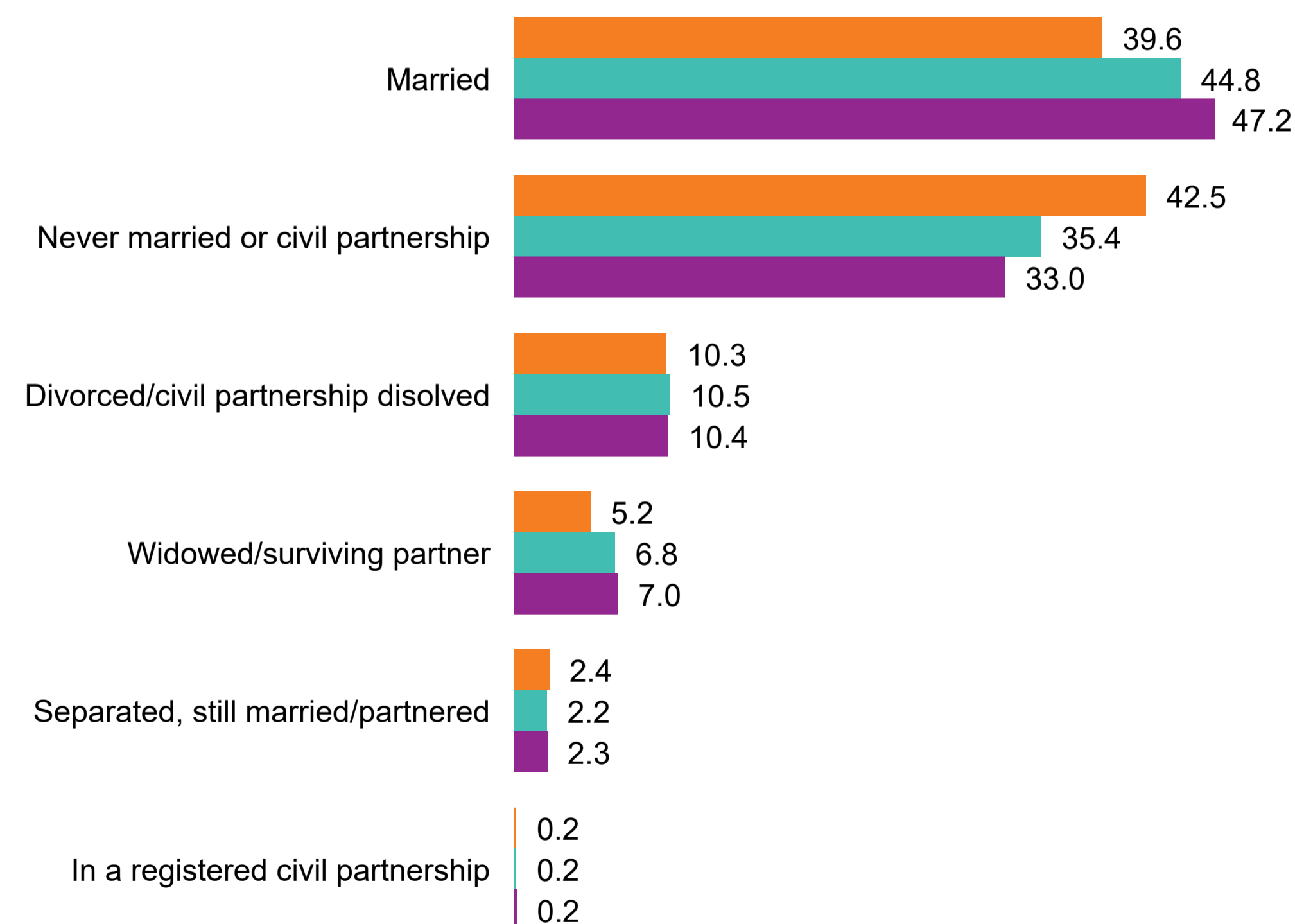
	This Area (Count)	This Area	Erewash	Derbyshire
Civil Partnership: Opposite sex	16	37.5	29.9	31.4
Civil Partnership: Same sex	16	62.5	70.1	68.6

Source: 2021 Census Table TS002

Legal Partnership Status

(% all usual residents)

● This Area ● Erewash ● Derbyshire



Source: 2021 Census Table TS002

This Area: Ilkeston South

Ethnicity

(% all usual residents)

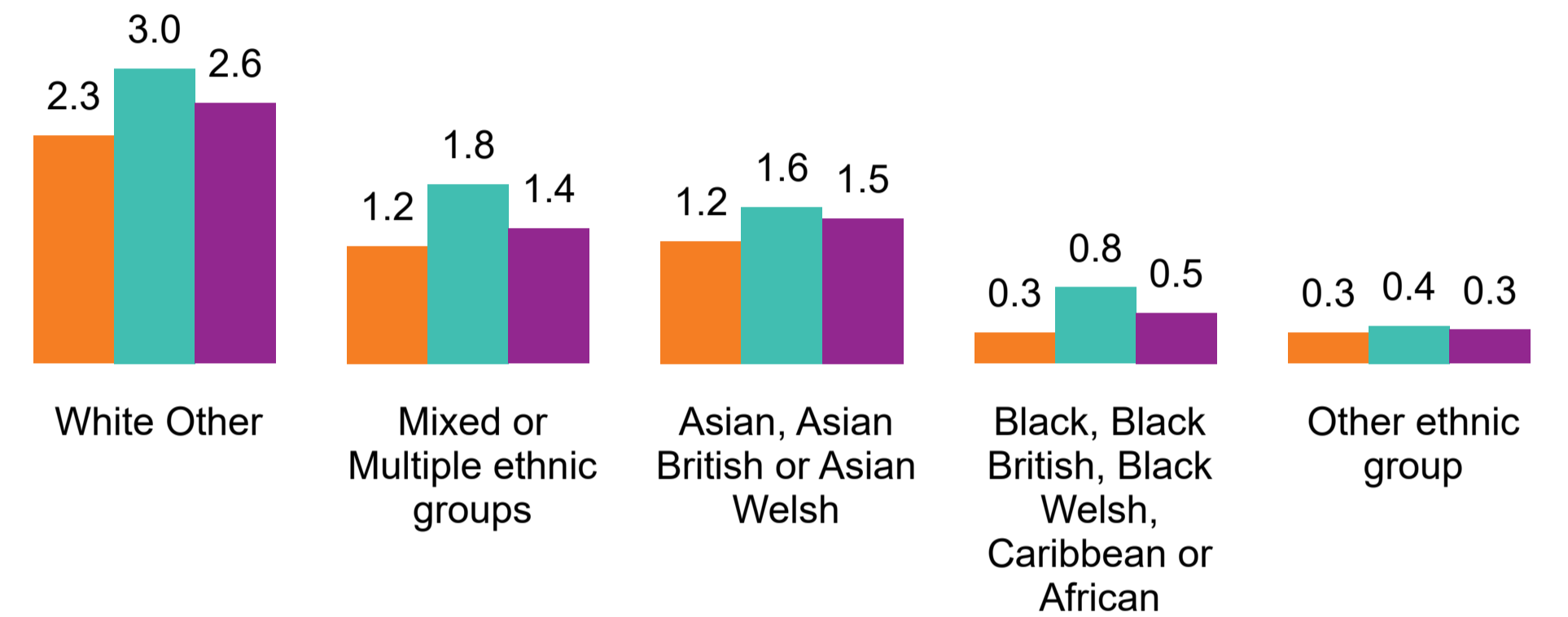
	This Area (Count)	This Area	Erewash	Derbyshire
White: English, Welsh, Scottish, Northern Irish or British	11,870	94.6	92.5	93.7
Black and Minority Ethnic	671	5.4	7.5	6.3
White Other	289	2.3	3.0	2.6
Asian, Asian British or Asian Welsh	155	1.2	1.8	1.4
Mixed or Multiple ethnic groups	149	1.2	1.6	1.5
Black, Black British, Black Welsh, Caribbean or African	39	0.3	0.8	0.5
Other ethnic group	39	0.3	0.4	0.3

Source: 2021 Census Table TS021

Ethnicity (Non-White British) %

(% all usual residents)

● This Area ● Erewash ● Derbyshire



Length of residence in the UK

(% all usual residents)

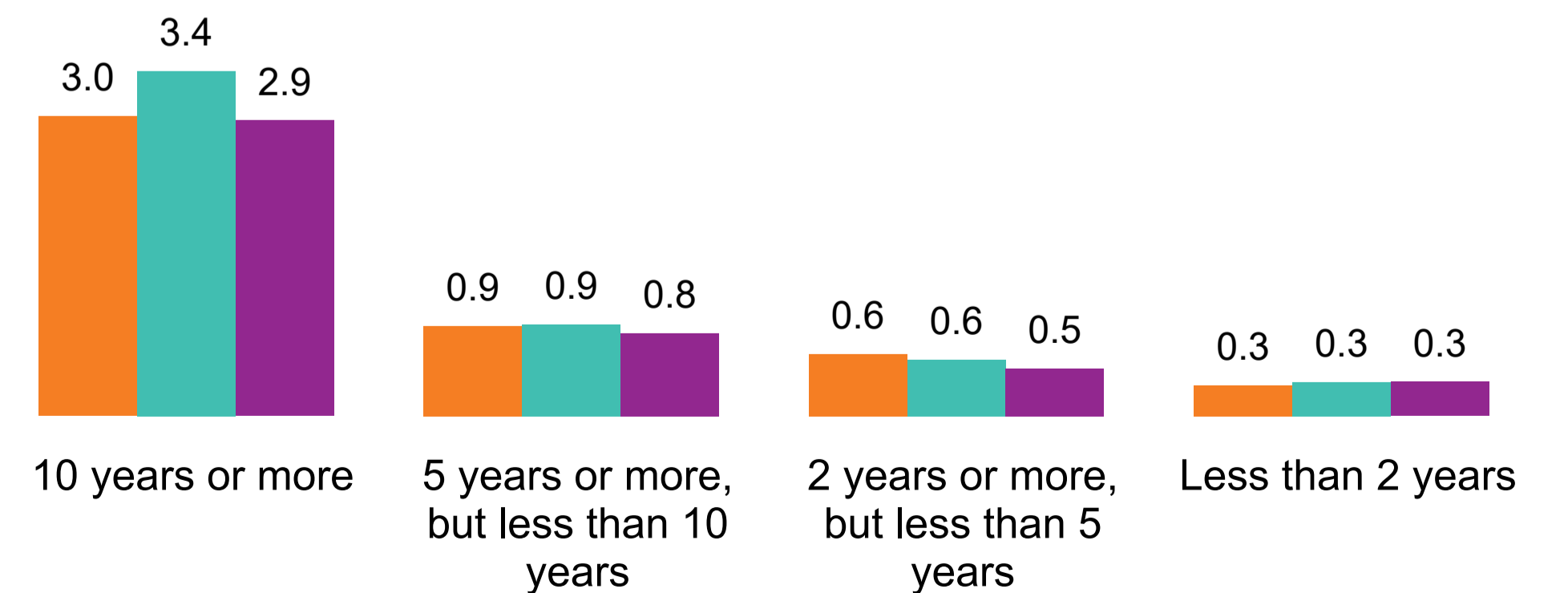
	This Area (Count)	This Area	Erewash	Derbyshire
Born in the UK	12,500	95.2	94.7	95.4
10 years or more	392	3.0	3.4	2.9
5 years or more, but less than 10 years	118	0.9	0.9	0.8
2 years or more, but less than 5 years	81	0.6	0.6	0.5
Less than 2 years	40	0.3	0.3	0.3

Source: 2021 Census Table TS016

Length of residence in the UK %

(% all usual residents)

● This Area ● Erewash ● Derbyshire



This Area: Ilkeston South

Schoolchildren and full-time students

(% all usual residents)

	This Area (Count)	This Area	Erewash	Derbyshire
Not a student	10,008	76.5	83.2	83.4
Student	2,322	17.8	16.8	16.6

Source: 2021 Census Table TS068

Highest Qualification Attained

(% all usual residents aged 16+)

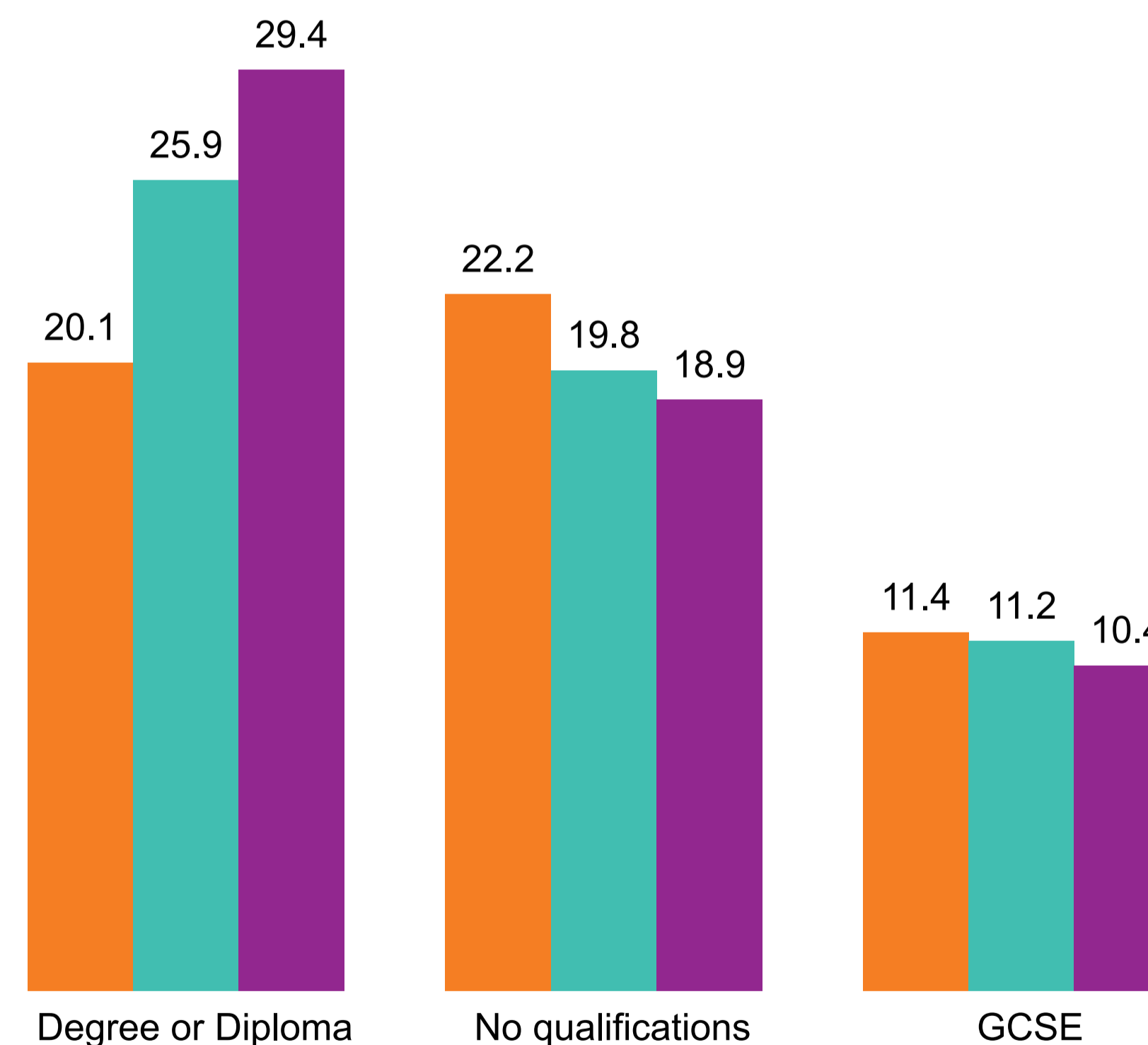
	This Area (Count)	This Area	Erewash	Derbyshire
Apprenticeship	830	7.8	7.5	6.5
Level 1 and entry level qualifications	1,210	11.4	11.2	10.4
Level 2 qualifications	1,739	16.4	15.0	14.5
Level 3 qualifications	2,101	19.9	18.2	17.9
Level 4 qualifications or above	2,121	20.1	25.9	29.4
No qualifications	2,351	22.2	19.8	18.9
Other qualifications	223	2.1	2.5	2.4

Source: 2021 Census Table TS067

Highest Qualification Attained %

(% all usual residents aged 16+)

● This Area ● Erewash ● Derbyshire



Source: 2021 Census Table TS067

[Graphic Layout](#)
[Table Layout](#)

This Area: Ilkeston South

Distance travelled to work (km)

(% all usual residents aged 16+ and in employment)

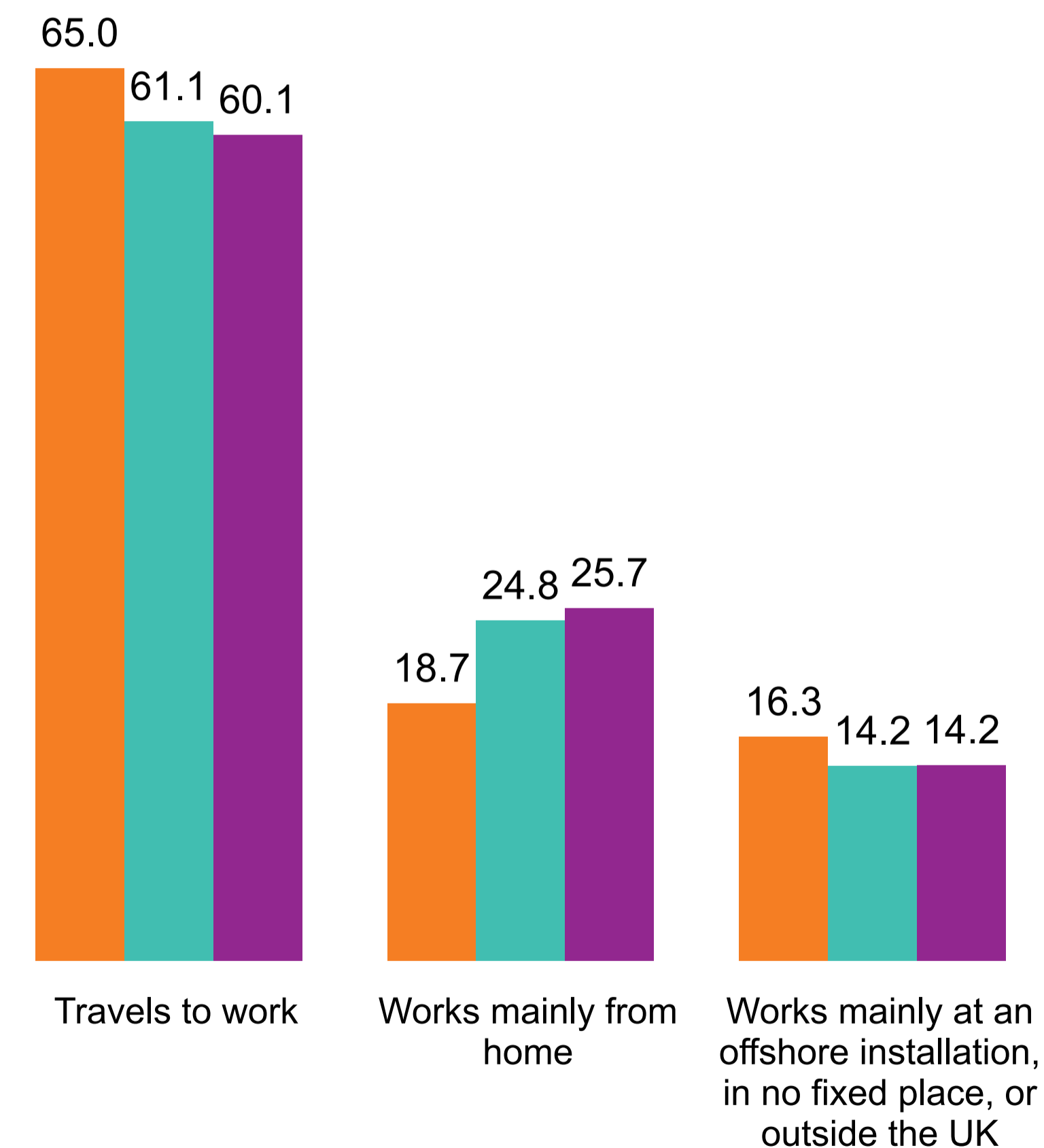
	This Area (Count)	This Area	Erewash	Derbyshire
Works mainly from home	1,245	18.7	24.8	25.7
5km-10km	1,233	18.6	17.0	13.9
Works mainly at an offshore installation, in no fixed place, or outside the UK	1,083	15.3	15.8	15.2
<2km	1,035	16.3	14.2	14.2
10km-20km	1,015	15.6	12.0	11.1
2km-5km	724	10.9	11.1	10.8
20km-30km	165	2.5	2.5	4.6
>60km	78	1.2	1.1	1.3
30km-40km	41	0.6	0.9	1.9
40km-60km	27	0.4	0.7	1.3

Source: 2021 Census Table TS058

Economic Activity %

(% all usual residents aged 16+ and in employment)

● This Area ● Erewash ● Derbyshire



Source: 2021 Census Table TS058