

This Area: Ilkeston West

Population Change Since 2011

(all usual residents)

	This Area	Erewash	Derbyshire
2021 Usual Residents	12,026	112,906	794,636
change	70	825	24,950
change %	.6	.7	3.2

Source: 2021 Census Table TS001, 2011 Census Table KS101EW

Population density km²

(all usual residents by area km2)

	Area (km2)	This Area	Erewash	Derbyshire
Population Density per km2	4.16	2,893.74	1,029.90	312.00

Source: 2021 Census Table TS006

Population Change Since 2011

(% all usual residents)

Age Group	This Area (Count)	This Area	Erewash	Derbyshire
0-4	532	4.4	4.9	4.8
5-16	1,344	11.2	11.2	11.1
15-24	1,285	10.7	10.1	9.7
25-64	6,358	52.8	53	52.3
65+	2,514	20.9	20.8	22.1

Source: 2021 Census Table TS007

Residents

(% all usual residents)

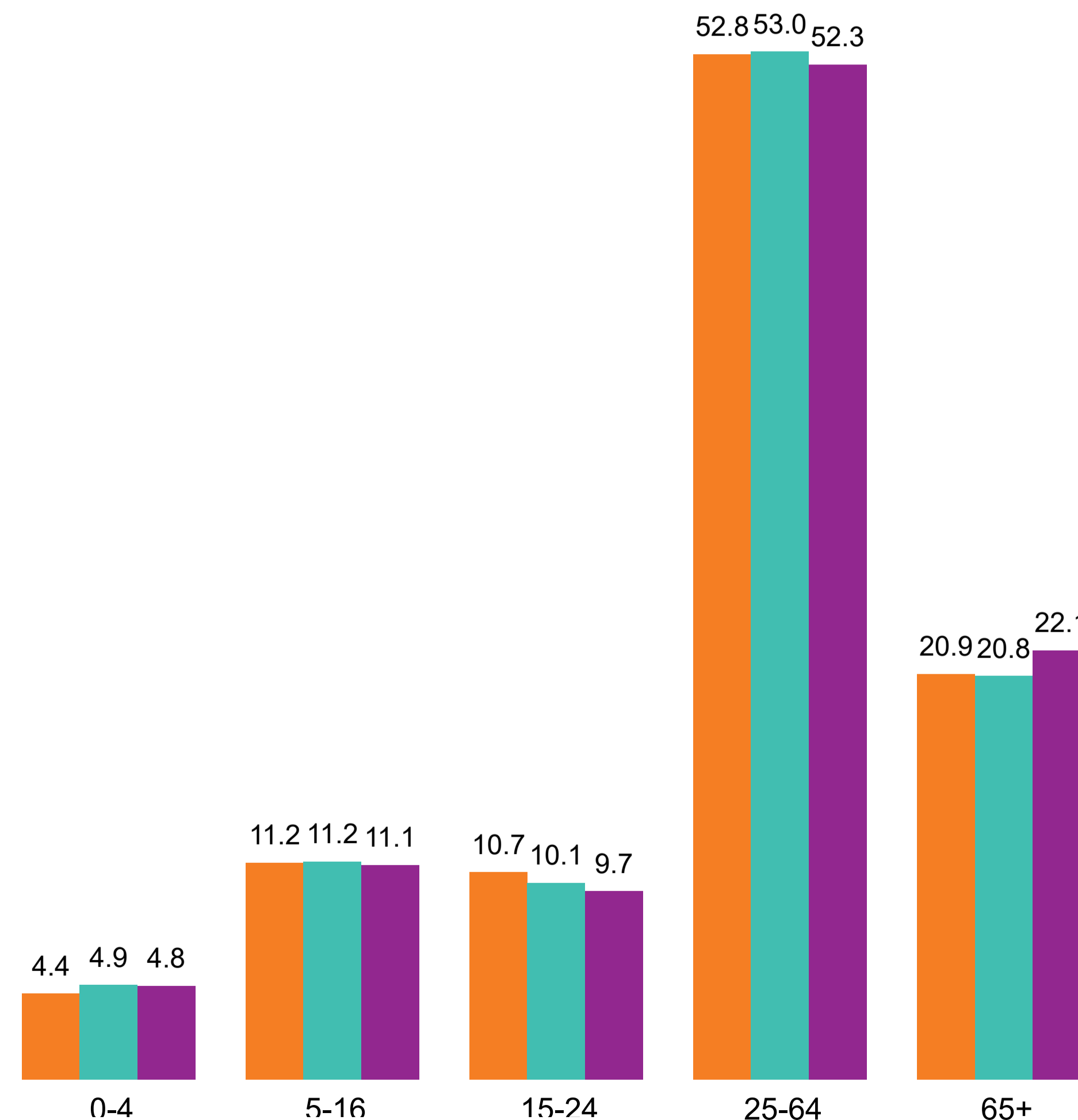
Residence type	This Area (Count)	This Area	Erewash	Derbyshire
Household	11,840	98.5	99.3	99.1
Communal Establishment	105	0.9	0.7	0.9

Source: 2021 Census Table TS001

Age Structure of the Population

(% all usual residents)

● This Area ● Erewash ● Derbyshire



Source: 2021 Census Table TS007

This Area: Ilkeston West

Car/Van Ownership

(% of households)

	This Area	Erewash	Derbyshire
▼			
No Vehicle in Household	939	9,763	60,768
%	18.2	19.4	17.2

Source: 2021 Census Table TS045

Total Households

(All usual residents by households)

	This Area	Erewash	Derbyshire
▼			
Households	5,176	50,334	354,213
Average Household Size (Persons)	11.1	2.2	2.2

Source: 2021 Census Table TS001 and TS017

Household Types %

(% of households)

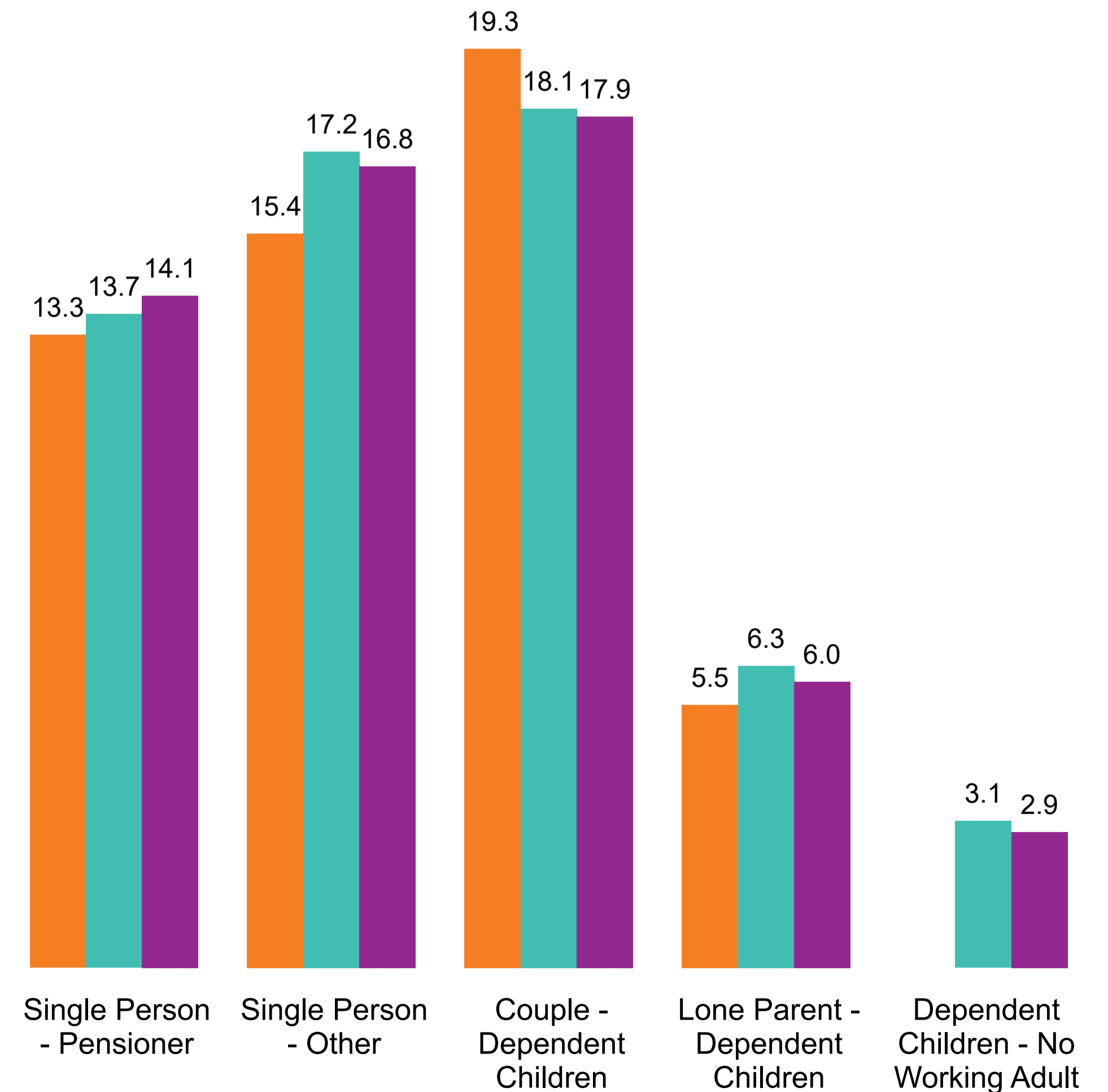
	This Area (Count)	This Area	Erewash	Derbyshire
Single Person	1,482	28.7	30.9	31.0
Single Person - Pensioner	686	13.3	13.7	14.1
Single Person - Other	796	15.4	17.2	16.8
Single Family	3,512	68.1	65.4	65.6
Couple - Dependent Children	996	19.3	18.1	17.9
Lone Parent - Dependent Children	285	5.5	6.3	6.0
Other	571	11.1	11.0	11.7
Couple - No Children	1,040	20.2	19.3	19.7
Couple - Non Dependent Children	425	8.2	6.7	6.6
Lone Parent - Non Dependent Children	195	3.8	4.0	3.6
Multiple-family	174	3.4	3.7	3.5
Other	99	1.9	2.2	2.0
Multi-Family - Dependent Children	75	1.5	1.5	1.4

Source: 2021 Census Table TS003

Household Types %

(% of households)

● This Area ● Erewash ● Derbyshire



Source: 2021 Census Table TS003

This Area: Ilkeston West

Total Household Spaces

(all households)

	This Area	Erewash	Derbyshire
Total Household Spaces	5,159	50,333	354,214

Source: 2021 Census Table TS044

Type of Accommodation

(% of households)

	This Area (Count)	This Area	Erewash	Derbyshire
Semi-detached	2,127	41.2	44.6	39.2
Detached	1,601	31.0	28.9	32.8
Terraced	1,058	20.5	18.1	19.4
Purpose Built Flat/Tenement	237	4.6	5.9	6.1
Other	136	2.6	2.6	2.6

Source: 2021 Census Table TS044

Tenure

(% of households)

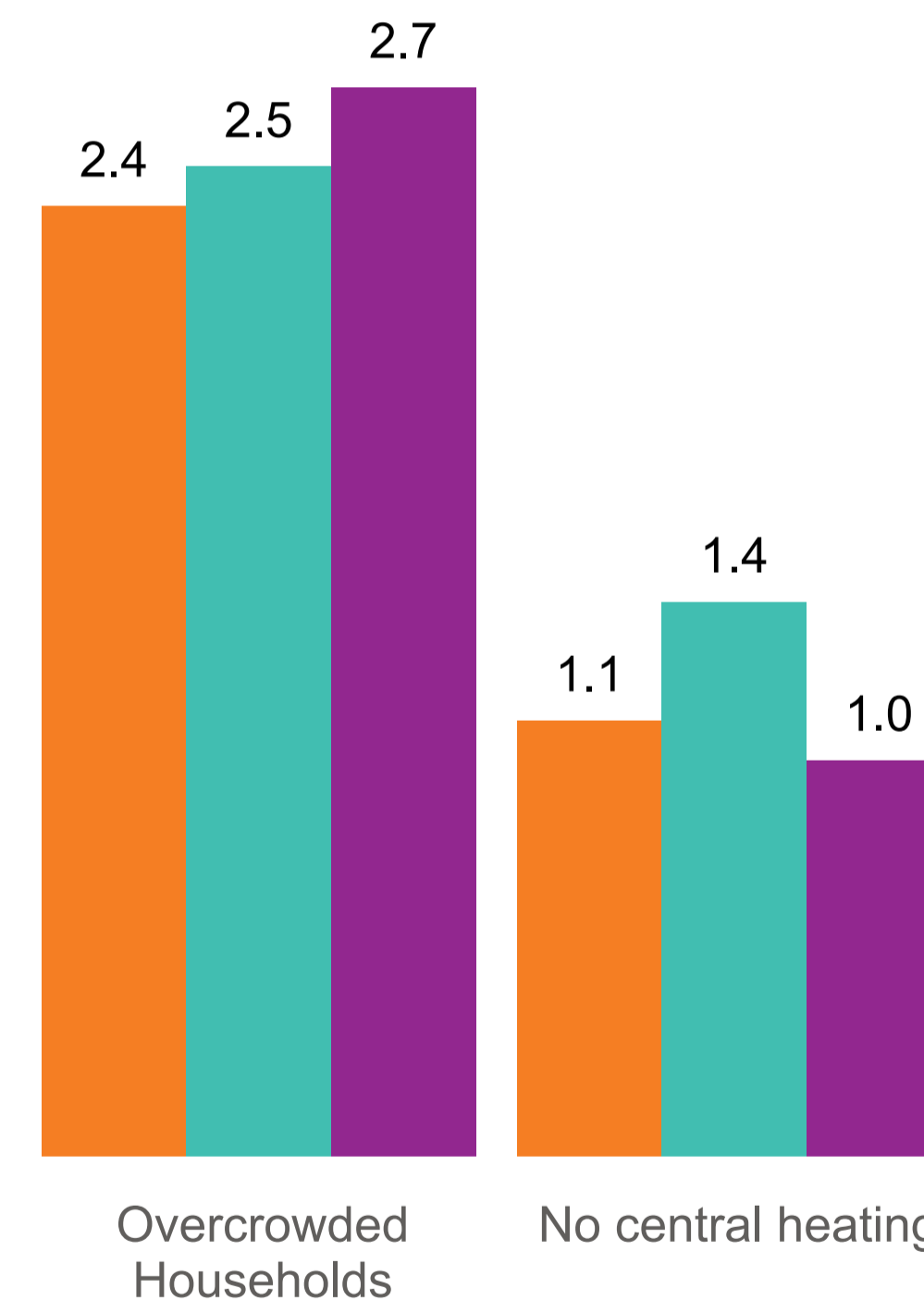
	This Area (Count)	This Area	Erewash	Derbyshire
Owner-Occupied	3,787	73.4	70.4	70.4
Private Rented	826	16.0	16.9	15.1
Social Rented	548	10.6	12.7	14.5

Source: 2021 Census Table TS054

Overcrowded Households and No Central Heating

(% of households)

● This Area ● Erewash ● Derbyshire



Source: 2021 Census Table TS046, TS053

This Area: Ilkeston West

General Health

(% all usual residents)

	This Area (Count)	This Area	Erewash	Derbyshire
▲				
Very good health	5,370	44.7	44.3	44.8
Good health	4,178	34.8	35.4	34.7
Fair health	1,769	14.7	14.7	14.6
Bad health	539	4.5	4.4	4.6
Very bad health	161	1.3	1.2	1.3

Source: 2021 Census Table TS037

Provision of unpaid care

(% all usual residents)

	This Area (Count)	This Area	Erewash	Derbyshire
▲				
Provides no unpaid care	10,323	89.7	90.0	89.8
Provides 9 hours or less unpaid care a week	445	3.9	3.7	3.8
Provides 10 to 19 hours unpaid care a week	187	1.6	1.3	1.4
Provides 20 to 34 hours unpaid care a week	100	0.9	0.9	0.9
Provides 35 to 49 hours unpaid care a week	116	1.0	1.0	1.0
Provides 50 or more hours unpaid care a week	338	2.9	3.1	3.1

Source: 2021 Census Table TS039

Disability

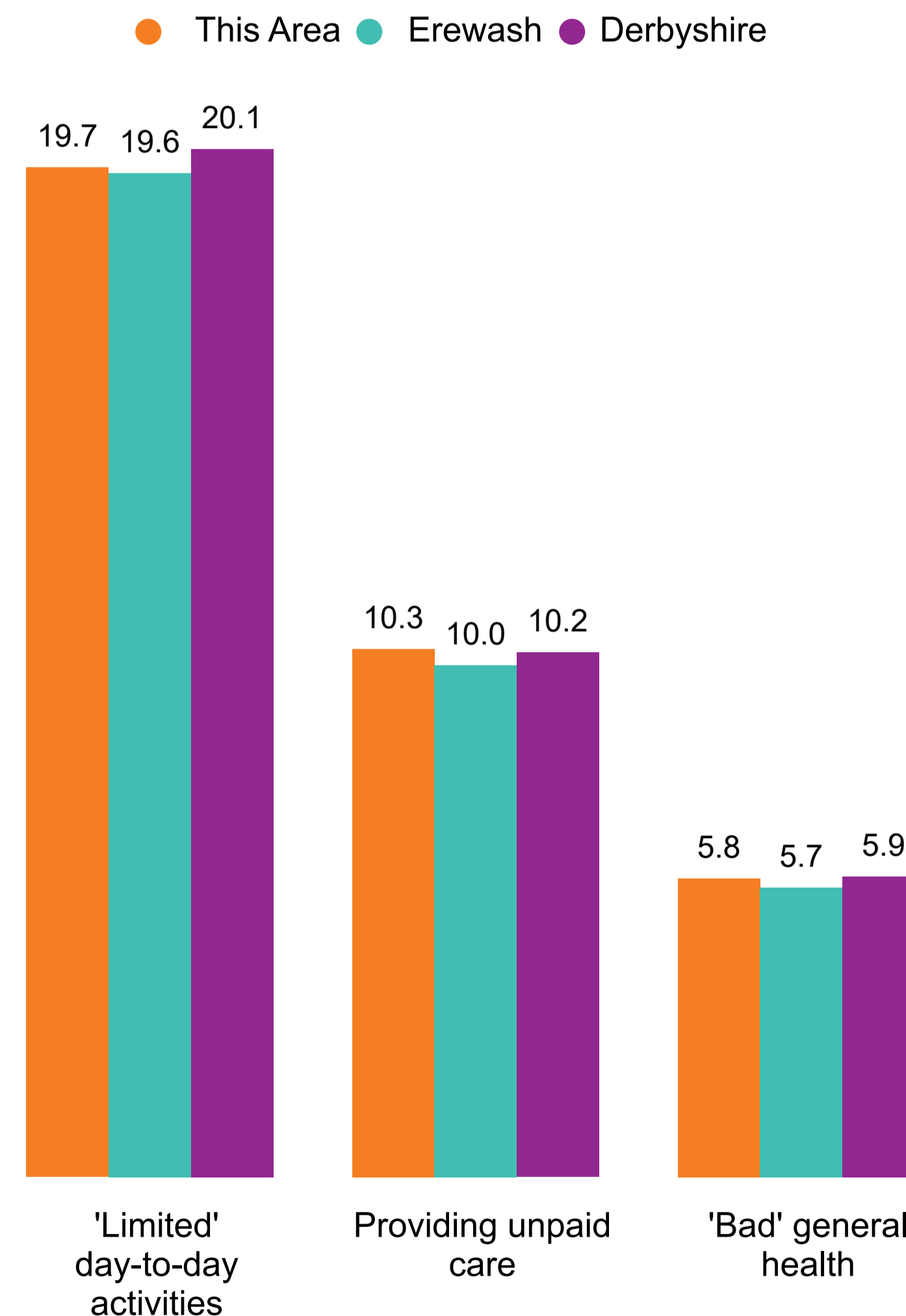
(% all usual residents)

	This Area (Count)	This Area	Erewash	Derbyshire
▲				
Not disabled under the Equality Act				
No long term physical or mental health conditions	8,765	72.9	72.9	72.3
Has long term condition, day-to-day activities are not limited	890	7.4	7.5	7.7
Disabled under the Equality Act				
Day-to-day activities limited a little	1,328	11.0	11.4	11.6
Day-to-day activities limited a lot	1,041	8.7	8.2	8.5

Source: 2021 Census Table TS038

Health Indicators

(% all usual residents)



Source: 2021 Census Table TS037, TS038, TS039

This Area: Ilkeston West

Legal Partnership Status

(% all usual residents)

	This Area (Count)	This Area	Erewash	Derbyshire
Married	4,622	46.1	44.8	47.2
Never married or civil partnership	3,411	34.0	35.4	33.0
Divorced/civil partnership dissolved	1,038	10.3	10.5	10.4
Widowed/surviving partner	704	7.0	6.8	7.0
Separated, still married/partnered	232	2.3	2.2	2.3
In a registered civil partnership	26	0.3	0.2	0.2

Source: 2021 Census Table TS002

Marriages

(% all usual residents in marriages)

	This Area (Count)	This Area	Erewash	Derbyshire
Married: Opposite sex	4,622	99.7	99.4	99.5
Married: Same sex	4,622	0.3	0.6	0.5

Source: 2021 Census Table TS002

Civil Partnerships

(% all usual residents in Civil Partnerships)

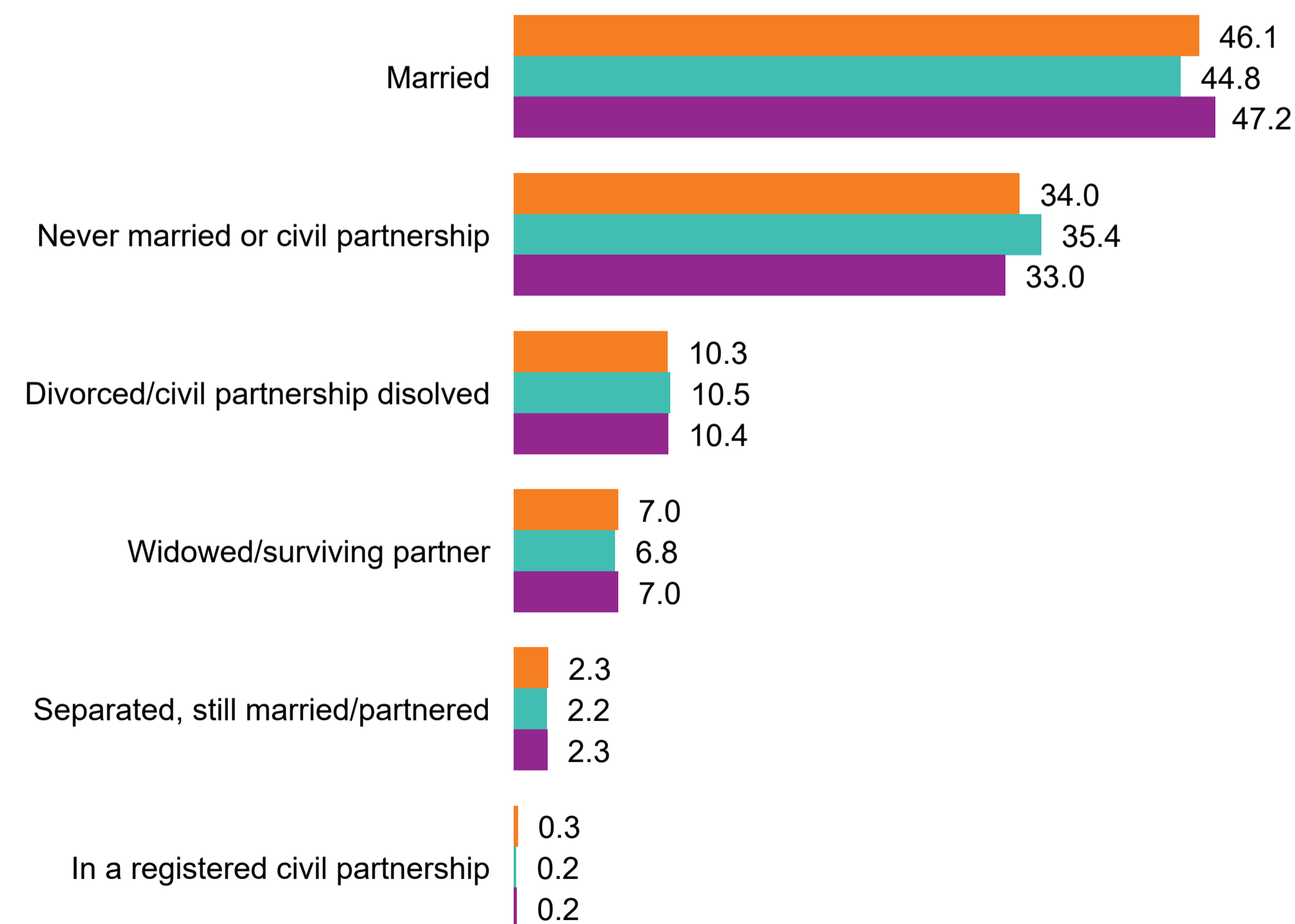
	This Area (Count)	This Area	Erewash	Derbyshire
Civil Partnership: Opposite sex	26	34.6	29.9	31.4
Civil Partnership: Same sex	26	65.4	70.1	68.6

Source: 2021 Census Table TS002

Legal Partnership Status

(% all usual residents)

● This Area ● Erewash ● Derbyshire



Source: 2021 Census Table TS002

This Area: Ilkeston West

Ethnicity

(% all usual residents)

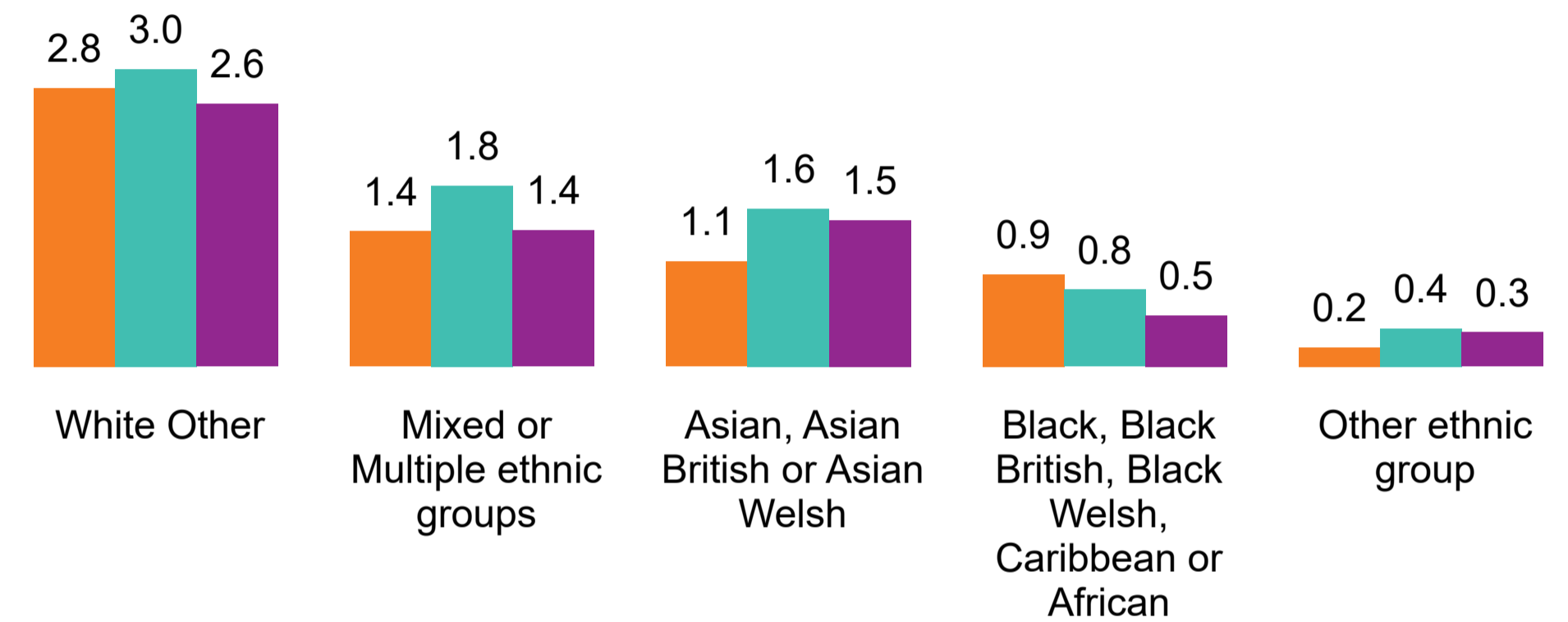
	This Area (Count)	This Area	Erewash	Derbyshire
White: English, Welsh, Scottish, Northern Irish or British	11,130	93.7	92.5	93.7
Black and Minority Ethnic	751	6.3	7.5	6.3
White Other	332	2.8	3.0	2.6
Mixed or Multiple ethnic groups	161	1.4	1.8	1.4
Asian, Asian British or Asian Welsh	125	1.1	1.6	1.5
Black, Black British, Black Welsh, Caribbean or African	110	0.9	0.8	0.5
Other ethnic group	23	0.2	0.4	0.3

Source: 2021 Census Table TS021

Ethnicity (Non-White British) %

(% all usual residents)

● This Area ● Erewash ● Derbyshire



Length of residence in the UK

(% all usual residents)

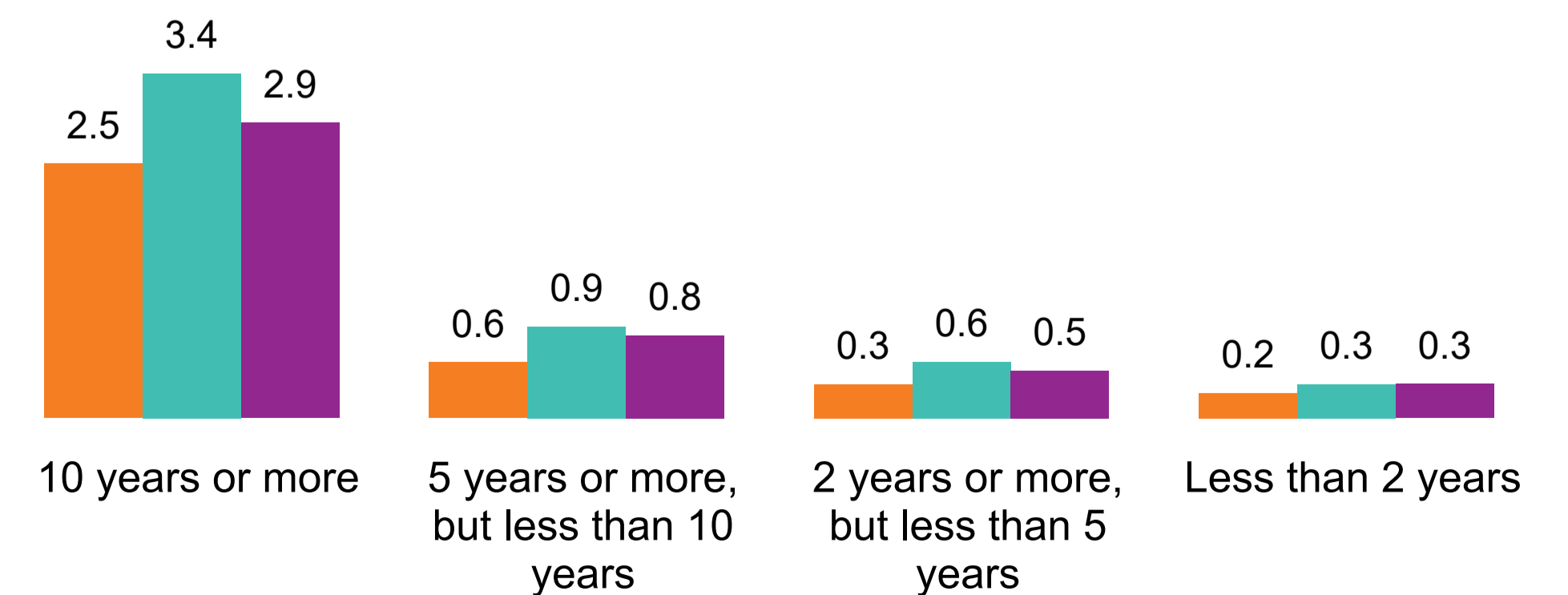
	This Area (Count)	This Area	Erewash	Derbyshire
Born in the UK	11,574	96.3	94.7	95.4
10 years or more	305	2.5	3.4	2.9
5 years or more, but less than 10 years	67	0.6	0.9	0.8
2 years or more, but less than 5 years	41	0.3	0.6	0.5
Less than 2 years	30	0.2	0.3	0.3

Source: 2021 Census Table TS016

Length of residence in the UK %

(% all usual residents)

● This Area ● Erewash ● Derbyshire



This Area: Ilkeston West

Schoolchildren and full-time students

(% all usual residents)

	This Area (Count)	This Area	Erewash	Derbyshire
Not a student	9,684	79.7	83.2	83.4
Student	1,928	15.9	16.8	16.6

Source: 2021 Census Table TS068

Highest Qualification Attained

(% all usual residents aged 16+)

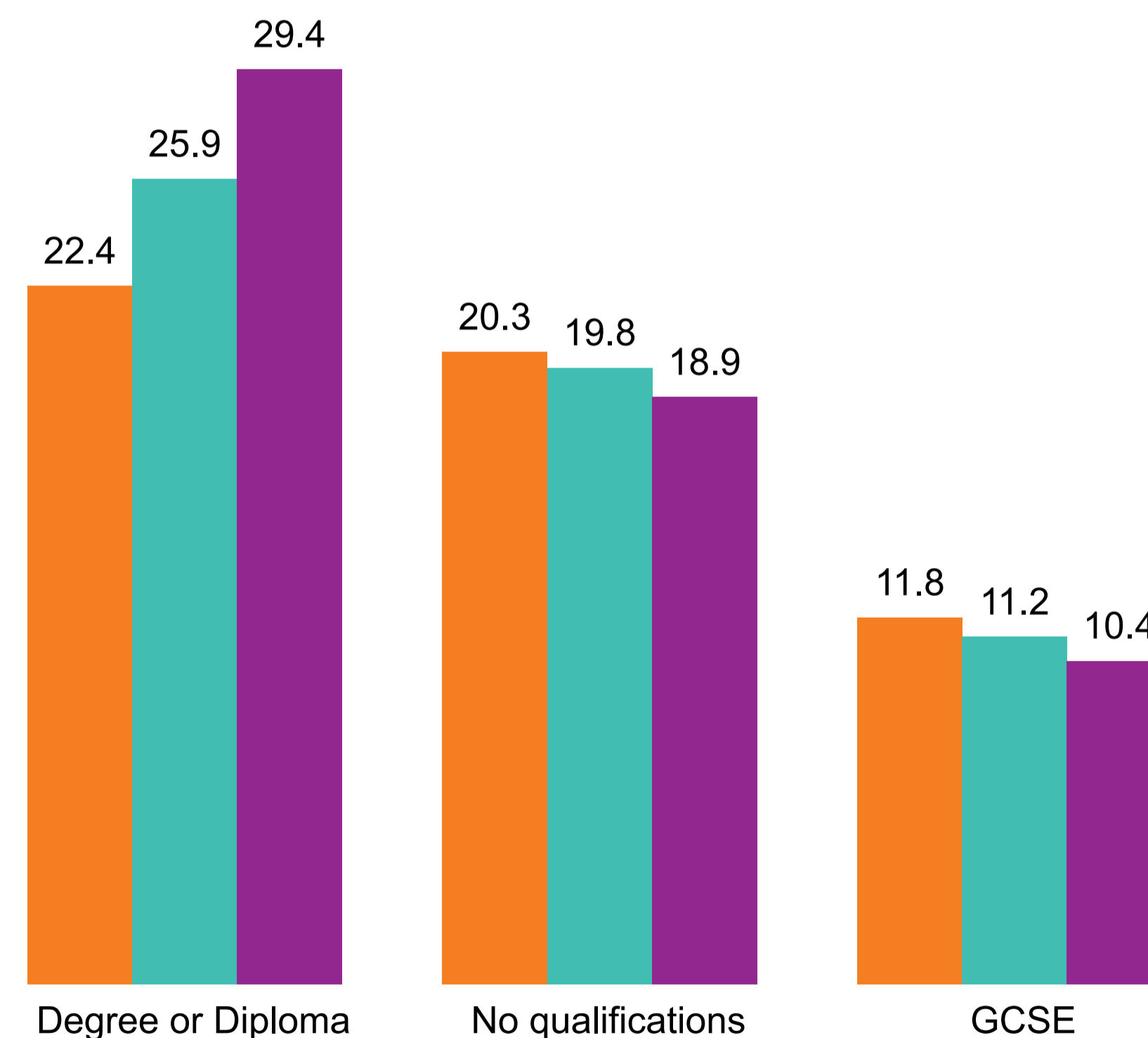
	This Area (Count)	This Area	Erewash	Derbyshire
Apprenticeship	763	7.6	7.5	6.5
Level 1 and entry level qualifications	1,183	11.8	11.2	10.4
Level 2 qualifications	1,535	15.3	15.0	14.5
Level 3 qualifications	1,989	19.8	18.2	17.9
Level 4 qualifications or above	2,253	22.4	25.9	29.4
No qualifications	2,040	20.3	19.8	18.9
Other qualifications	278	2.8	2.5	2.4

Source: 2021 Census Table TS067

Highest Qualification Attained %

(% all usual residents aged 16+)

● This Area ● Erewash ● Derbyshire



Source: 2021 Census Table TS067

[Graphic Layout](#)
[Table Layout](#)

This Area: Ilkeston West

Distance travelled to work (km)

(% all usual residents aged 16+ and in employment)

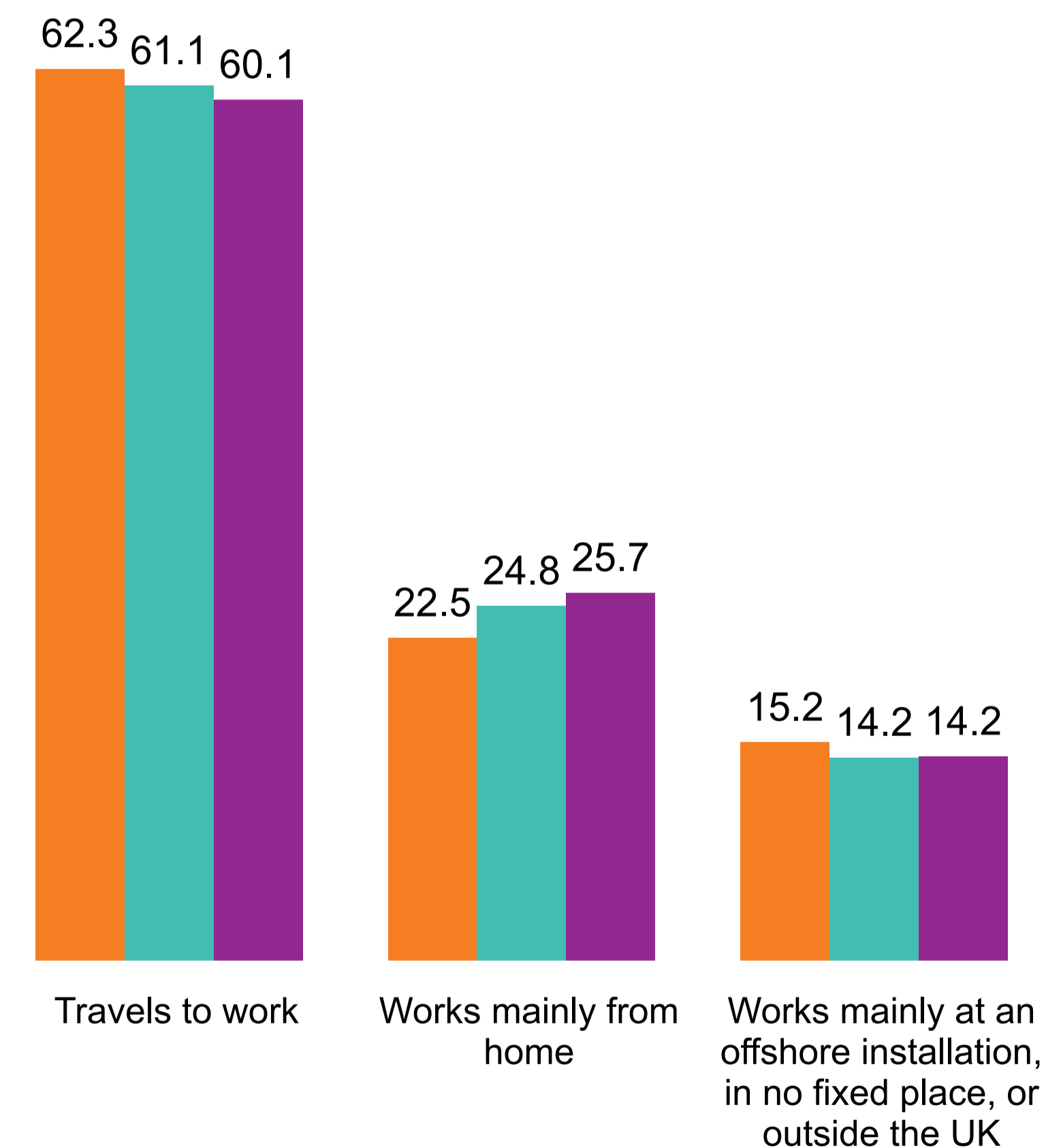
	This Area (Count)	This Area	Erewash	Derbyshire
Works mainly from home	1,340	22.5	24.8	25.7
10km-20km	1,167	19.6	15.8	15.2
Works mainly at an offshore installation, in no fixed place, or outside the UK	906	13.3	17.0	13.9
<2km	805	15.2	14.2	14.2
5km-10km	789	13.5	12.0	11.1
2km-5km	672	11.3	11.1	10.8
20km-30km	106	1.8	2.5	4.6
>60km	74	1.2	1.1	1.3
40km-60km	53	0.7	0.9	1.9
30km-40km	39	0.9	0.7	1.3

Source: 2021 Census Table TS058

Economic Activity %

(% all usual residents aged 16+ and in employment)

● This Area ● Erewash ● Derbyshire



Source: 2021 Census Table TS058