

## This Area: Sandiacre

### Population Change Since 2011

(all usual residents)

|                      | This Area | Erewash | Derbyshire |
|----------------------|-----------|---------|------------|
| 2021 Usual Residents | 11,949    | 112,906 | 794,636    |
| change               | 142       | 825     | 24,950     |
| change %             | 1.2       | .7      | 3.2        |

Source: 2021 Census Table TS001, 2011 Census Table KS101EW

### Population density km<sup>2</sup>

(all usual residents by area km<sup>2</sup>)

|  | Area (km <sup>2</sup> ) | This Area | Erewash  | Derbyshire |
|--|-------------------------|-----------|----------|------------|
| Population Density per km <sup>2</sup> | 23.30                   | 512.76    | 1,029.90 | 312.00     |

Source: 2021 Census Table TS006

### Population Change Since 2011

(% all usual residents)

| Age Group | This Area (Count) | This Area | Erewash | Derbyshire |
|-----------|-------------------|-----------|---------|------------|
| 0-4       | 573               | 4.8       | 4.9     | 4.8        |
| 5-16      | 1,332             | 11.2      | 11.2    | 11.1       |
| 15-24     | 1,214             | 10.2      | 10.1    | 9.7        |
| 25-64     | 6,079             | 50.9      | 53      | 52.3       |
| 65+       | 2,742             | 23        | 20.8    | 22.1       |

Source: 2021 Census Table TS007

### Residents

(% all usual residents)

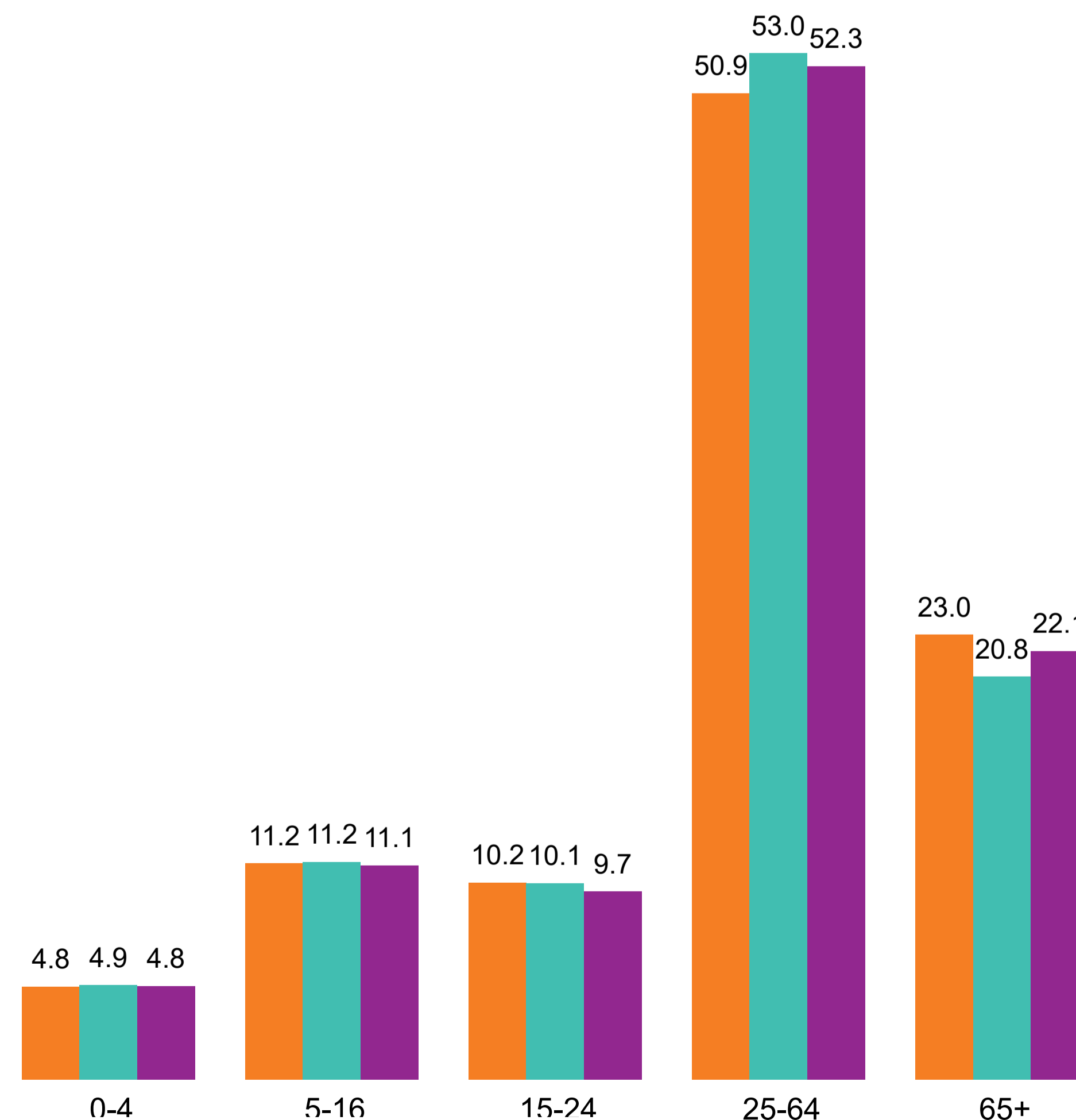
| Residence type         | This Area (Count) | This Area | Erewash | Derbyshire |
|------------------------|-------------------|-----------|---------|------------|
| Household              | 12,139            | 101.6     | 99.3    | 99.1       |
| Communal Establishment | 84                | 0.7       | 0.7     | 0.9        |

Source: 2021 Census Table TS001

### Age Structure of the Population

(% all usual residents)

● This Area ● Erewash ● Derbyshire



Source: 2021 Census Table TS007

## This Area: Sandiacre

### Car/Van Ownership

(% of households)

|                         | This Area | Erewash | Derbyshire |
|-------------------------|-----------|---------|------------|
| ▼                       |           |         |            |
| No Vehicle in Household | 765       | 9,763   | 60,768     |
| %                       | 14.8      | 19.4    | 17.2       |

Source: 2021 Census Table TS045

### Total Households

(All usual residents by households)

|                                  | This Area | Erewash | Derbyshire |
|----------------------------------|-----------|---------|------------|
| ▼                                |           |         |            |
| Households                       | 5,156     | 50,334  | 354,213    |
| Average Household Size (Persons) | 11.1      | 2.2     | 2.2        |

Source: 2021 Census Table TS001 and TS017

### Household Types %

(% of households)

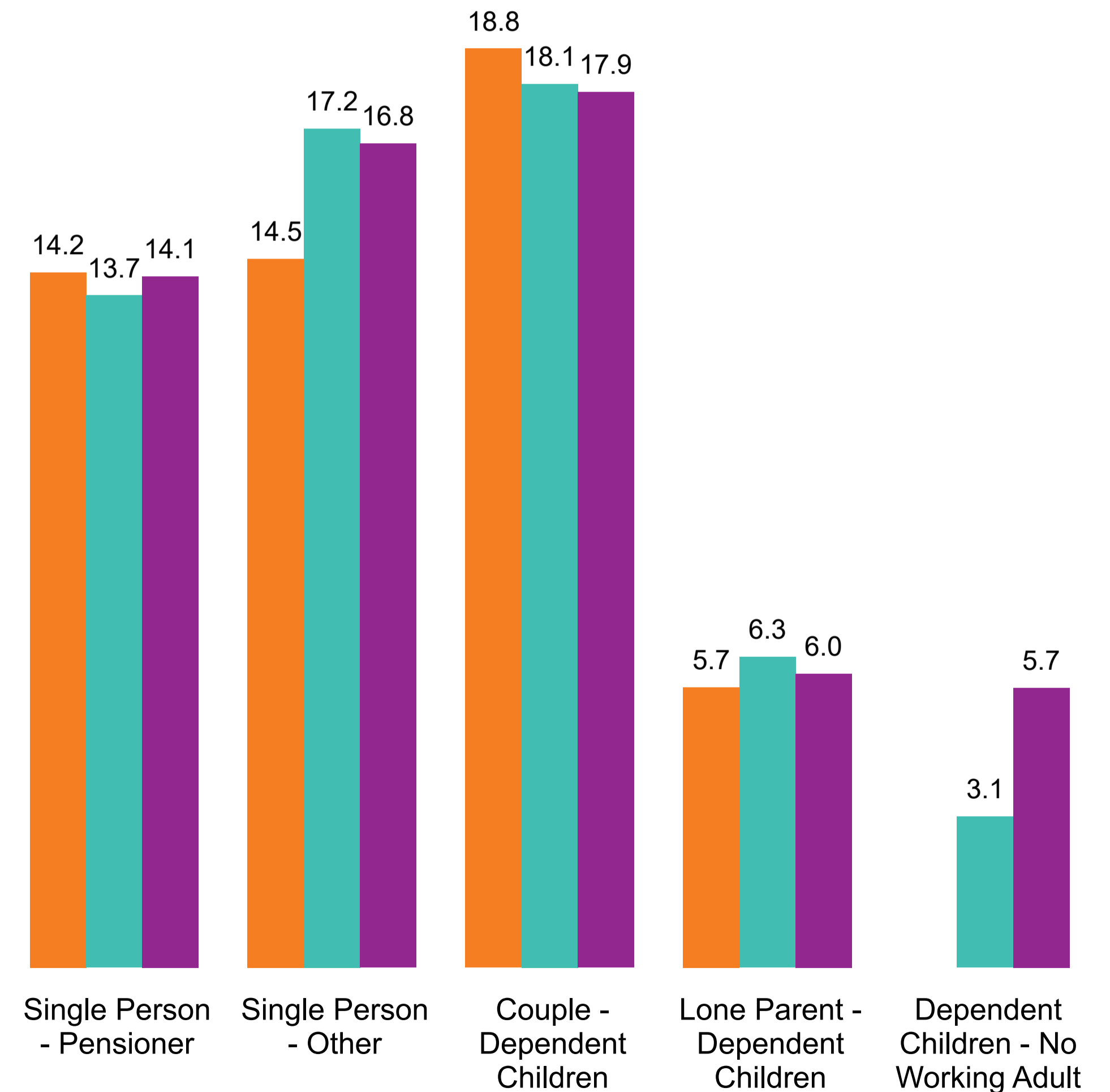
|                                      | This Area (Count) | This Area   | Erewash     | Derbyshire  |
|--------------------------------------|-------------------|-------------|-------------|-------------|
| <b>Single Person</b>                 | <b>1,482</b>      | <b>28.7</b> | <b>30.9</b> | <b>31.0</b> |
| Single Person - Pensioner            | 734               | 14.2        | 13.7        | 14.1        |
| Single Person - Other                | 748               | 14.5        | 17.2        | 16.8        |
| <b>Single Family</b>                 | <b>3,485</b>      | <b>67.5</b> | <b>65.0</b> | <b>65.9</b> |
| Couple - Dependent Children          | 970               | 18.8        | 18.1        | 17.9        |
| Lone Parent - Dependent Children     | 296               | 5.7         | 6.3         | 6.0         |
| Other                                | 646               | 12.5        | 10.5        | 12.0        |
| Couple - No Children                 | 1,012             | 19.6        | 19.3        | 19.7        |
| Couple - Non Dependent Children      | 369               | 7.1         | 6.7         | 6.6         |
| Lone Parent - Non Dependent Children | 192               | 3.7         | 4.0         | 3.6         |
| <b>Multiple-family</b>               | <b>192</b>        | <b>3.7</b>  | <b>3.7</b>  | <b>3.5</b>  |
| Other                                | 116               | 2.2         | 2.2         | 2.0         |
| Multi-Family - Dependent Children    | 76                | 1.5         | 1.5         | 1.4         |

Source: 2021 Census Table TS003

### Household Types %

(% of households)

● This Area ● Erewash ● Derbyshire



Source: 2021 Census Table TS003

## This Area: Sandiacre

### Total Household Spaces

(all households)

|                        | This Area | Erewash | Derbyshire |
|------------------------|-----------|---------|------------|
| Total Household Spaces | 5,172     | 50,333  | 354,214    |

Source: 2021 Census Table TS044

### Type of Accommodation

(% of households)

|                             | This Area (Count) | This Area | Erewash | Derbyshire |
|-----------------------------|-------------------|-----------|---------|------------|
| Detached                    | 2,127             | 37.7      | 44.6    | 39.2       |
| Semi-detached               | 1,952             | 41.1      | 28.9    | 32.8       |
| Terraced                    | 777               | 15.0      | 18.1    | 19.4       |
| Purpose Built Flat/Tenement | 204               | 3.9       | 5.9     | 6.1        |
| Other                       | 112               | 2.2       | 2.6     | 2.6        |

Source: 2021 Census Table TS044

### Tenure

(% of households)

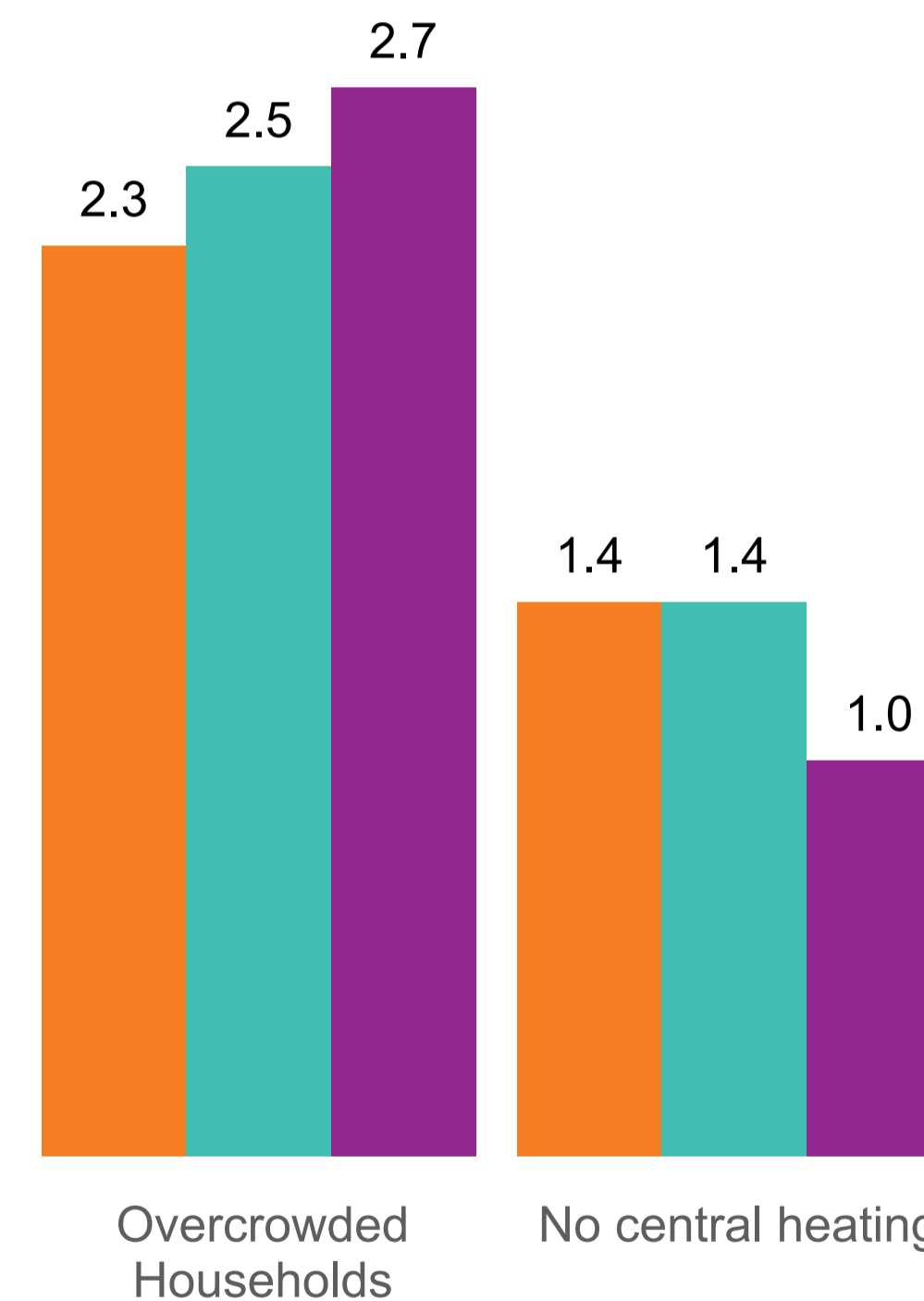
|                | This Area (Count) | This Area | Erewash | Derbyshire |
|----------------|-------------------|-----------|---------|------------|
| Owner-Occupied | 3,922             | 75.8      | 70.4    | 70.4       |
| Private Rented | 710               | 13.7      | 16.9    | 15.1       |
| Social Rented  | 542               | 10.5      | 12.7    | 14.5       |

Source: 2021 Census Table TS054

### Overcrowded Households and No Central Heating

(% of households)

● This Area ● Erewash ● Derbyshire



Source: 2021 Census Table TS046, TS053

## This Area: Sandiacre

### General Health

(% all usual residents)

|                  | This Area (Count) | This Area | Erewash | Derbyshire |
|------------------|-------------------|-----------|---------|------------|
| Very good health | 5,522             | 46.2      | 44.3    | 44.8       |
| Good health      | 4,111             | 34.4      | 35.4    | 34.7       |
| Fair health      | 1,689             | 14.1      | 14.7    | 14.6       |
| Bad health       | 483               | 4.0       | 4.4     | 4.6        |
| Very bad health  | 143               | 1.2       | 1.2     | 1.3        |

Source: 2021 Census Table TS037

### Provision of unpaid care

(% all usual residents)

|  | This Area (Count) | This Area | Erewash | Derbyshire |
|--|-------------------|-----------|---------|------------|
| Provides no unpaid care                      | 10,222            | 89.9      | 90.0    | 89.8       |
| Provides 9 hours or less unpaid care a week  | 475               | 4.2       | 3.7     | 3.8        |
| Provides 10 to 19 hours unpaid care a week   | 143               | 1.3       | 1.3     | 1.4        |
| Provides 20 to 34 hours unpaid care a week   | 106               | 0.9       | 0.9     | 0.9        |
| Provides 35 to 49 hours unpaid care a week   | 103               | 0.9       | 1.0     | 1.0        |
| Provides 50 or more hours unpaid care a week | 324               | 2.8       | 3.1     | 3.1        |

Source: 2021 Census Table TS039

### Disability

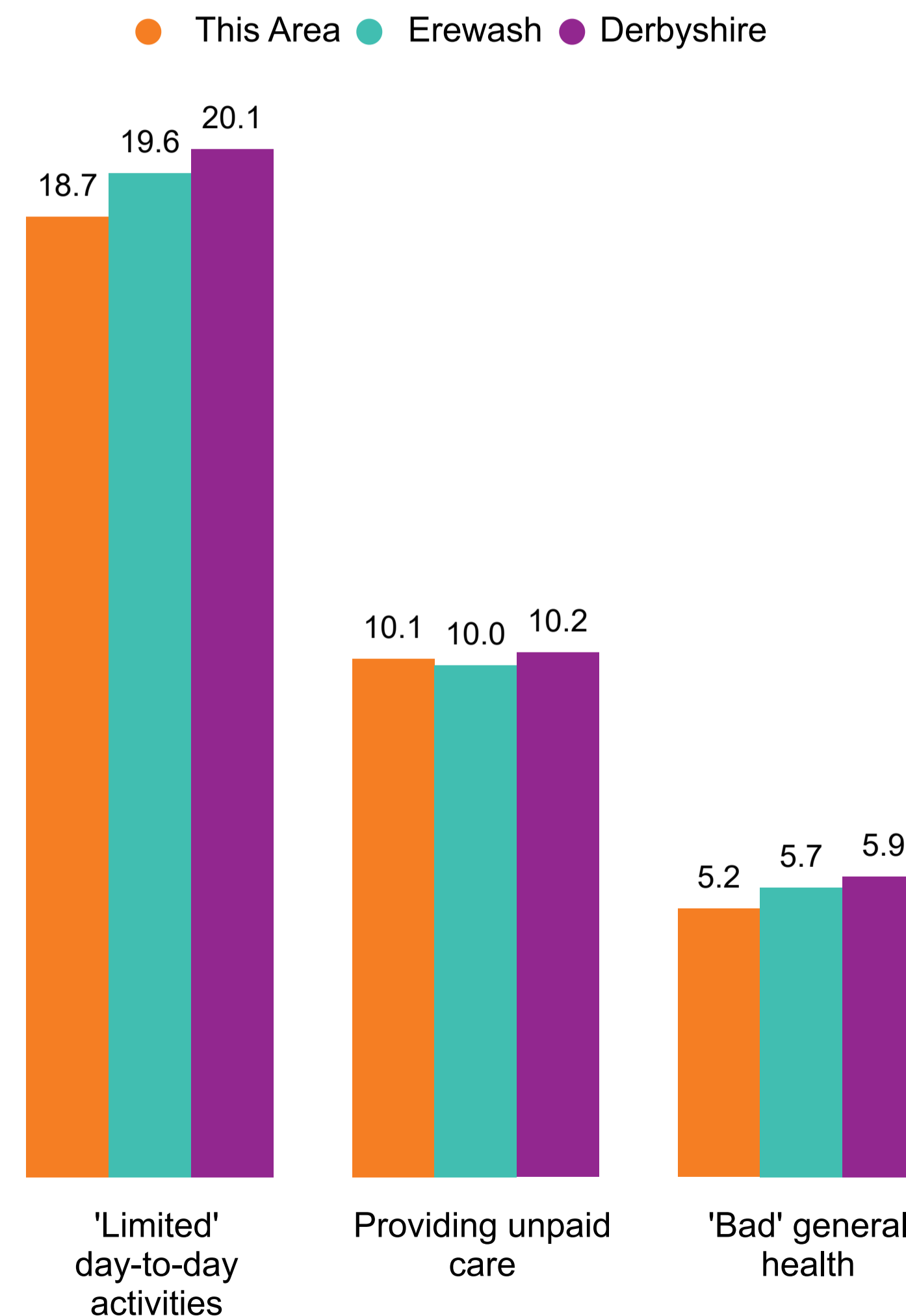
(% all usual residents)

|  | This Area (Count) | This Area | Erewash | Derbyshire |
|--|-------------------|-----------|---------|------------|
| <b>Not disabled under the Equality Act</b>                     |                   |           |         |            |
| No long term physical or mental health conditions              | 8,786             | 73.5      | 72.9    | 72.3       |
| Has long term condition, day-to-day activities are not limited | 930               | 7.8       | 7.5     | 7.7        |
| <b>Disabled under the Equality Act</b>                         |                   |           |         |            |
| Day-to-day activities limited a little                         | 1,318             | 11.0      | 11.4    | 11.6       |
| Day-to-day activities limited a lot                            | 923               | 7.7       | 8.2     | 8.5        |

Source: 2021 Census Table TS038

### Health Indicators

(% all usual residents)



Source: 2021 Census Table TS037, TS038, TS039

[Graphic Layout](#)
[Table Layout](#)

## This Area: Sandiacre

### Legal Partnership Status

(% all usual residents)

|                                      | This Area (Count) | This Area | Erewash | Derbyshire |
|--------------------------------------|-------------------|-----------|---------|------------|
| Married                              | 4,736             | 47.9      | 44.8    | 47.2       |
| Never married or civil partnership   | 3,189             | 32.3      | 35.4    | 33.0       |
| Divorced/civil partnership dissolved | 986               | 10.0      | 10.5    | 10.4       |
| Widowed/surviving partner            | 762               | 7.7       | 6.8     | 7.0        |
| Separated, still married/partnered   | 195               | 2.0       | 2.2     | 2.3        |
| In a registered civil partnership    | 17                | 0.2       | 0.2     | 0.2        |

Source: 2021 Census Table TS002

### Marriages

(% all usual residents in marriages)

|                       | This Area (Count) | This Area | Erewash | Derbyshire |
|-----------------------|-------------------|-----------|---------|------------|
| Married: Opposite sex | 4,736             | 99.6      | 99.4    | 99.5       |
| Married: Same sex     | 4,736             | 0.4       | 0.6     | 0.5        |

Source: 2021 Census Table TS002

### Civil Partnerships

(% all usual residents in Civil Partnerships)

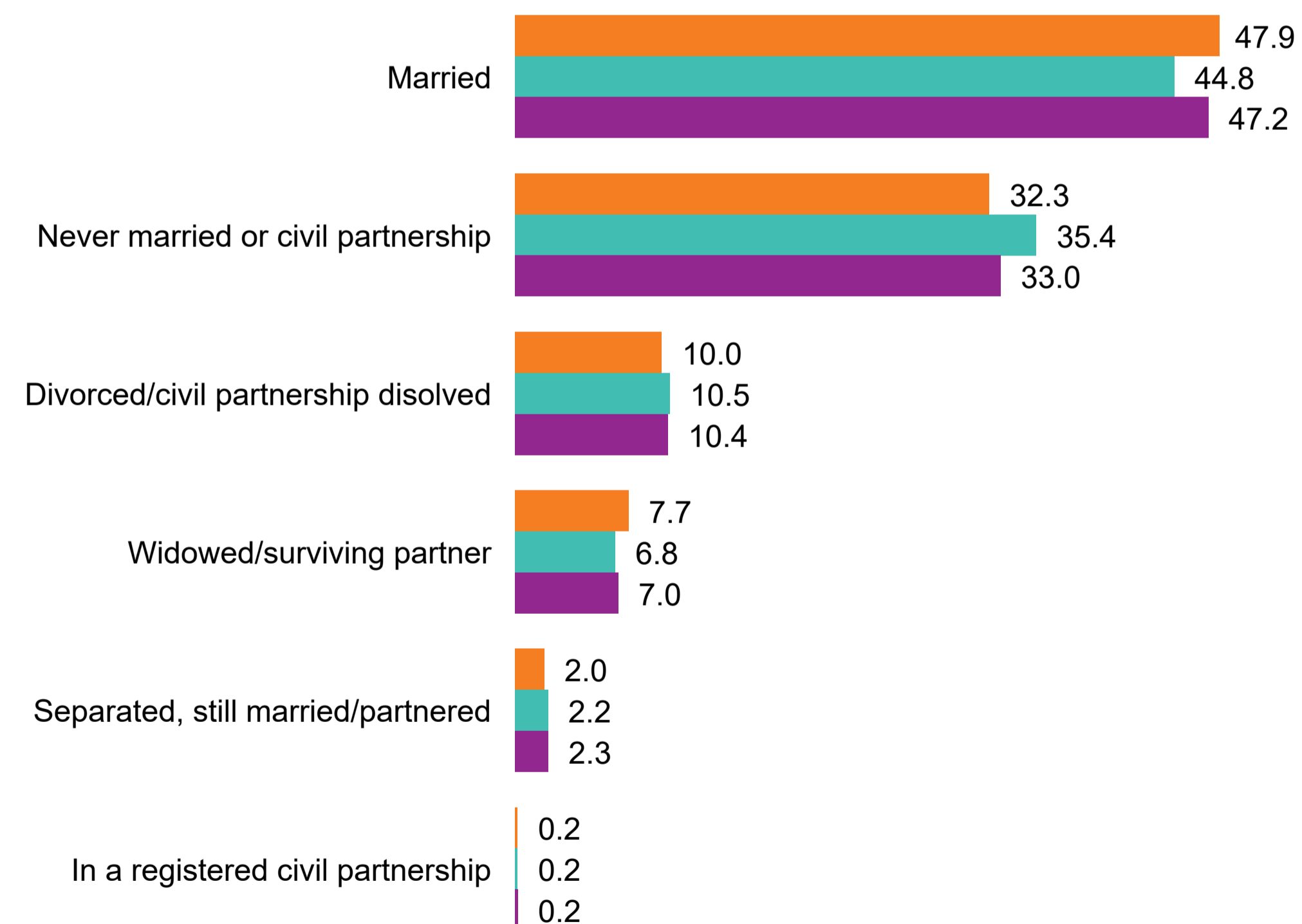
|                                 | This Area (Count) | This Area | Erewash | Derbyshire |
|---------------------------------|-------------------|-----------|---------|------------|
| Civil Partnership: Opposite sex | 17                | 47.1      | 29.9    | 31.4       |
| Civil Partnership: Same sex     | 17                | 52.9      | 70.1    | 68.6       |

Source: 2021 Census Table TS002

### Legal Partnership Status

(% all usual residents)

● This Area ● Erewash ● Derbyshire



Source: 2021 Census Table TS002

## This Area: Sandiacre

### Ethnicity

(% all usual residents)

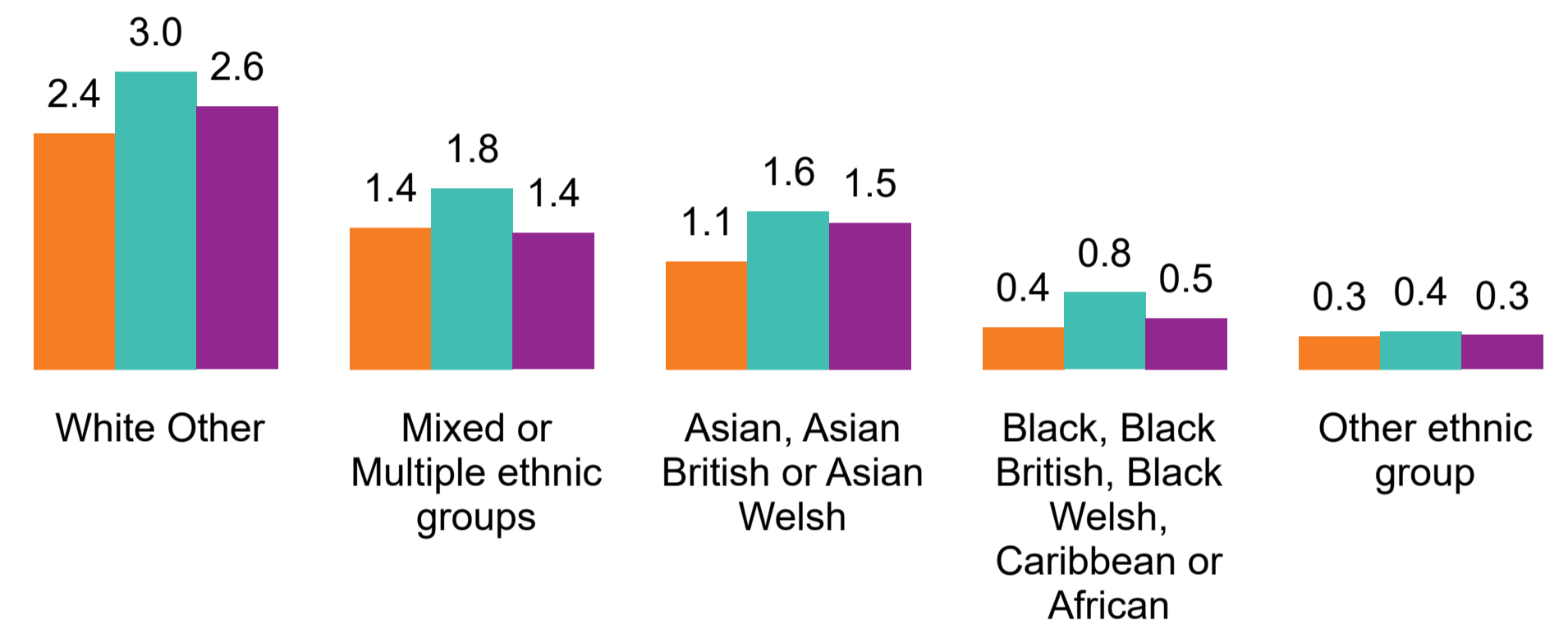
|  | This Area (Count) | This Area | Erewash | Derbyshire |
|--|-------------------|-----------|---------|------------|
| White: English, Welsh, Scottish, Northern Irish or British | 11,174            | 94.4      | 92.5    | 93.7       |
| Black and Minority Ethnic                                  | 665               | 5.6       | 7.5     | 6.3        |
| White Other  | 280               | 2.4       | 3.0     | 2.6        |
| Mixed or Multiple ethnic groups                            | 168               | 1.4       | 1.8     | 1.4        |
| Asian, Asian British or Asian Welsh                        | 128               | 1.1       | 1.6     | 1.5        |
| Black, Black British, Black Welsh, Caribbean or African    | 50                | 0.4       | 0.8     | 0.5        |
| Other ethnic group   | 39                | 0.3       | 0.4     | 0.3        |

Source: 2021 Census Table TS021

### Ethnicity (Non-White British) %

(% all usual residents)

● This Area ● Erewash ● Derbyshire



### Length of residence in the UK

(% all usual residents)

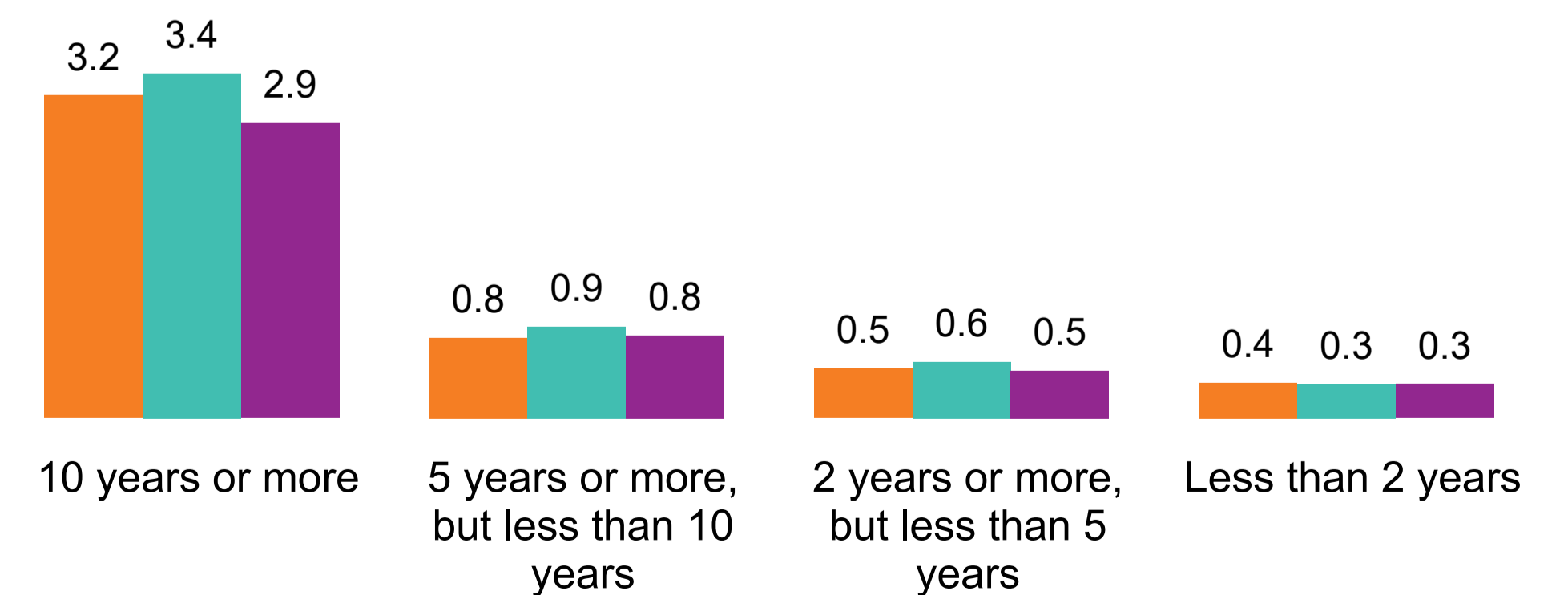
|   | This Area (Count) | This Area | Erewash | Derbyshire |
|---|-------------------|-----------|---------|------------|
| Born in the UK                          | 11,357            | 95.1      | 94.7    | 95.4       |
| 10 years or more                        | 384               | 3.2       | 3.4     | 2.9        |
| 5 years or more, but less than 10 years | 96                | 0.8       | 0.9     | 0.8        |
| 2 years or more, but less than 5 years  | 59                | 0.5       | 0.6     | 0.5        |
| Less than 2 years                       | 42                | 0.4       | 0.3     | 0.3        |

Source: 2021 Census Table TS016

### Length of residence in the UK %

(% all usual residents)

● This Area ● Erewash ● Derbyshire



## This Area: Sandiacre

### Schoolchildren and full-time students

(% all usual residents)

|               | This Area (Count) | This Area | Erewash | Derbyshire |
|---------------|-------------------|-----------|---------|------------|
| Not a student | 9,576             | 78.7      | 83.2    | 83.4       |
| Student       | 2,003             | 16.5      | 16.8    | 16.6       |

Source: 2021 Census Table TS068

### Highest Qualification Attained

(% all usual residents aged 16+)

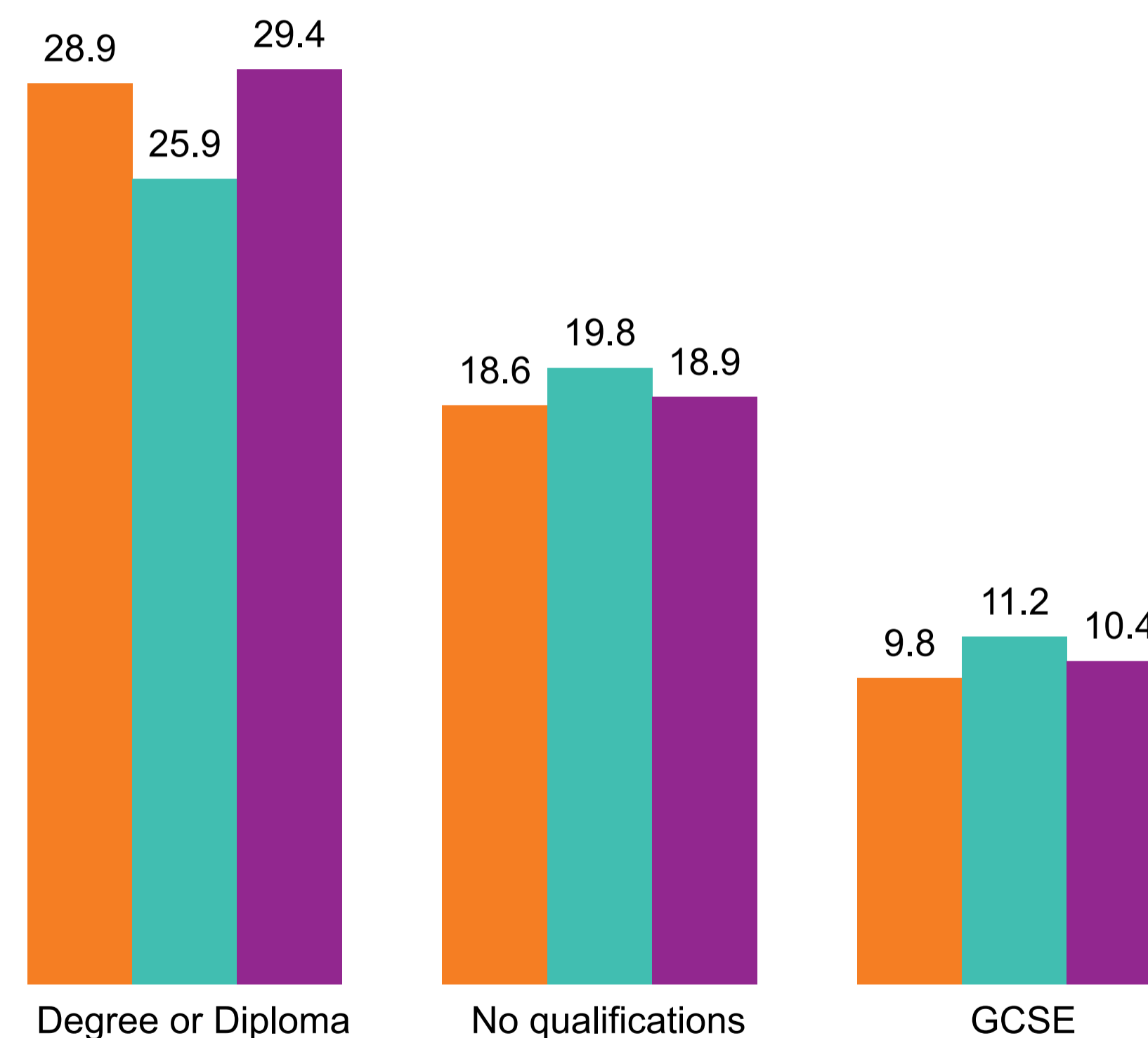
|  | This Area (Count) | This Area | Erewash | Derbyshire |
|--|-------------------|-----------|---------|------------|
| Apprenticeship                         | 730               | 7.4       | 7.5     | 6.5        |
| Level 1 and entry level qualifications | 971               | 9.8       | 11.2    | 10.4       |
| Level 2 qualifications                 | 1,453             | 14.7      | 15.0    | 14.5       |
| Level 3 qualifications                 | 1,768             | 17.9      | 18.2    | 17.9       |
| Level 4 qualifications or above        | 2,858             | 28.9      | 25.9    | 29.4       |
| No qualifications                      | 1,836             | 18.6      | 19.8    | 18.9       |
| Other qualifications                   | 259               | 2.6       | 2.5     | 2.4        |

Source: 2021 Census Table TS067

### Highest Qualification Attained %

(% all usual residents aged 16+)

● This Area ● Erewash ● Derbyshire



Source: 2021 Census Table TS067

[Graphic Layout](#)
[Table Layout](#)

## This Area: Sandiacre

### Distance travelled to work (km)

(% all usual residents aged 16+ and in employment)

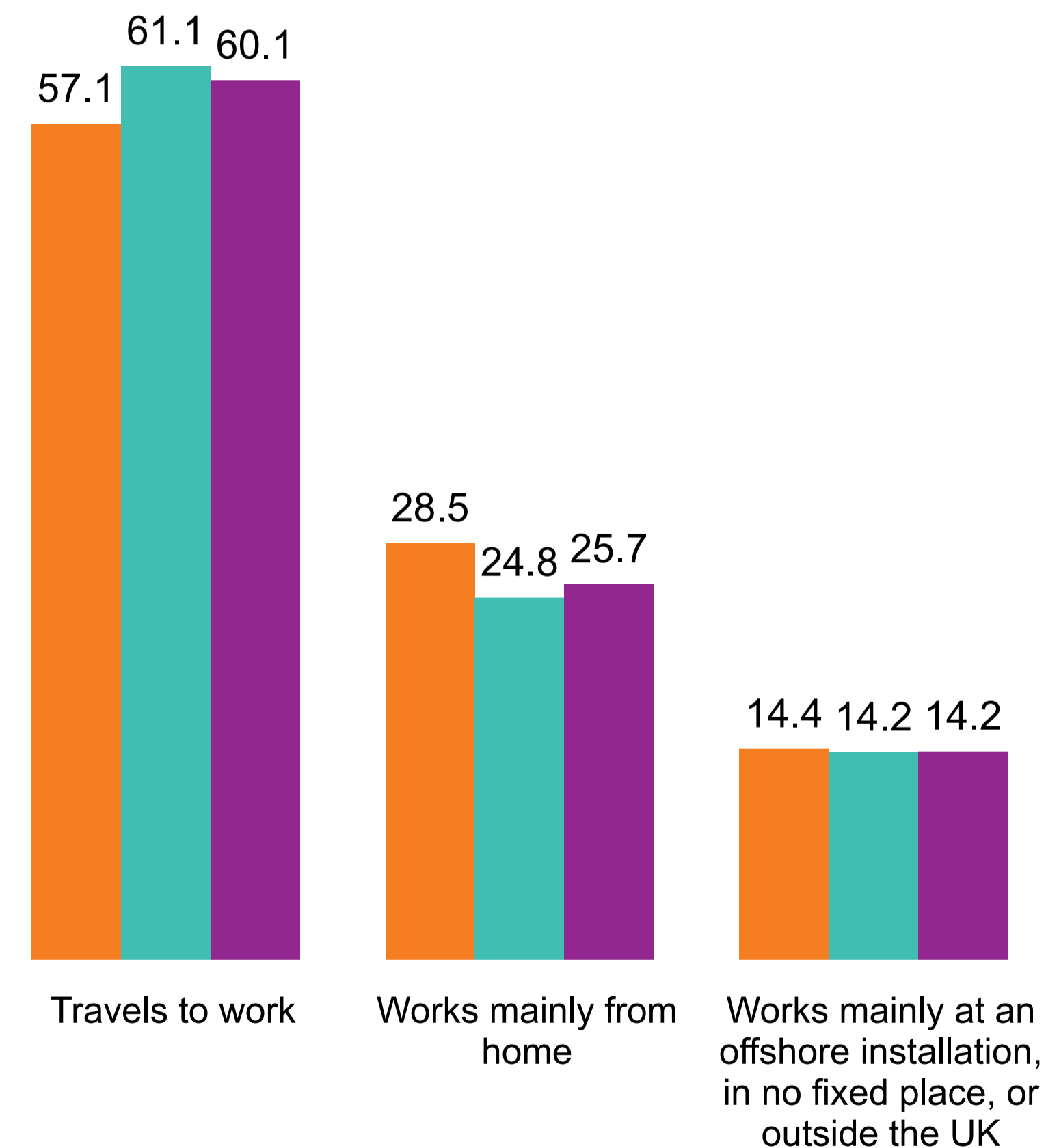
|  | This Area (Count) | This Area | Erewash | Derbyshire |
|--|-------------------|-----------|---------|------------|
| Works mainly from home   | 1,639             | 28.5      | 24.8    | 25.7       |
| 5km-10km   | 1,002             | 17.4      | 17.0    | 13.9       |
| 10km-20km  | 832               | 14.5      | 15.8    | 15.2       |
| Works mainly at an offshore installation, in no fixed place, or outside the UK | 829               | 14.4      | 14.2    | 14.2       |
| 2km-5km  | 738               | 12.8      | 11.1    | 10.8       |
| <2km   | 405               | 7.0       | 12.0    | 11.1       |
| 20km-30km  | 141               | 2.4       | 2.5     | 4.6        |
| 30km-40km  | 74                | 1.3       | 0.9     | 1.9        |
| >60km  | 63                | 1.1       | 1.1     | 1.3        |
| 40km-60km  | 34                | 0.6       | 0.7     | 1.3        |

Source: 2021 Census Table TS058

### Economic Activity %

(% all usual residents aged 16+ and in employment)

● This Area ● Erewash ● Derbyshire



Source: 2021 Census Table TS058