

This Area: Chapel and Hope Valley

Population Change Since 2011

(all usual residents)

	This Area	High Peak	Derbyshire
2021 Usual Residents	11,844	90,933	794,636
change	453	41	24,950
change %	4		3.2

Source: 2021 Census Table TS001, 2011 Census Table KS101EW

Population density km²

(all usual residents by area km2)

	Area (km2)	This Area	High Peak	Derbyshire
Population Density per km2	211.41	56.02	168.70	312.00

Source: 2021 Census Table TS006

Population Change Since 2011

(% all usual residents)

Age Group	This Area (Count)	This Area	High Peak	Derbyshire
0-4	566	4.8	4.8	4.8
5-16	1,180	10	11	11.1
15-24	1,033	8.7	9.5	9.7
25-64	6,017	50.8	53	52.3
65+	3,038	25.7	21.8	22.1

Source: 2021 Census Table TS007

Residents

(% all usual residents)

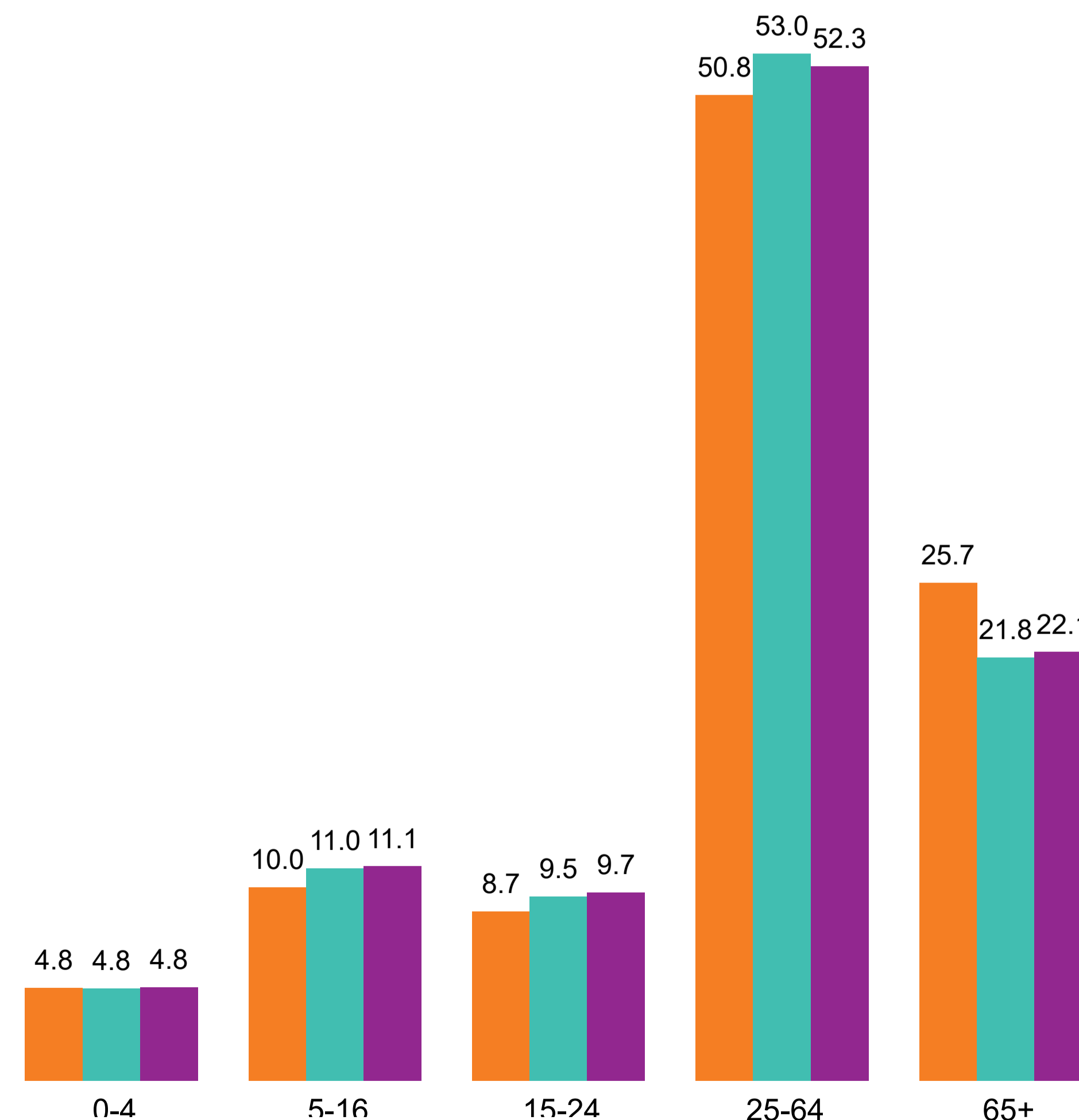
Residence type	This Area (Count)	This Area	High Peak	Derbyshire
Household	12,759	107.7	99.3	99.1
Communal Establishment	40	0.3	0.7	0.9

Source: 2021 Census Table TS001

Age Structure of the Population

(% all usual residents)

● This Area ● High Peak ● Derbyshire



Source: 2021 Census Table TS007

This Area: Chapel and Hope Valley

Car/Van Ownership

(% of households)

	This Area	High Peak	Derbyshire
▼			
No Vehicle in Household %	670 12.5	6,881 16.9	60,768 17.2

Source: 2021 Census Table TS045

Total Households

(All usual residents by households)

	This Area	High Peak	Derbyshire
▼			
Households	5,340	40,772	354,213
Average Household Size (Persons)	11.1	2.2	2.2

Source: 2021 Census Table TS001 and TS017

Household Types %

(% of households)

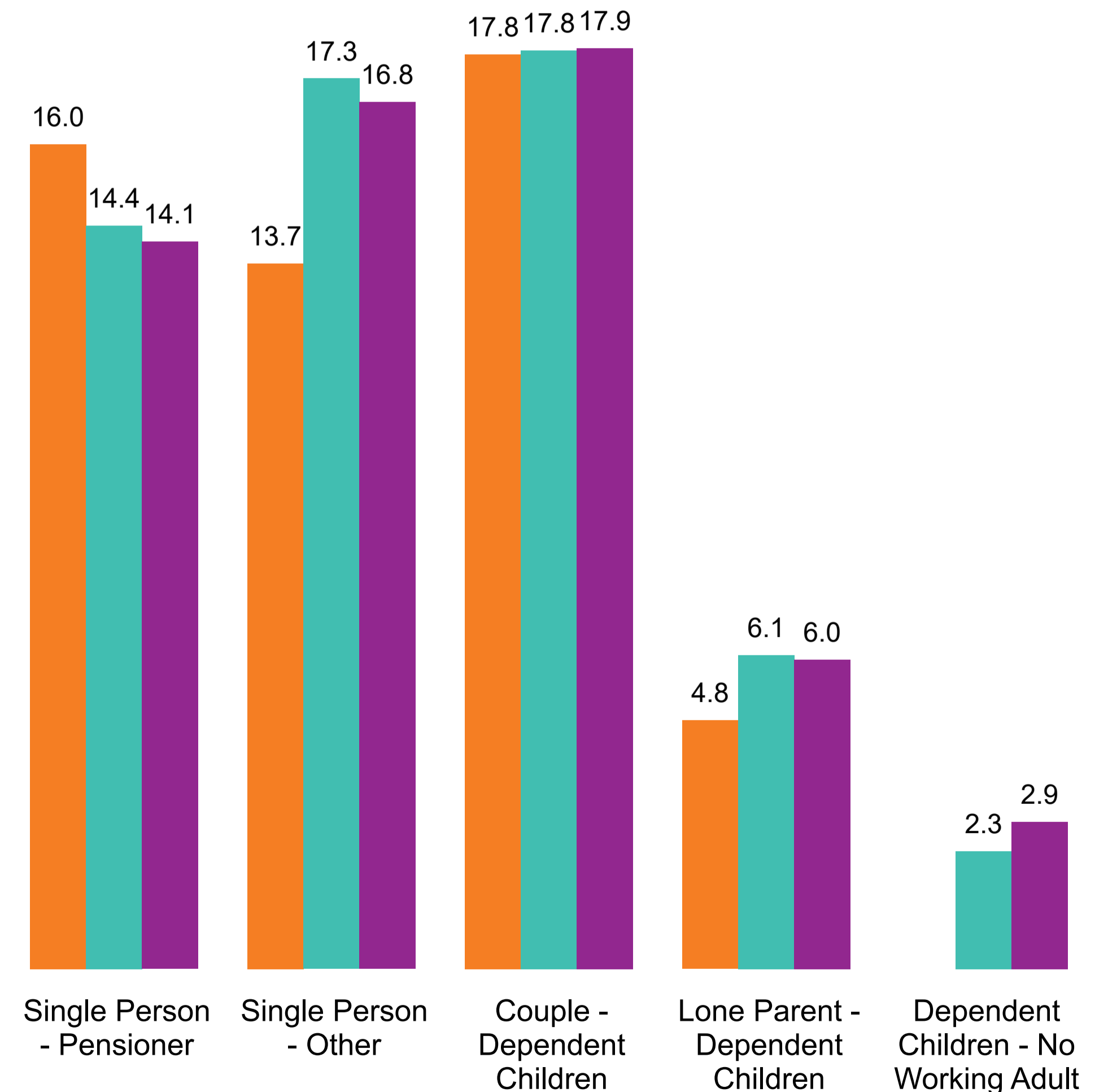
	This Area (Count)	This Area	High Peak	Derbyshire
Single Person	1,588	29.7	31.7	31.0
Single Person - Pensioner	856	16.0	14.4	14.1
Single Person - Other	732	13.7	17.3	16.8
Single Family	3,590	67.2	64.7	65.6
Couple - Dependent Children	949	17.8	17.8	17.9
Lone Parent - Dependent Children	258	4.8	6.1	6.0
Other	749	14.0	10.9	11.7
Couple - No Children	1,121	21.0	19.4	19.7
Couple - Non Dependent Children	322	6.0	6.6	6.6
Lone Parent - Non Dependent Children	191	3.6	3.9	3.6
Multiple-family	154	2.9	3.5	3.5
Other	89	1.7	2.1	2.0
Multi-Family - Dependent Children	65	1.2	1.4	1.4

Source: 2021 Census Table TS003

Household Types %

(% of households)

● This Area ● High Peak ● Derbyshire



Source: 2021 Census Table TS003

This Area: Chapel and Hope Valley

Total Household Spaces

(all households)

	This Area	High Peak	Derbyshire
Total Household Spaces	5,326	40,772	354,214

Source: 2021 Census Table TS044

Type of Accommodation

(% of households)

	This Area (Count)	This Area	High Peak	Derbyshire
Semi-detached	2,076	39.0	30.6	39.2
Detached	1,658	31.1	24.0	32.8
Terraced	1,175	22.1	33.1	19.4
Purpose Built Flat/Tenement	236	4.4	7.3	6.1
Other	181	3.4	5.1	2.6

Source: 2021 Census Table TS044

Tenure

(% of households)

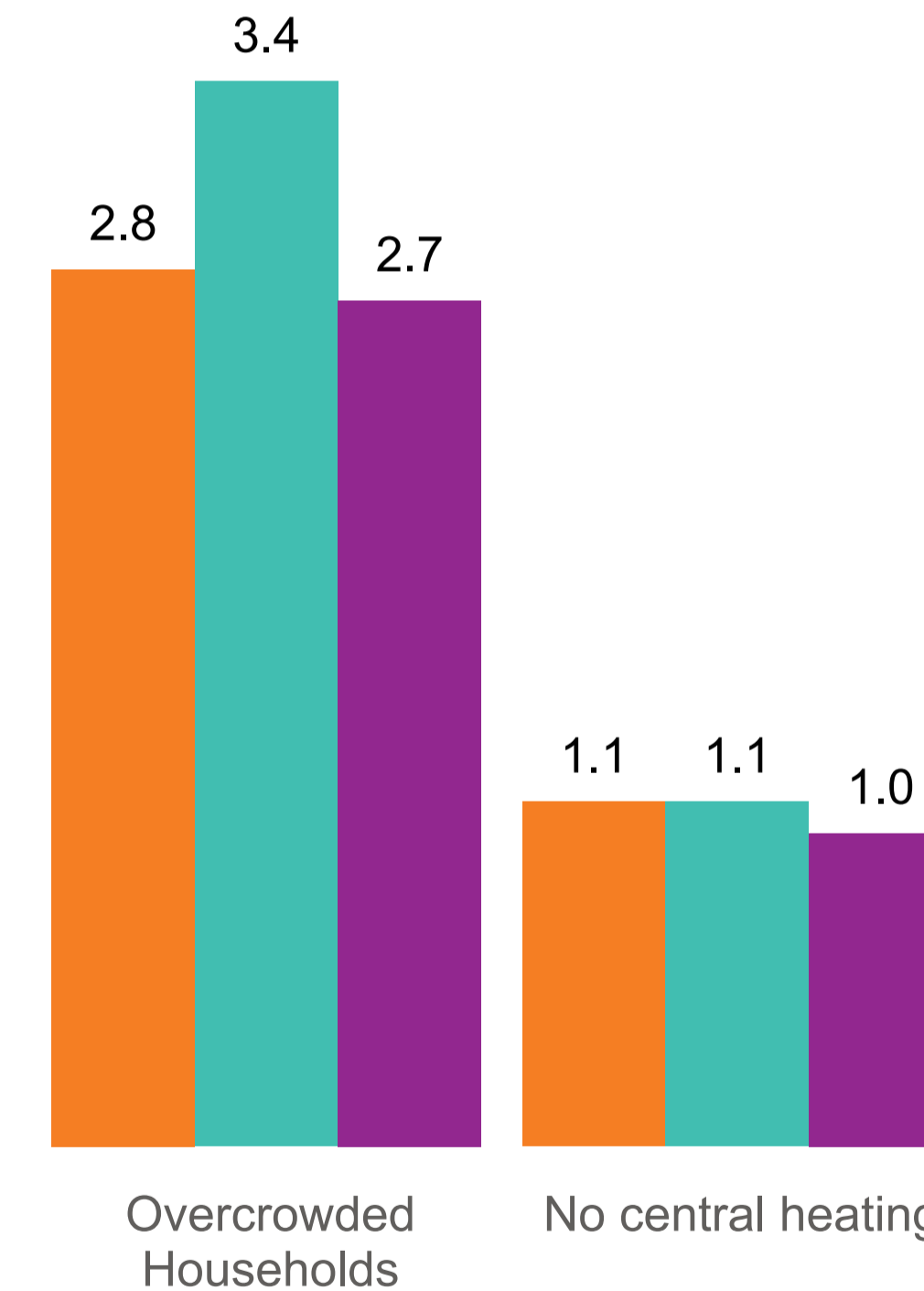
	This Area (Count)	This Area	High Peak	Derbyshire
Owner-Occupied	4,069	76.3	71.6	70.4
Private Rented	733	13.7	16.2	15.1
Social Rented	534	10.0	12.2	14.5

Source: 2021 Census Table TS054

Overcrowded Households and No Central Heating

(% of households)

● This Area ● High Peak ● Derbyshire



Source: 2021 Census Table TS046, TS053

This Area: Chapel and Hope Valley

General Health

(% all usual residents)

	This Area (Count)	This Area	High Peak	Derbyshire
Very good health	5,487	46.3	47.6	44.8
Good health	4,213	35.6	34.2	34.7
Fair health	1,551	13.1	13.2	14.6
Bad health	457	3.9	3.9	4.6
Very bad health	134	1.1	1.1	1.3

Source: 2021 Census Table TS037

Provision of unpaid care

(% all usual residents)

	This Area (Count)	This Area	High Peak	Derbyshire
Provides no unpaid care	10,172	90.2	90.6	89.8
Provides 9 hours or less unpaid care a week	454	4.0	3.8	3.8
Provides 10 to 19 hours unpaid care a week	152	1.3	1.3	1.4
Provides 20 to 34 hours unpaid care a week	93	0.8	0.8	0.9
Provides 35 to 49 hours unpaid care a week	91	0.8	0.8	1.0
Provides 50 or more hours unpaid care a week	319	2.8	2.6	3.1

Source: 2021 Census Table TS039

Disability

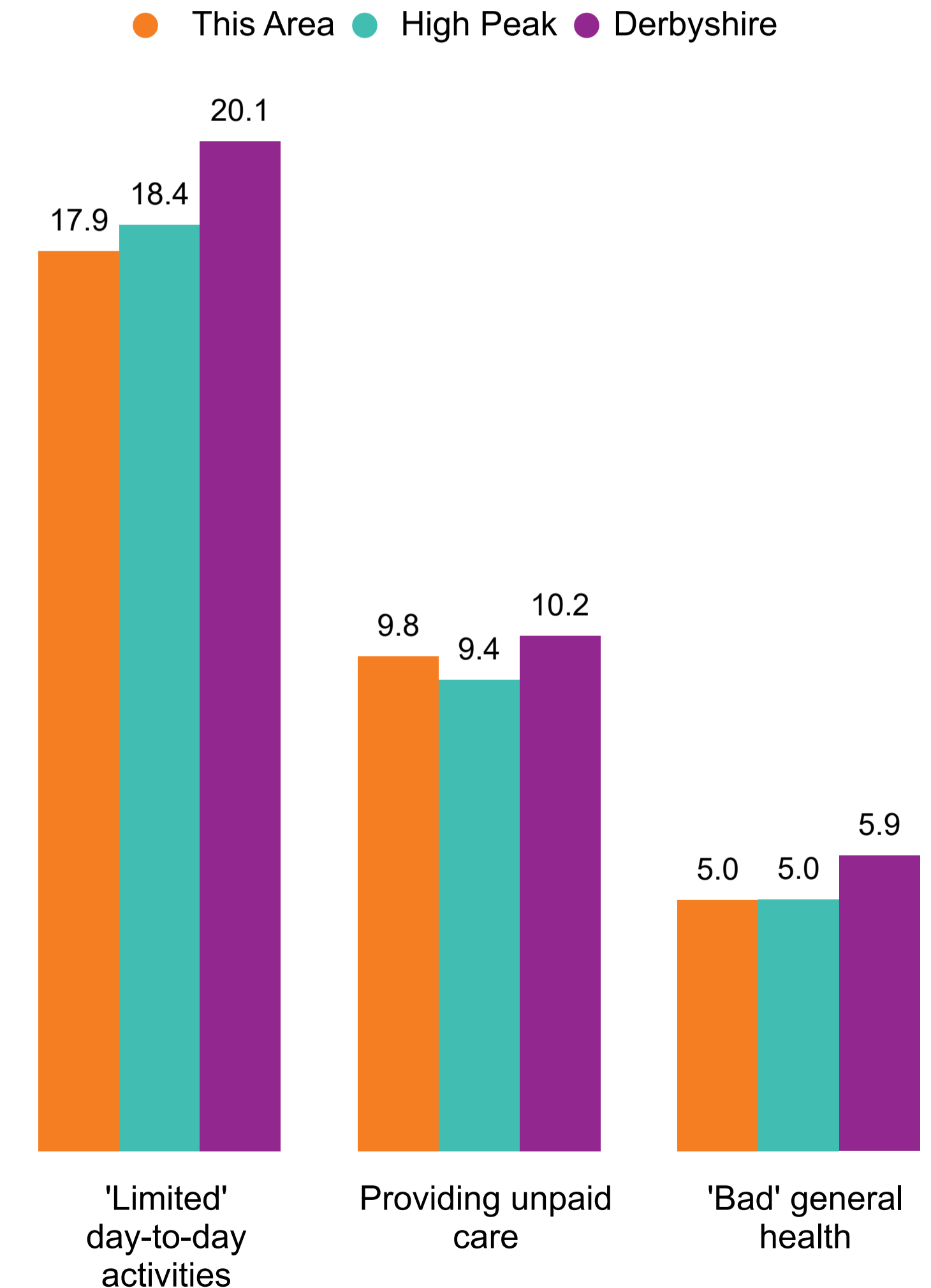
(% all usual residents)

	This Area (Count)	This Area	High Peak	Derbyshire
Not disabled under the Equality Act				
No long term physical or mental health conditions	8,738	73.7	73.1	72.3
Has long term condition, day-to-day activities are not limited	1,002	8.4	8.5	7.7
Disabled under the Equality Act				
Day-to-day activities limited a little	1,291	10.9	11.1	11.6
Day-to-day activities limited a lot	829	7.0	7.3	8.5

Source: 2021 Census Table TS038

Health Indicators

(% all usual residents)



Source: 2021 Census Table TS037, TS038, TS039

This Area: Chapel and Hope Valley

Legal Partnership Status

(% all usual residents)

	This Area (Count)	This Area	High Peak	Derbyshire
Married	5,122	51.4	46.6	47.2
Never married or civil partnership	2,889	29.0	33.6	33.0
Divorced/civil partnership dissolved	1,021	10.2	10.6	10.4
Widowed/surviving partner	693	6.9	6.7	7.0
Separated, still married/partnered	215	2.2	2.3	2.3
In a registered civil partnership	32	0.3	0.2	0.2

Source: 2021 Census Table TS002

Marriages

(% all usual residents in marriages)

	This Area (Count)	This Area	High Peak	Derbyshire
Married: Opposite sex	5,122	99.6	99.4	99.5
Married: Same sex	5,122	0.4	0.6	0.5

Source: 2021 Census Table TS002

Civil Partnerships

(% all usual residents in Civil Partnerships)

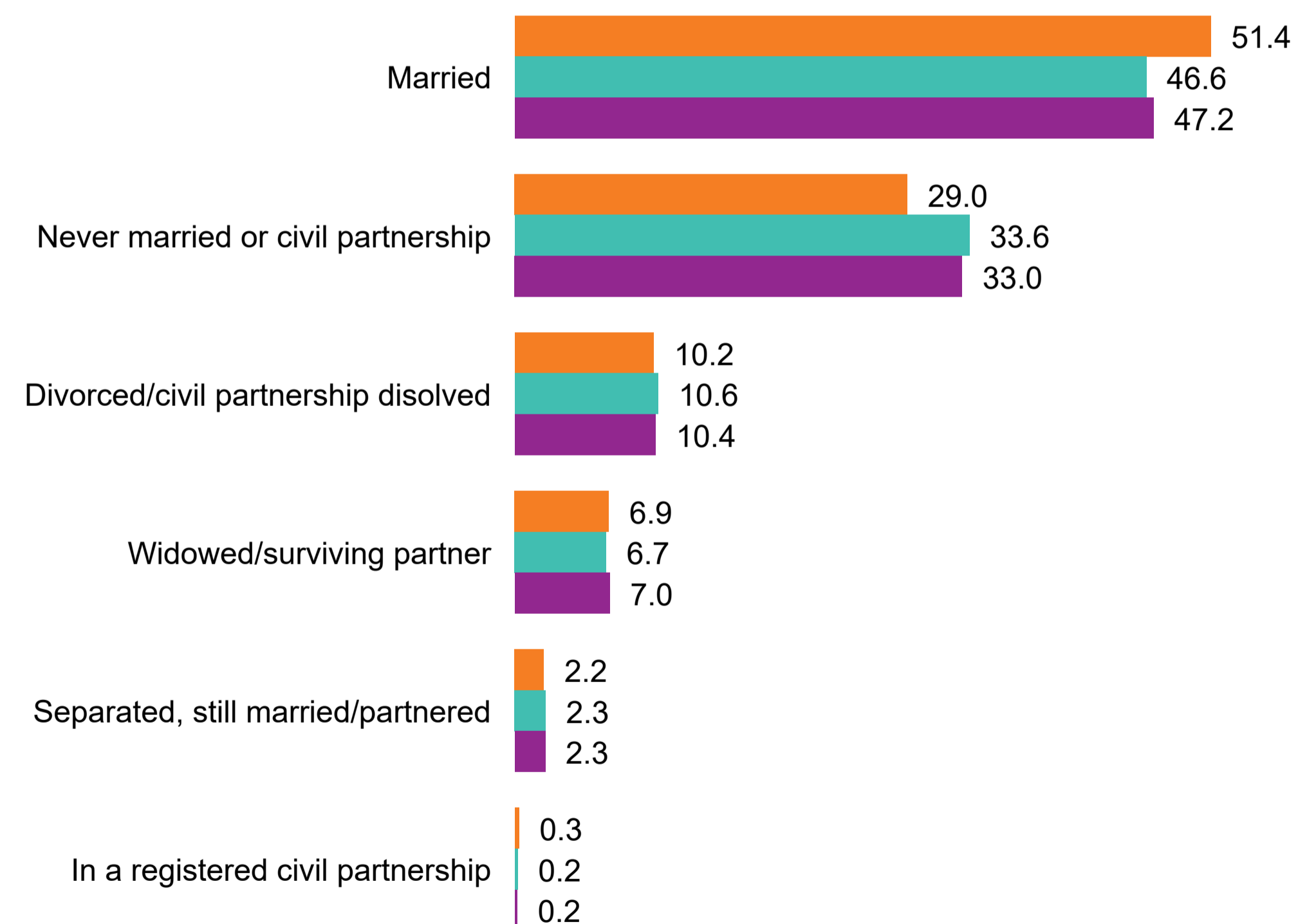
	This Area (Count)	This Area	High Peak	Derbyshire
Civil Partnership: Opposite sex	32	31.3	29.6	31.4
Civil Partnership: Same sex	32	68.8	70.4	68.6

Source: 2021 Census Table TS002

Legal Partnership Status

(% all usual residents)

● This Area ● High Peak ● Derbyshire



Source: 2021 Census Table TS002

This Area: Chapel and Hope Valley

Ethnicity

(% all usual residents)

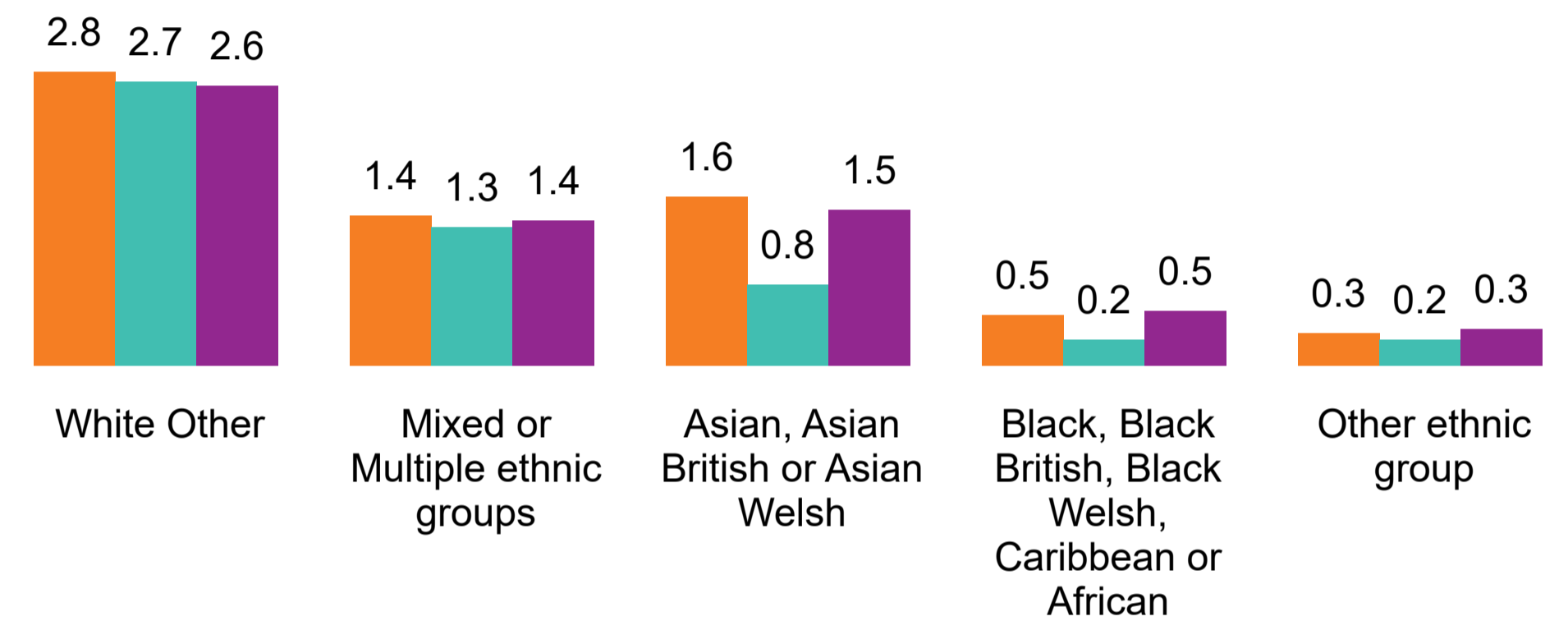
	This Area (Count)	This Area	High Peak	Derbyshire
White: English, Welsh, Scottish, Northern Irish or British	12,396	93.4	94.8	93.7
Black and Minority Ethnic	869	6.6	5.2	6.3
White Other	367	2.8	2.7	2.6
Asian, Asian British or Asian Welsh	211	1.4	1.3	1.4
Mixed or Multiple ethnic groups	187	1.6	0.8	1.5
Black, Black British, Black Welsh, Caribbean or African	63	0.5	0.2	0.5
Other ethnic group	41	0.3	0.2	0.3

Source: 2021 Census Table TS021

Ethnicity (Non-White British) %

(% all usual residents)

● This Area ● High Peak ● Derbyshire



Length of residence in the UK

(% all usual residents)

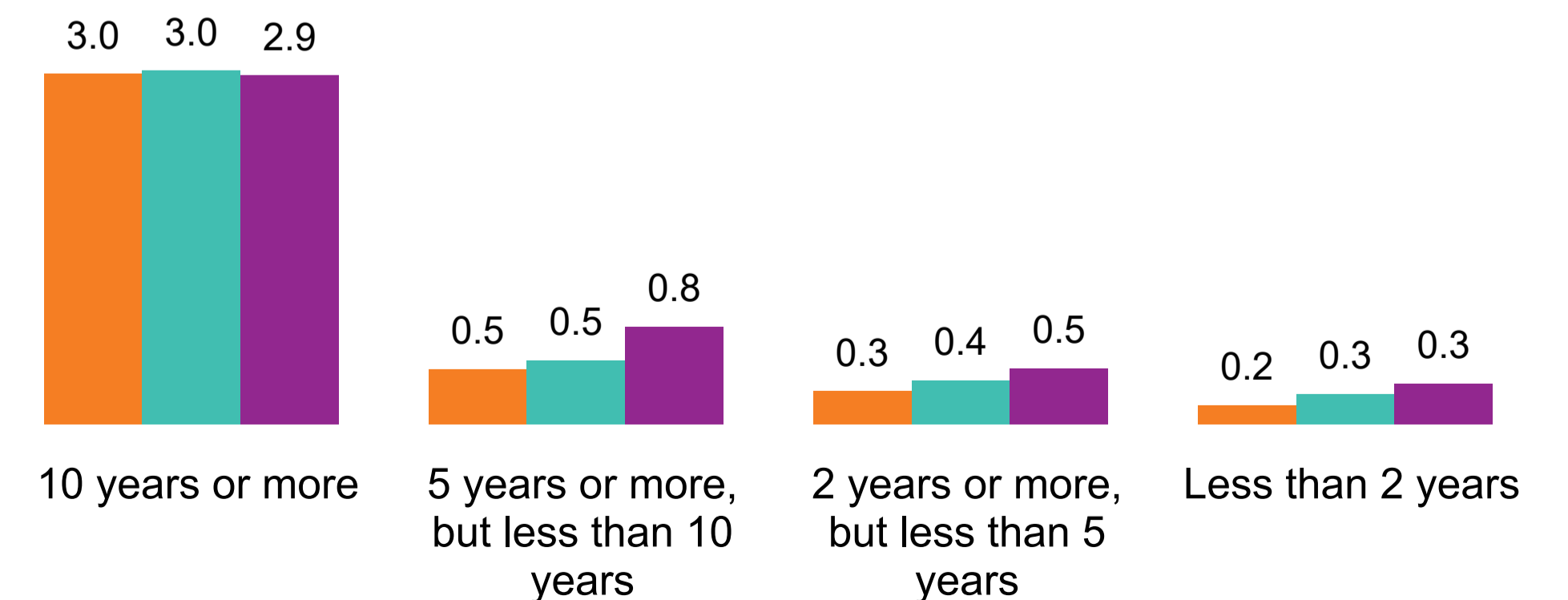
	This Area (Count)	This Area	High Peak	Derbyshire
Born in the UK	11,396	96.1	95.8	95.4
10 years or more	351	3.0	3.0	2.9
5 years or more, but less than 10 years	55	0.5	0.5	0.8
2 years or more, but less than 5 years	33	0.3	0.4	0.5
Less than 2 years	19	0.2	0.3	0.3

Source: 2021 Census Table TS016

Length of residence in the UK %

(% all usual residents)

● This Area ● High Peak ● Derbyshire



This Area: Chapel and Hope Valley

Schoolchildren and full-time students

(% all usual residents)

	This Area (Count)	This Area	High Peak	Derbyshire
Not a student	9,534	80.4	83.3	83.4
Student	1,757	14.8	16.7	16.6

Source: 2021 Census Table TS068

Highest Qualification Attained

(% all usual residents aged 16+)

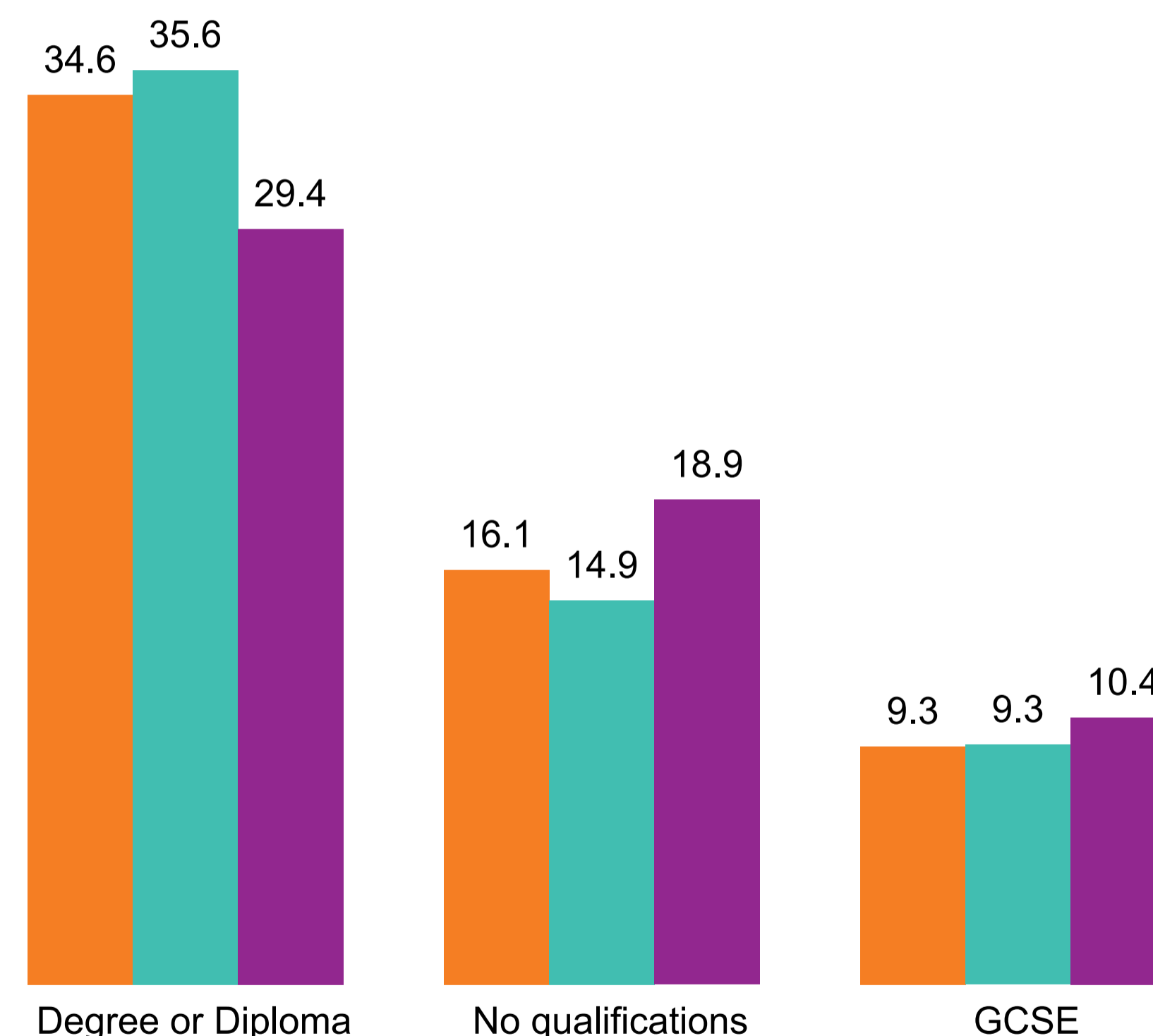
	This Area (Count)	This Area	High Peak	Derbyshire
Apprenticeship	650	6.5	6.1	6.5
Level 1 and entry level qualifications	922	9.3	9.3	10.4
Level 2 qualifications	1,309	13.2	13.8	14.5
Level 3 qualifications	1,783	17.9	18.2	17.9
Level 4 qualifications or above	3,444	34.6	35.6	29.4
No qualifications	1,606	16.1	14.9	18.9
Other qualifications	238	2.4	2.2	2.4

Source: 2021 Census Table TS067

Highest Qualification Attained %

(% all usual residents aged 16+)

● This Area ● High Peak ● Derbyshire



Source: 2021 Census Table TS067

This Area: Chapel and Hope Valley

Distance travelled to work (km)

(% all usual residents aged 16+ and in employment)

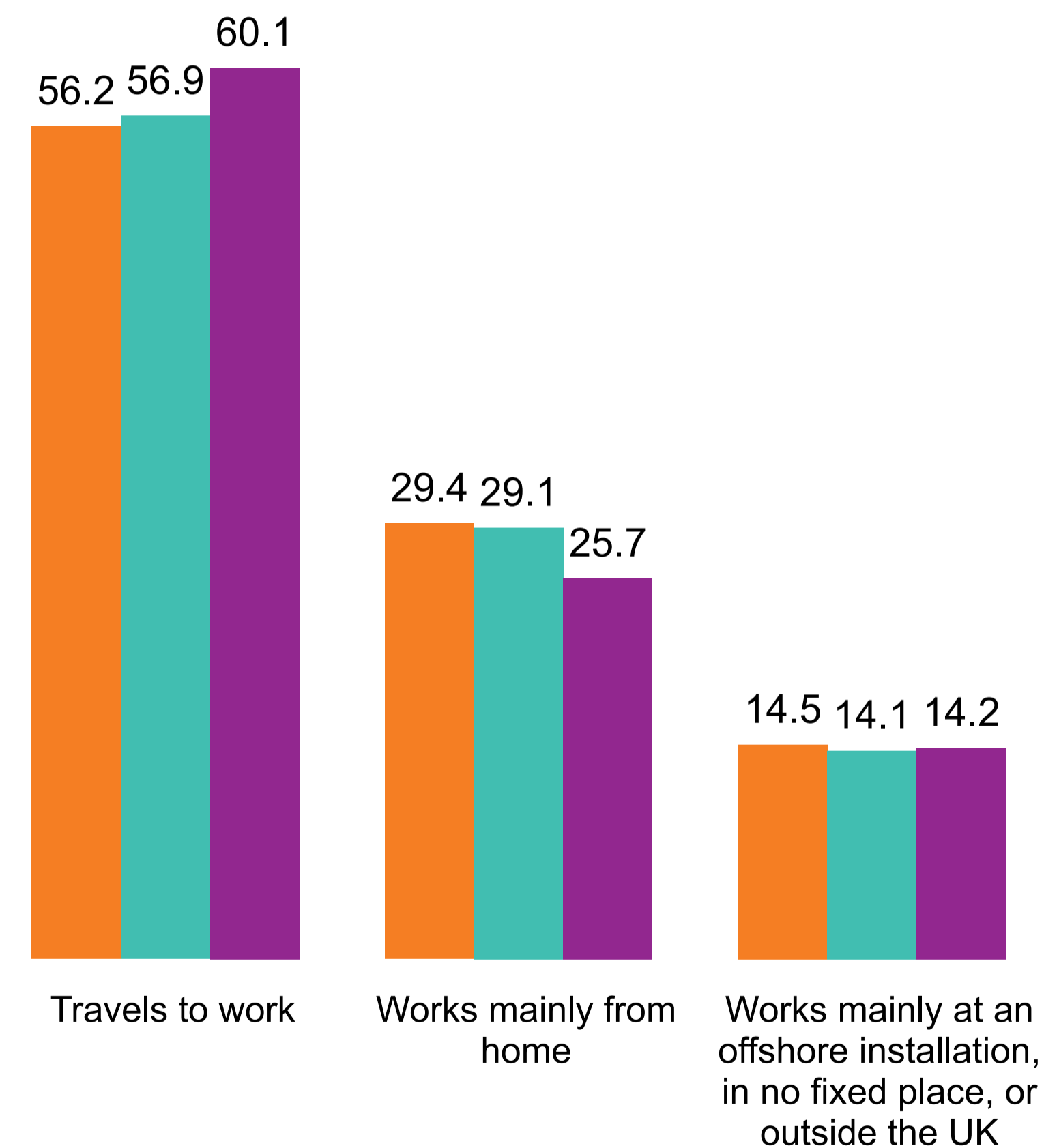
	This Area (Count)	This Area	High Peak	Derbyshire
Works mainly from home	1,675	29.4	29.1	25.7
Works mainly at an offshore installation, in no fixed place, or outside the UK	824	14.5	14.1	14.2
10km-20km	770	13.5	13.8	15.2
<2km	729	12.8	15.3	11.1
5km-10km	667	11.7	9.2	13.9
2km-5km	419	7.4	8.2	10.8
20km-30km	332	5.8	5.8	4.6
30km-40km	143	2.5	2.2	1.9
>60km	77	1.4	1.1	1.3
40km-60km	64	1.1	1.3	1.3

Source: 2021 Census Table TS058

Economic Activity %

(% all usual residents aged 16+ and in employment)

● This Area ● High Peak ● Derbyshire



Source: 2021 Census Table TS058