

This Area: Glossop and Charlesworth

Population Change Since 2011

(all usual residents)

	This Area	High Peak	Derbyshire
2021 Usual Residents	22,472	90,933	794,636
change	448	41	24,950
change %	2		3.2

Source: 2021 Census Table TS001, 2011 Census Table KS101EW

Population density km²

(all usual residents by area km2)

	Area (km2)	This Area	High Peak	Derbyshire
Population Density per km2	75.31	298.39	168.70	312.00

Source: 2021 Census Table TS006

Population Change Since 2011

(% all usual residents)

Age Group	This Area (Count)	This Area	High Peak	Derbyshire
0-4	1,108	4.9	4.8	4.8
5-16	2,375	10.6	11	11.1
15-24	2,070	9.2	9.5	9.7
25-64	12,334	54.9	53	52.3
65+	4,586	20.4	21.8	22.1

Source: 2021 Census Table TS007

Residents

(% all usual residents)

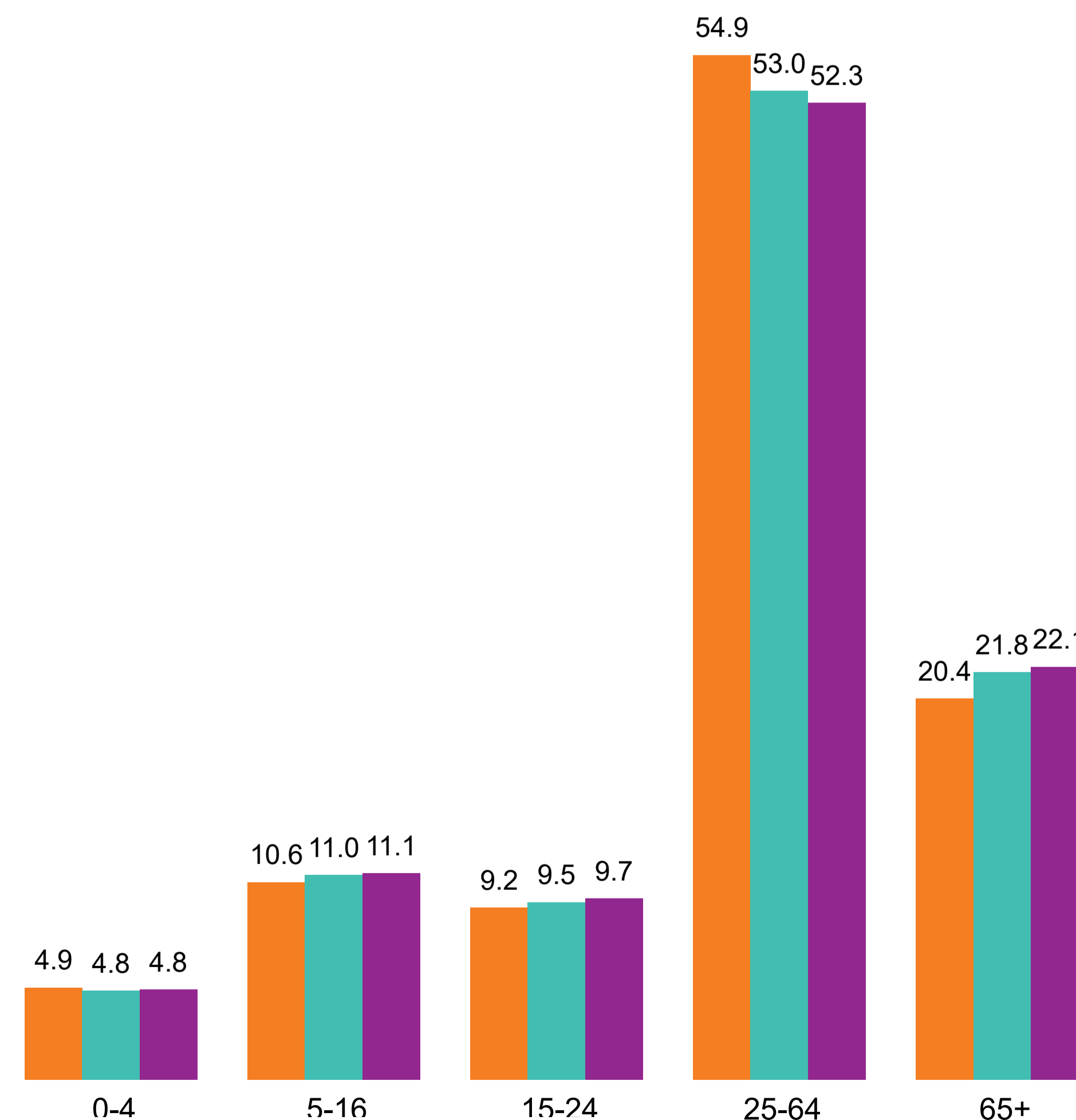
Residence type	This Area (Count)	This Area	High Peak	Derbyshire
Household	22,078	98.2	99.3	99.1
Communal Establishment	289	1.3	0.7	0.9

Source: 2021 Census Table TS001

Age Structure of the Population

(% all usual residents)

● This Area ● High Peak ● Derbyshire



Source: 2021 Census Table TS007

This Area: Glossop and Charlesworth

Car/Van Ownership

(% of households)

	This Area	High Peak	Derbyshire
▼			
No Vehicle in Household	1,725	6,881	60,768
%	17.1	16.9	17.2

Source: 2021 Census Table TS045

Total Households

(All usual residents by households)

	This Area	High Peak	Derbyshire
▼			
Households	10,075	40,772	354,213
Average Household Size (Persons)	11.1	2.2	2.2

Source: 2021 Census Table TS001 and TS017

Household Types %

(% of households)

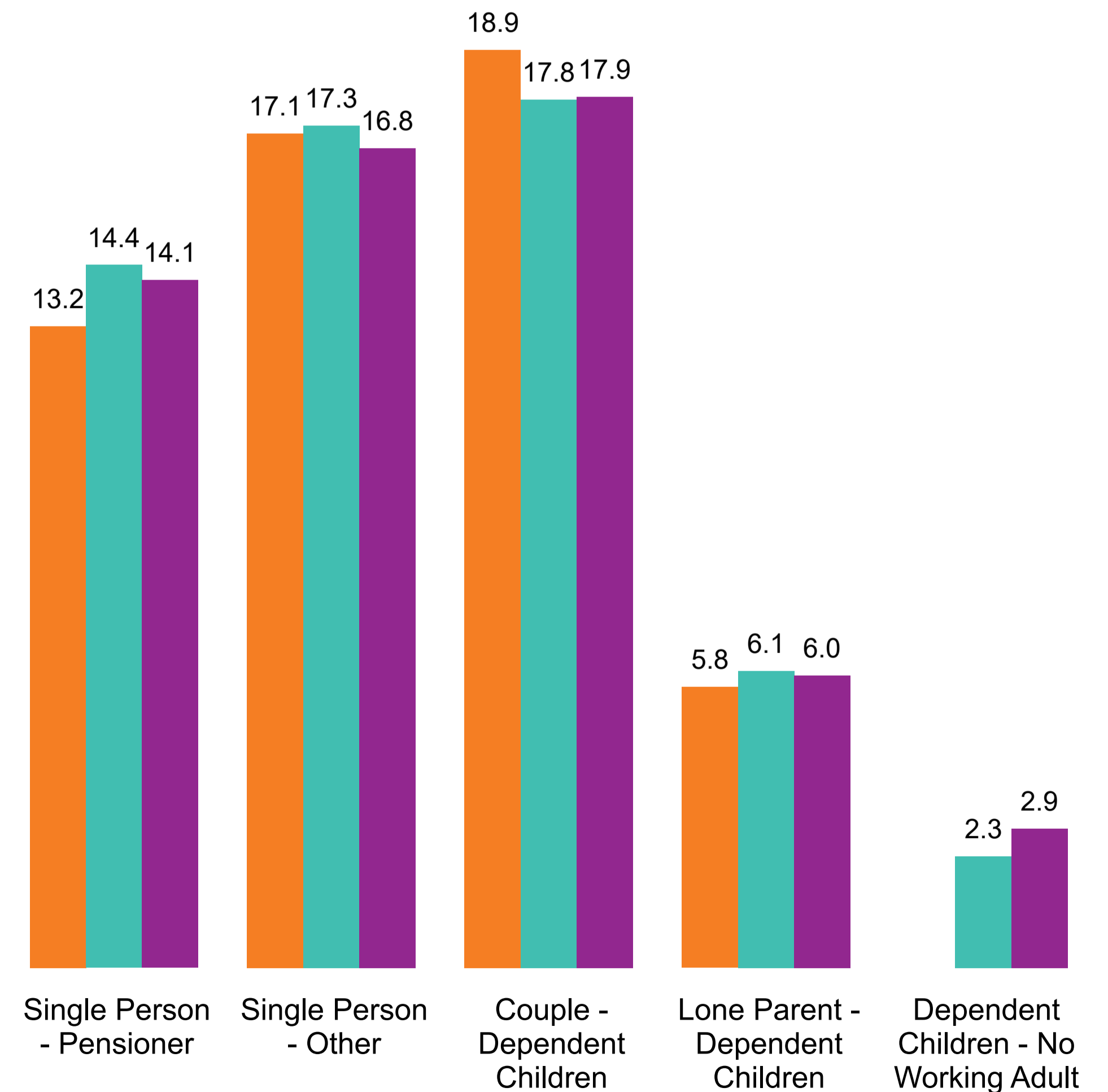
	This Area (Count)	This Area	High Peak	Derbyshire
Single Person	3,059	30.3	31.7	31.0
Single Person - Pensioner	1,330	13.2	14.4	14.1
Single Person - Other	1,729	17.1	17.3	16.8
Single Family	6,681	66.2	64.7	65.6
Couple - Dependent Children	1,902	18.9	17.8	17.9
Lone Parent - Dependent Children	582	5.8	6.1	6.0
Other	1,058	10.5	10.9	11.7
Couple - No Children	2,071	20.5	19.4	19.7
Couple - Non Dependent Children	682	6.8	6.6	6.6
Lone Parent - Non Dependent Children	386	3.8	3.9	3.6
Multiple-family	357	3.5	3.5	3.5
Other	223	2.2	2.1	2.0
Multi-Family - Dependent Children	134	1.3	1.4	1.4

Source: 2021 Census Table TS003

Household Types %

(% of households)

● This Area ● High Peak ● Derbyshire



Source: 2021 Census Table TS003

This Area: Glossop and Charlesworth

Total Household Spaces

(all households)

	This Area	High Peak	Derbyshire
Total Household Spaces	10,080	40,772	354,214

Source: 2021 Census Table TS044

Type of Accommodation

(% of households)

	This Area (Count)	This Area	High Peak	Derbyshire
Terraced	3,795	23.3	30.6	39.2
Detached	2,748	37.6	33.1	19.4
Semi-detached	2,344	27.3	24.0	32.8
Purpose Built Flat/Tenement	802	8.0	7.3	6.1
Other	391	3.9	5.1	2.6

Source: 2021 Census Table TS044

Tenure

(% of households)

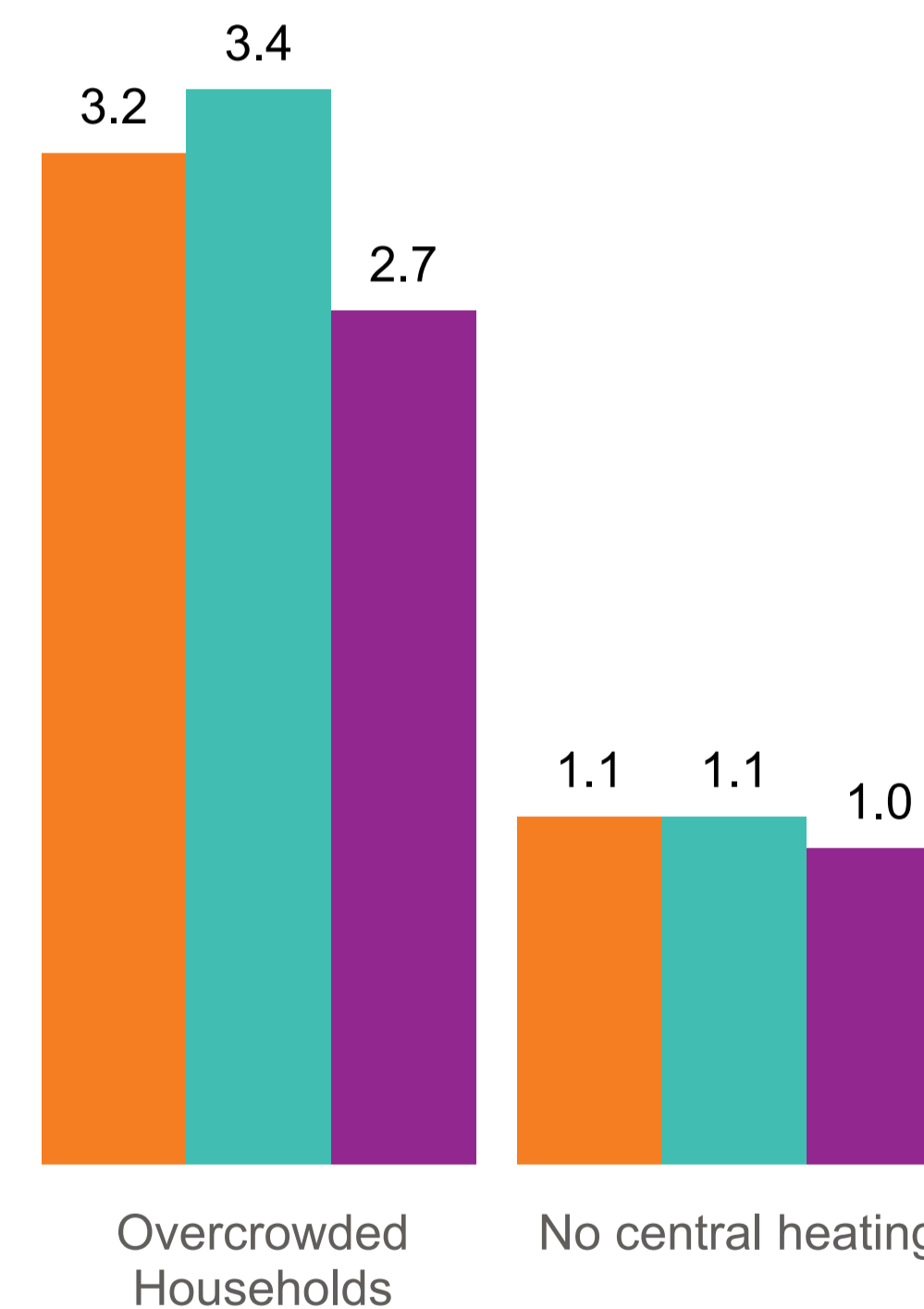
	This Area (Count)	This Area	High Peak	Derbyshire
Owner-Occupied	7,391	73.2	71.6	70.4
Private Rented	1,761	17.5	16.2	15.1
Social Rented	939	9.3	12.2	14.5

Source: 2021 Census Table TS054

Overcrowded Households and No Central Heating

(% of households)

● This Area ● High Peak ● Derbyshire



Source: 2021 Census Table TS046, TS053

This Area: Glossop and Charlesworth

General Health

(% all usual residents)

	This Area (Count)	This Area	High Peak	Derbyshire
Very good health	11,147	49.6	47.6	44.8
Good health	7,617	33.9	34.2	34.7
Fair health	2,749	12.2	13.2	14.6
Bad health	748	3.3	3.9	4.6
Very bad health	215	1.0	1.1	1.3

Source: 2021 Census Table TS037

Provision of unpaid care

(% all usual residents)

	This Area (Count)	This Area	High Peak	Derbyshire
Provides no unpaid care	19,338	90.5	90.6	89.8
Provides 9 hours or less unpaid care a week	868	4.1	3.8	3.8
Provides 10 to 19 hours unpaid care a week	303	1.4	1.3	1.4
Provides 20 to 34 hours unpaid care a week	160	0.7	0.8	0.9
Provides 35 to 49 hours unpaid care a week	164	0.8	0.8	1.0
Provides 50 or more hours unpaid care a week	528	2.5	2.6	3.1

Source: 2021 Census Table TS039

Disability

(% all usual residents)

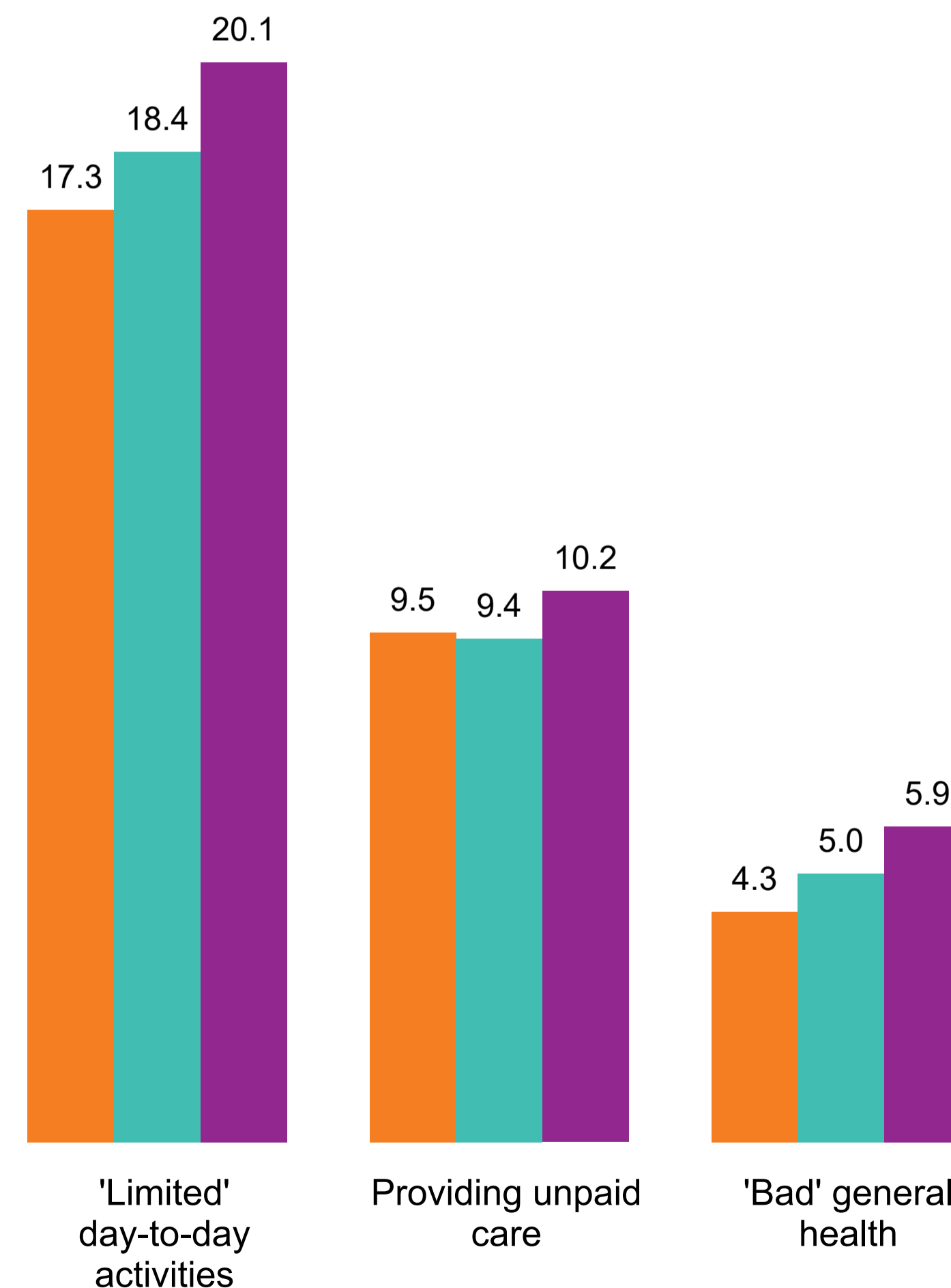
	This Area (Count)	This Area	High Peak	Derbyshire
Not disabled under the Equality Act				
No long term physical or mental health conditions	16,558	73.7	73.1	72.3
Has long term condition, day-to-day activities are not limited	2,016	9.0	8.5	7.7
Disabled under the Equality Act				
Day-to-day activities limited a little	2,422	10.8	11.1	11.6
Day-to-day activities limited a lot	1,470	6.5	7.3	8.5

Source: 2021 Census Table TS038

Health Indicators

(% all usual residents)

● This Area ● High Peak ● Derbyshire



Source: 2021 Census Table TS037, TS038, TS039

This Area: Glossop and Charlesworth

Legal Partnership Status

(% all usual residents)

	This Area (Count)	This Area	High Peak	Derbyshire
Married	8,974	47.8	46.6	47.2
Never married or civil partnership	6,347	33.8	33.6	33.0
Divorced/civil partnership dissolved	1,840	9.8	10.6	10.4
Widowed/surviving partner	1,187	6.3	6.7	7.0
Separated, still married/partnered	396	2.1	2.3	2.3
In a registered civil partnership	29	0.2	0.2	0.2

Source: 2021 Census Table TS002

Marriages

(% all usual residents in marriages)

	This Area (Count)	This Area	High Peak	Derbyshire
Married: Opposite sex	8,974	99.3	99.4	99.5
Married: Same sex	8,974	0.7	0.6	0.5

Source: 2021 Census Table TS002

Civil Partnerships

(% all usual residents in Civil Partnerships)

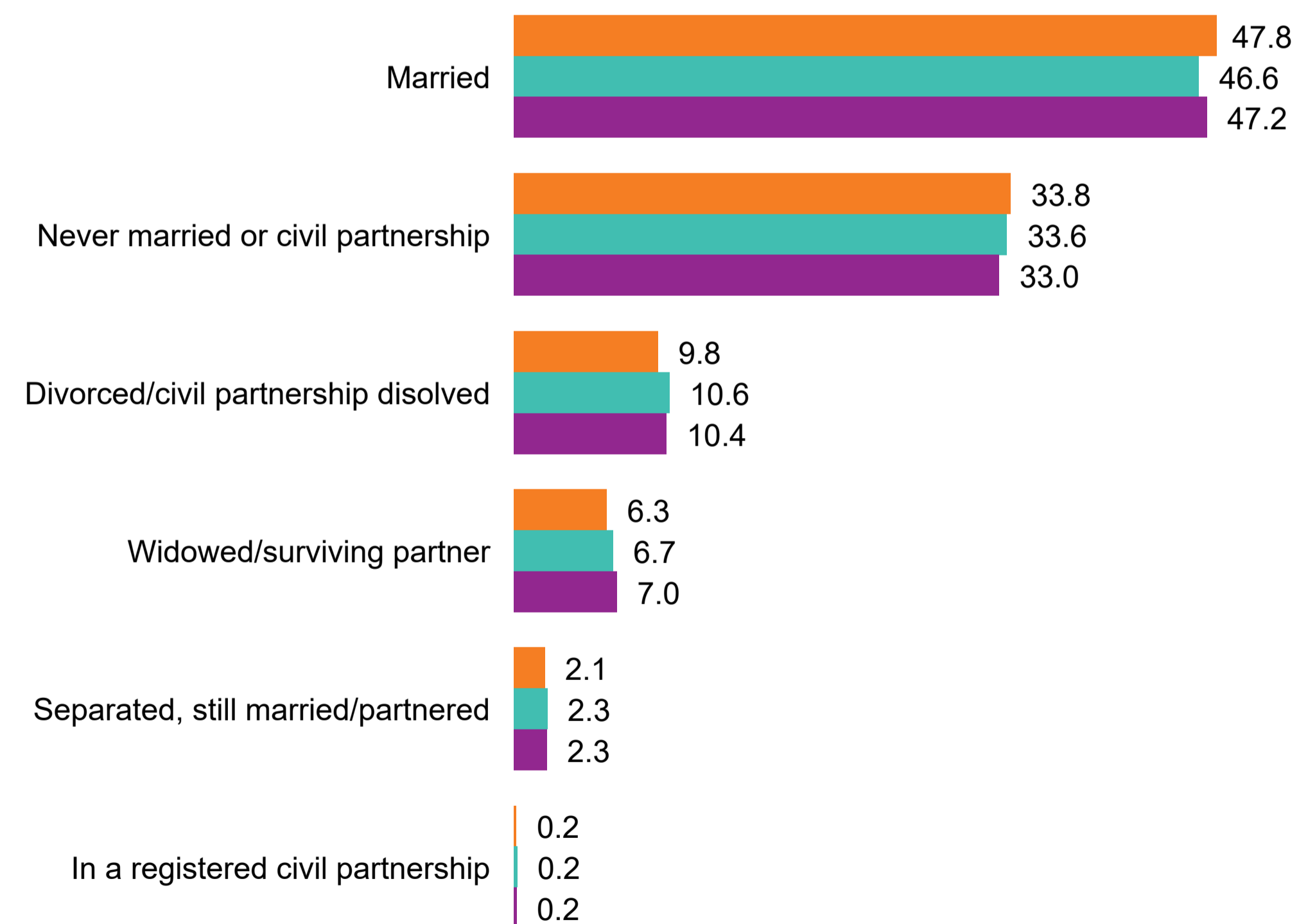
	This Area (Count)	This Area	High Peak	Derbyshire
Civil Partnership: Opposite sex	29	17.2	29.6	31.4
Civil Partnership: Same sex	29	82.8	70.4	68.6

Source: 2021 Census Table TS002

Legal Partnership Status

(% all usual residents)

● This Area ● High Peak ● Derbyshire



Source: 2021 Census Table TS002

This Area: Glossop and Charlesworth

Ethnicity

(% all usual residents)

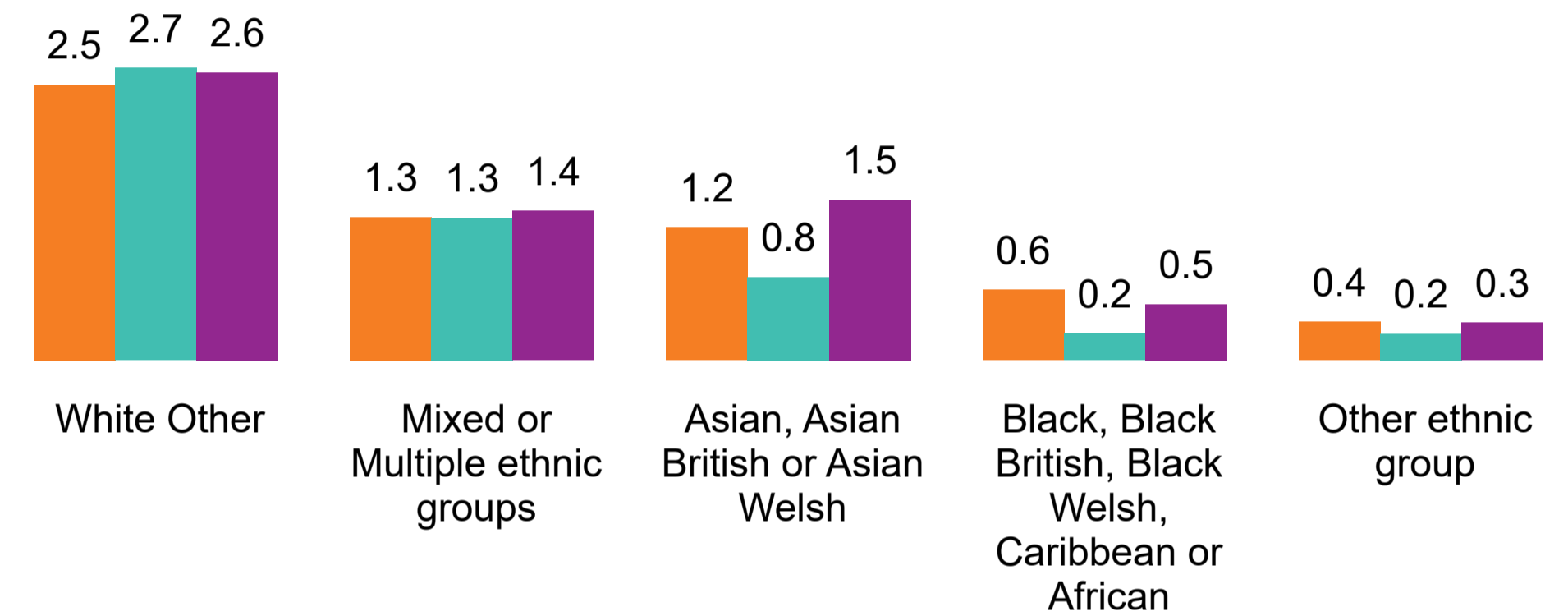
	This Area (Count)	This Area	High Peak	Derbyshire
White: English, Welsh, Scottish, Northern Irish or British	21,181	94.0	94.8	93.7
Black and Minority Ethnic	1,361	6.0	5.2	6.3
White Other	568	2.5	2.7	2.6
Mixed or Multiple ethnic groups	295	1.3	1.3	1.4
Asian, Asian British or Asian Welsh	274	1.2	0.8	1.5
Black, Black British, Black Welsh, Caribbean or African	145	0.6	0.2	0.5
Other ethnic group	79	0.4	0.2	0.3

Source: 2021 Census Table TS021

Ethnicity (Non-White British) %

(% all usual residents)

● This Area ● High Peak ● Derbyshire



Length of residence in the UK

(% all usual residents)

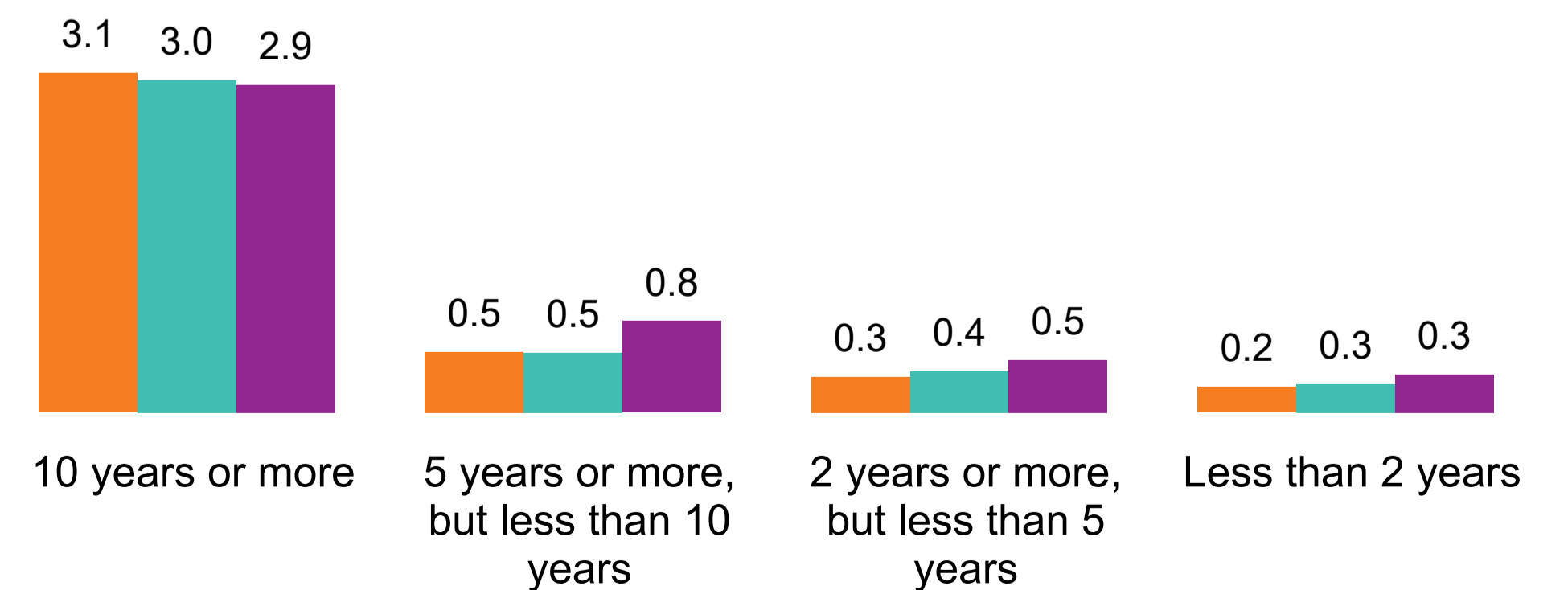
	This Area (Count)	This Area	High Peak	Derbyshire
Born in the UK	21,543	95.8	95.8	95.4
10 years or more	686	3.1	3.0	2.9
5 years or more, but less than 10 years	123	0.5	0.5	0.8
2 years or more, but less than 5 years	72	0.3	0.4	0.5
Less than 2 years	52	0.2	0.3	0.3

Source: 2021 Census Table TS016

Length of residence in the UK %

(% all usual residents)

● This Area ● High Peak ● Derbyshire



This Area: Glossop and Charlesworth

Schoolchildren and full-time students

(% all usual residents)

	This Area (Count)	This Area	High Peak	Derbyshire
Not a student	17,868	79.5	83.3	83.4
Student	3,508	15.6	16.7	16.6

Source: 2021 Census Table TS068

Highest Qualification Attained

(% all usual residents aged 16+)

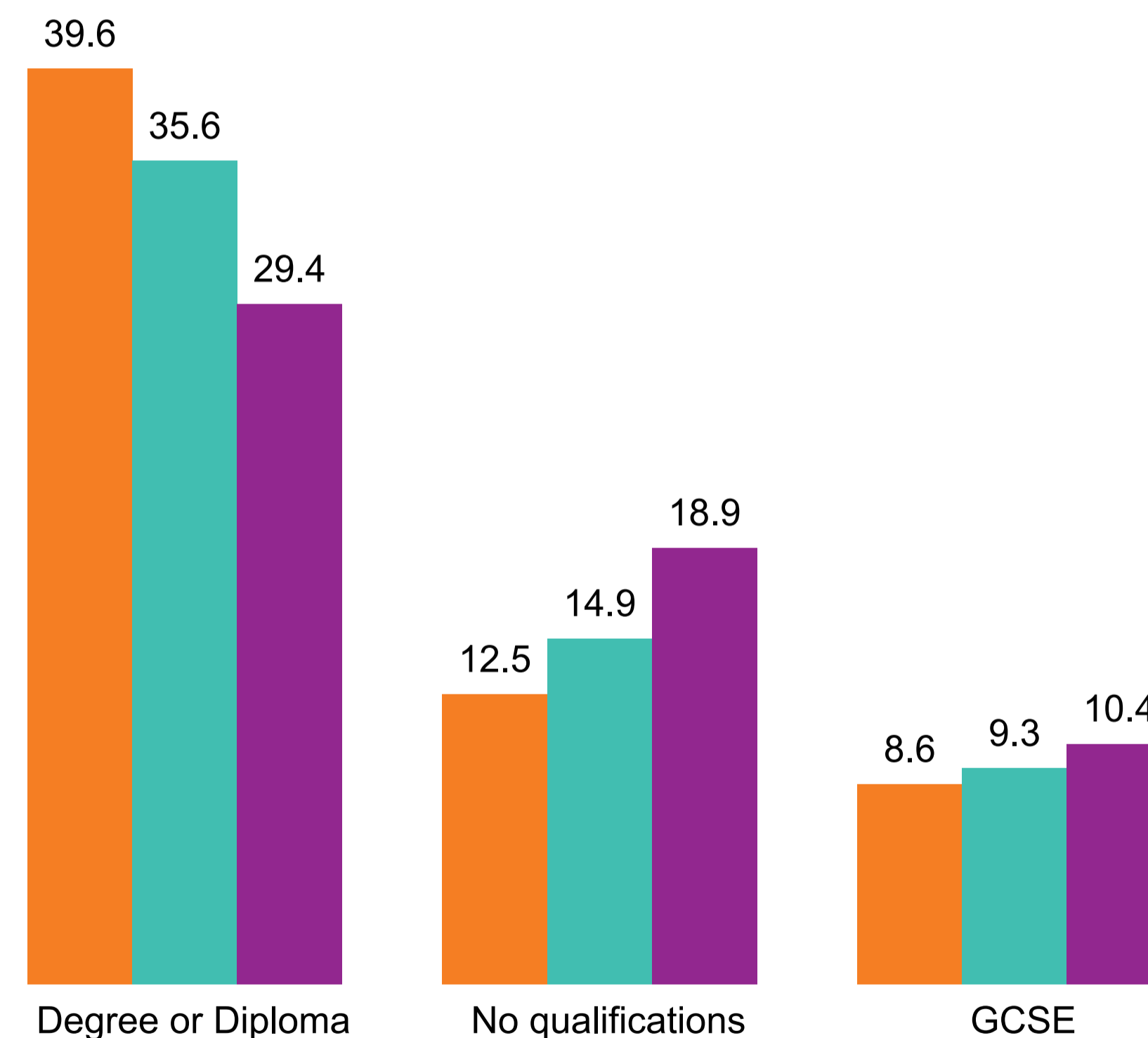
	This Area (Count)	This Area	High Peak	Derbyshire
Apprenticeship	1,050	5.6	6.1	6.5
Level 1 and entry level qualifications	1,621	8.6	9.3	10.4
Level 2 qualifications	2,565	13.7	13.8	14.5
Level 3 qualifications	3,383	18.0	18.2	17.9
Level 4 qualifications or above	7,419	39.6	35.6	29.4
No qualifications	2,350	12.5	14.9	18.9
Other qualifications	364	1.9	2.2	2.4

Source: 2021 Census Table TS067

Highest Qualification Attained %

(% all usual residents aged 16+)

● This Area ● High Peak ● Derbyshire



Source: 2021 Census Table TS067

This Area: Glossop and Charlesworth

Distance travelled to work (km)

(% all usual residents aged 16+ and in employment)

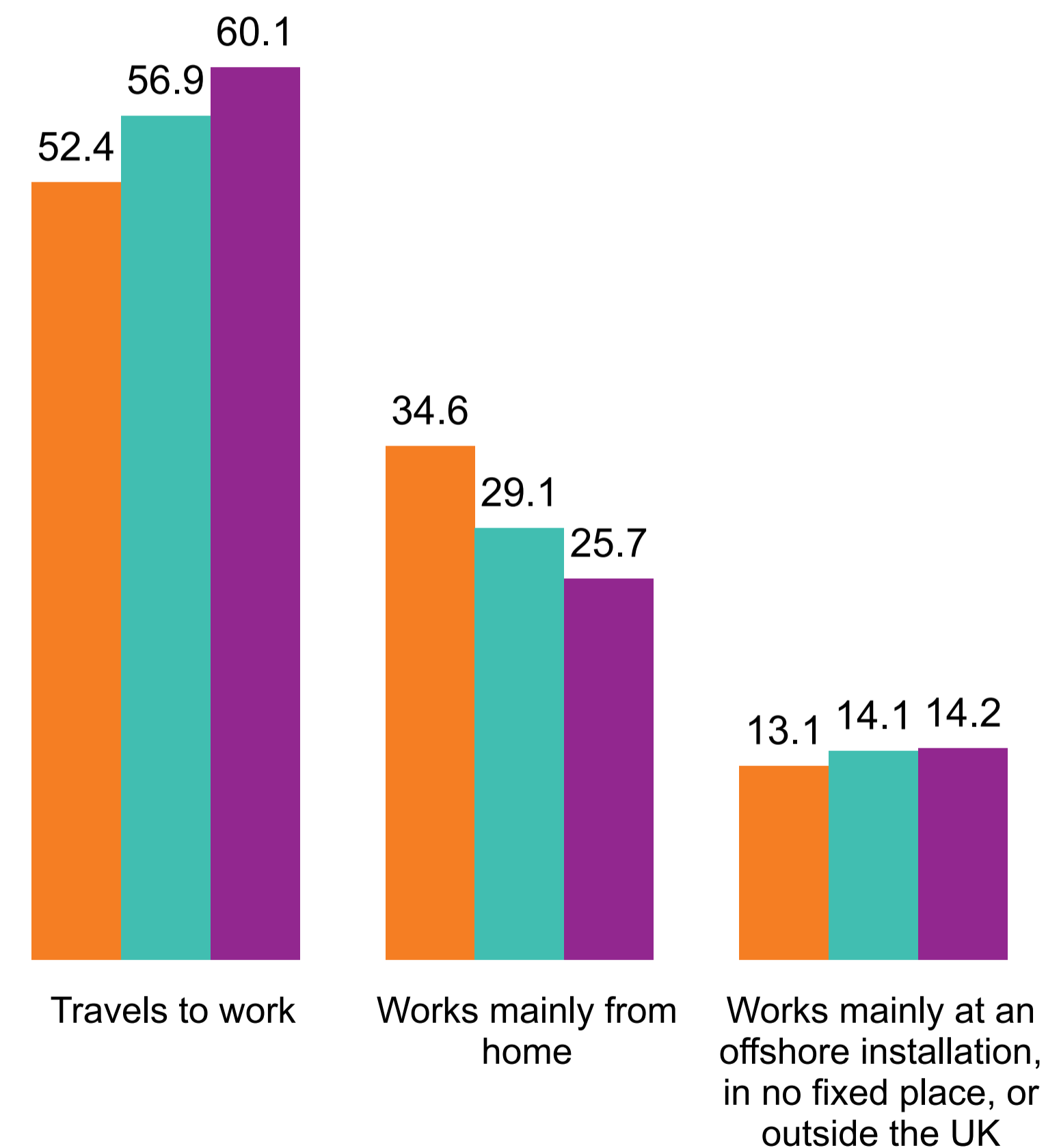
	This Area (Count)	This Area	High Peak	Derbyshire
Works mainly from home	3,920	34.6	29.1	25.7
10km-20km	1,787	15.8	13.8	15.2
Works mainly at an offshore installation, in no fixed place, or outside the UK	1,479	13.1	14.1	14.2
<2km	1,387	12.2	15.3	11.1
5km-10km	790	7.0	9.2	13.9
2km-5km	784	6.9	8.2	10.8
20km-30km	775	6.8	5.8	4.6
30km-40km	159	1.4	2.2	1.9
40km-60km	134	1.2	1.3	1.3
>60km	117	1.0	1.1	1.3

Source: 2021 Census Table TS058

Economic Activity %

(% all usual residents aged 16+ and in employment)

● This Area ● High Peak ● Derbyshire



Source: 2021 Census Table TS058