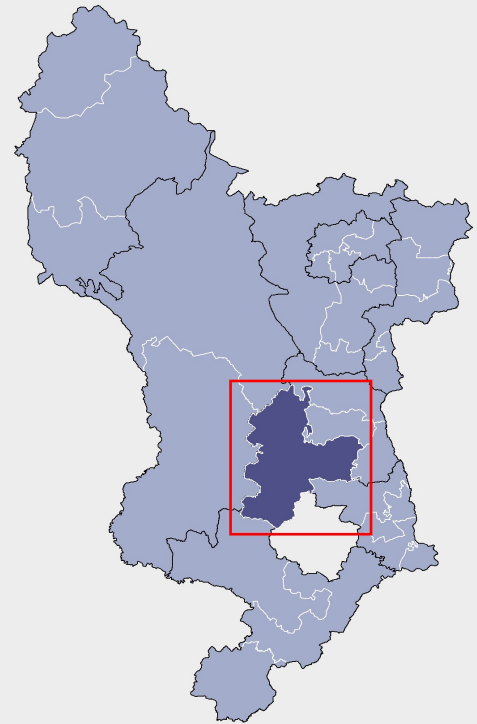
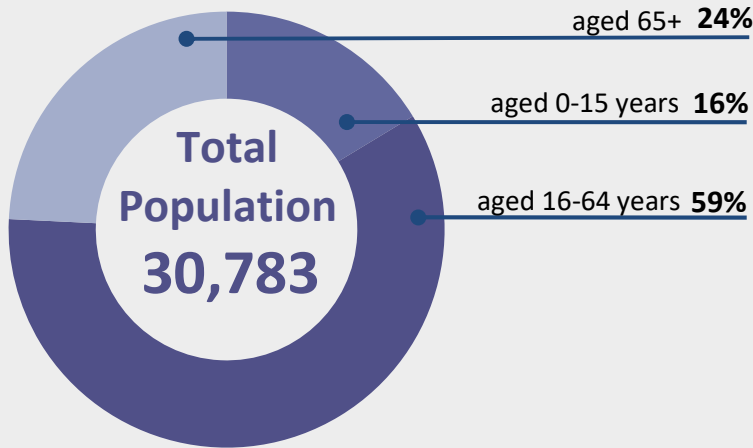


2018 Area Summary Profile Belper & Ripley South MAT



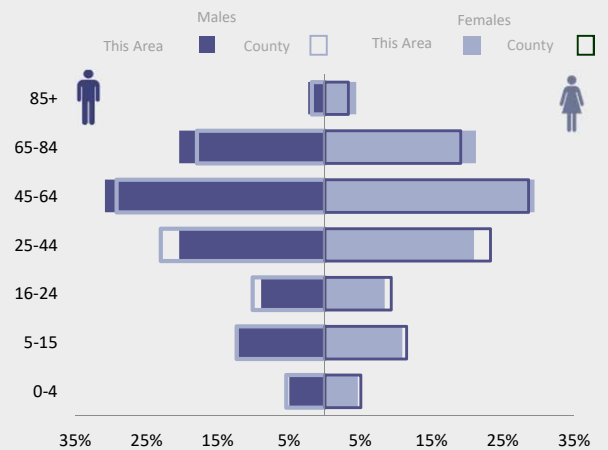
The large Multi Agency Team (MAT) area of Belper and Ripley South in Amber Valley contains semi-rural settlements in the west and south of the area, Duffield and Belper South and includes several villages in its eastern side.



Resident Population

2016 Mid-Year Estimates, ONS	Number	% of total population		
		Local	Derbyshire	England
0-4	1,481	4.8	5.2	6.2
5-15	3,536	11.5	11.9	12.8
16-24	2,667	8.7	9.7	11.1
25-44	6,366	20.7	23.1	26.5
45-64	9,272	30.1	28.9	25.4
65-84	6,412	20.8	18.5	15.5
85+	1,049	3.4	2.6	2.4
Working age (16-64)	18,305	59.5	61.8	63.1
Total	30,783			

Population Pyramid



Population Statistics

2011 Census, ONS	Number	% of total population		
		Local	Derbyshire	England
Ethnic minority population (all groups except White British)	1,294	4.3	4.2	20.2

2011 Census Households

12,943
households

13%
are lone pensioner
households



26%
of households have
dependent children


5%
are lone parent
households

2018 Area Summary Profile

Belper & Ripley South MAT



The chart below compares a range of indicators for Derbyshire. The local result for each indicator is shown as a circle against the range of results for the chosen local geography within Derbyshire's administrative boundary. The latest available figures have been used for all indicators and the significance for the results are shown by different colours as detailed below. The rank shows the position of the local geography in comparison with the other areas and a rank of 1 shows the most deprived of areas or the highest rate in indicators such as Pupils with a statement of SEN or EHC, a Rank Quilt is also available which shows the rank position of the chosen local geography across the range of indicators included below.



Indicator	MAT No.	MAT Rate	MAT Rank	Derbyshire	England	County Worst	Derbyshire Range (based on 2015 MAT area boundaries)		County Best
							25th Percentile	75th Percentile	
People & Place									
1 Deprivation	2,482	19.2	23	25.2	24.8	39.3			15.9
2 Children in poverty	475	8.5	23	14.3	16.6	23.2			6.6
3 Free school meal eligibility (FSM)	250	6.1	24	13.4	14.1	20.5			5.6
4 Pupils with statements of SEN or EHC	94	2.3	17	2.7	2.9	3.5			1.8
5 Proud of Derbyshire	66	88.0	23	82.1	-	73.1			88.5
6 Library users	4,614	15.0	9	16.0	-	9.8			21.0
Housing									
7 Median house price	758	206,950	3	165,000	221,000	244,000			115,000
8 Council tax band D & above	5,330	37.7	3	23.0	34.1	5.1			49.9
9 Fuel poverty	1,577	11.8	12	11.6	11.1	13.7			10.0
Community Safety									
10 All road traffic casualties	418	13.6	10	13.1	-	20.4			4.8
11 Anti-social behaviour (call for service)	1,005	32.6	19	39.2	-	87.5			16.9
12 Violent crime	209	6.8	22	10.0	-	19.8			4.6
13 Total crime	973	31.6	22	44.2	-	89.2			28.1
14 Derbyshire is a safe place to live	56	74.7	12	77.8	-	64.6			91.4
Economy									
15 Economically active (available to work)	15,411	70.4	14	69.9	69.9	64.3			73.1
16 Unemployment rate (overall)	165	0.9	23	1.7	2.1	3.0			0.5
17 Long-term unemployed	5	4.5	23	30.9	35.6	71.4			0.0
18 Youth unemployment	35	1.3	19	2.4	2.3	4.5			0.5
Education									
19 Adults with a degree	8,451	34.0	24	23.7	27.4	11.9			34.4
20 Adults with no qualifications	5,161	20.7	22	25.7	22.5	38.0			18.1
21 Attainment 8	14,045	51.4	25	45.6	44.6	38.1			51.4
22 KS2 (expected attainment in R, W & M) ¹	240	69.6	25	60.0	61.0	52.1			69.6
23 EYFS pupils achieving good development	246	78.8	25	70.4	70.7	63.2			78.8
24 School absenteeism - Secondary	168	11.0	23	13.8	-	19.1			9.6
25 School absenteeism - Primary	98	4.9	24	7.3	-	11.4			4.3
Health & Well-being									
26 Life expectancy at birth - males	-	81.7	25	79.1	79.5	76.8			81.7
27 Life expectancy at birth - females	-	82.7	15	82.8	83.1	80.6			84.7
28 Early death - circulatory disease	57	61.3	20	69.6	73.5	106.4			32.6
29 Early death - cancer	113	123.5	22	142.7	136.8	177.7			116.3
30 Low birthweight births	44	5.8	20	6.9	7.4	8.9			4.9
31 Obese children - Reception	63	7.6	22	9.0	9.1	12.0			6.7
32 Obese children - Year 6	126	14.7	21	17.8	19.1	24.4			13.7
33 Breast feeding at 6 - 8 weeks	147	58.6	25	41.0	44.4	26.6			58.6
34 Receiving home care/support	173	23.2	23	34.4	-	60.2			19.0
35 Unpaid care provision	3,644	12.1	11	12.1	10.2	13.9			10.0
36 'Limited' day-to-day activities	5,625	18.7	20	20.4	17.6	27.1			15.0
37 Travel time to nearest GP	18	12.5	2	11.3	11.1	16.8			9.3

Key: '# = local values are suppressed; '-' = value missing; ¹ National comparator data is school based; * © Crown Copyright

1: % households, March 2011, 2011 Census (ONS)*; 2: % children, Under 20 Years, 31 August 2015 (snapshot), DWP/HMRC; 3 & 4: %, Compulsory school age, January 2018, DCC; 5: % respondents, Aged 16 years and over, February 2017, DCC - 2017 Citizens' Panel; 6: % total popn, All ages, August 2018 (snapshot), DCC; 7: £, January to December 2017, Land Registry*; 8: % dwellings, 2017, VOA; 9: % households, 2016, DECC; 10: /1,000 popn, All ages, January 2013 to December 2017, DCC; 11, 12 & 13: /1,000 popn, All ages, April 2017 - March 2018, Derbyshire Constabulary; 14: %, 16 years and over, Feb 2017, DCC; 15: %, 16 to 74 years, March 2011, 2011 Census (ONS)*; 16: %, 16 to 64 years, May 2018, NOMIS; 17: % unemployed, 16 to 64 years, May 2018, NOMIS; 18: %, 16 to 24 years, May 2018, NOMIS; 19 & 20: %, 16 years and over, March 2011, 2011 Census (ONS)*; 21: Score, Key Stage 4 Pupils, 2016/17, DCC; 22: %, Key Stage 2 Pupils, 2016/17, DCC; 23: %, 4 to 5 years, 2016/17, DCC; 24 & 25: %, Compulsory school age cohort, January 2018, DCC; 26 & 27: yrs, At birth, 2014-2016 (Pooled), DCC; 28 & 29: DSR /100,000 popn, Under 75 years, 2014-2016 (Pooled), DCC; 30: %, All maternal ages, 2014-2016 (Pooled), ONS & DCC; 31: % measured children, 4 to 5 years, 2014/15 to 2016/17, DCC; 32: % measured children, 10 to 11 years, 2014/15 to 2016/17, DCC; 33: % of infants, All maternal ages, April 2016-March 2017, DCHS; 34: /1,000 popn, 65 years and over, July 2018, DCC; 35 & 36: % total popn, All ages, March 2011, 2011 Census (ONS)*; 37: Ave household travel time (mins), All ages, 2015, DfT;