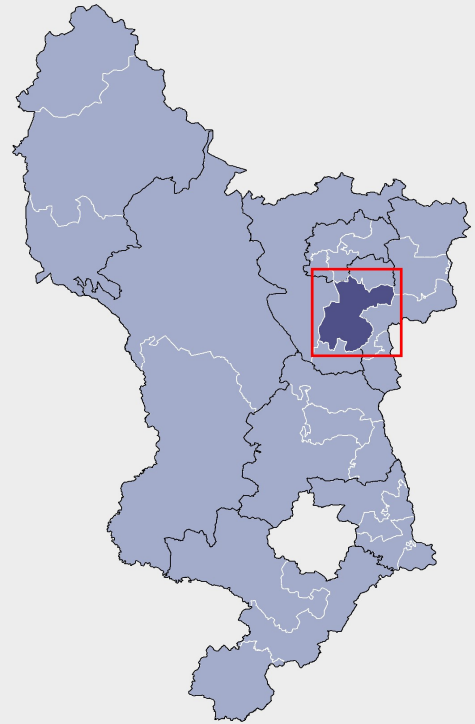
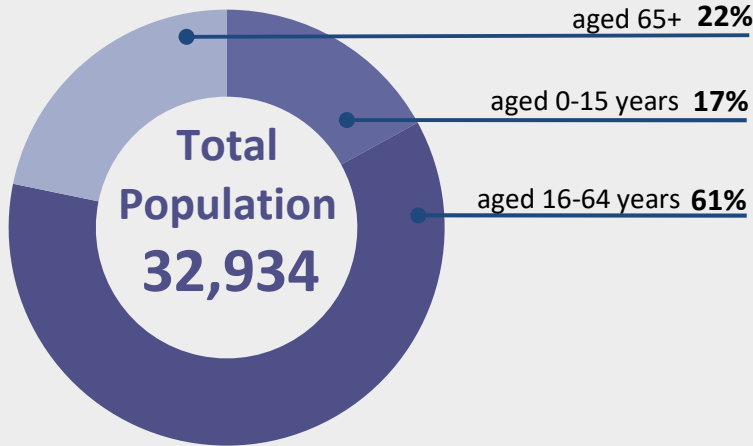


2018 Area Summary Profile Clay Cross MAT

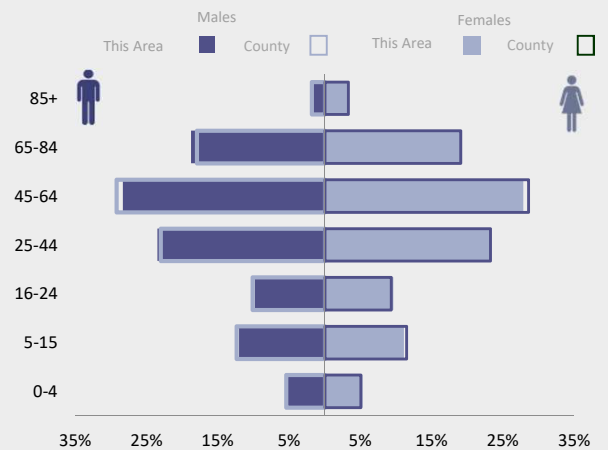


The Multi Agency Team (MAT) area of Clay Cross in North East Derbyshire stretches from the town of that name northwards to Grassmoor on its western side to Temple Normanton and Heath at J29 M1 in the east.



Resident Population 2016 Mid-Year Estimates, ONS	Number	% of total population		
		Local	Derbyshire	England
0-4	1,792	5.4	5.2	6.2
5-15	3,811	11.6	11.9	12.8
16-24	3,204	9.7	9.7	11.1
25-44	7,706	23.4	23.1	26.5
45-64	9,251	28.1	28.9	25.4
65-84	6,266	19.0	18.5	15.5
85+	904	2.7	2.6	2.4
Working age (16-64)	20,161	61.2	61.8	63.1
Total	32,934			

Population Pyramid



Population Statistics 2011 Census, ONS	Number	% of total population		
		Local	Derbyshire	England
Ethnic minority population (all groups except White British)	997	3.1	4.2	20.2

2011 Census Households

14,222
households

14%
are lone pensioner
households



26%
of households have
dependent children


6%
are lone parent
households

2018 Area Summary Profile

Clay Cross MAT



The chart below compares a range of indicators for Derbyshire. The local result for each indicator is shown as a circle against the range of results for the chosen local geography within Derbyshire's administrative boundary. The latest available figures have been used for all indicators and the significance for the results are shown by different colours as detailed below. The rank shows the position of the local geography in comparison with the other areas and a rank of 1 shows the most deprived of areas or the highest rate in indicators such as Pupils with a statement of SEN or EHC, a Rank Quilt is also available which shows the rank position of the chosen local geography across the range of indicators included below.



	Indicator	MAT No.	MAT Rate	MAT Rank	Derbyshire	England	County Worst	Derbyshire Range (based on 2015 MAT area boundaries)		County Best
								25th Percentile	75th Percentile	
People & Place	1 Deprivation	4,696	33.0	4	25.2	24.8	39.3	●	◆	15.9
	2 Children in poverty	1,345	21.3	3	14.3	16.6	23.2	●	◆	6.6
	3 Free school meal eligibility (FSM)	771	17.4	6	13.4	14.1	20.5	●	◆	5.6
	4 Pupils with statements of SEN or EHC	111	2.5	13	2.7	2.9	3.5	◆	●	1.8
	5 Proud of Derbyshire	57	85.1	17	82.1	-	73.1	●	●	88.5
	6 Library users	4,354	13.2	4	16.0	-	9.8	●	●	21.0
Housing	7 Median house price	582	139,498	16	165,000	221,000	244,000	◆	●	115,000
	8 Council tax band D & above	1,730	11.4	20	23.0	34.1	5.1	●	◆	49.9
	9 Fuel poverty	1,768	12.1	7	11.6	11.1	13.7	●	◆	10.0
Community Safety	10 All road traffic casualties	451	13.7	7	13.1	-	20.4	●	●	4.8
	11 Anti-social behaviour (call for service)	1,544	46.9	9	39.2	-	87.5	●	●	16.9
	12 Violent crime	381	11.6	10	10.0	-	19.8	●	●	4.6
	13 Total crime	1,400	42.5	13	44.2	-	89.2	●	●	28.1
14 Derbyshire is a safe place to live	49	72.1	6	77.8	-	64.6	●	●	91.4	
Economy	15 Economically active (available to work)	15,697	66.1	4	69.9	69.9	64.3	●	◆	73.1
	16 Unemployment rate (overall)	390	1.9	11	1.7	2.1	3.0	◆	●	0.5
	17 Long-term unemployed	100	37.7	8	30.9	35.6	71.4	●	●	0.0
	18 Youth unemployment	80	2.5	12	2.4	2.3	4.5	●	◆	0.5
Education	19 Adults with a degree	4,370	16.4	4	23.7	27.4	11.9	●	◆	34.4
	20 Adults with no qualifications	8,807	33.1	3	25.7	22.5	38.0	●	◆	18.1
	21 Attainment 8	12,179	42.1	5	45.6	44.6	38.1	●	◆	51.4
	22 KS2 (expected attainment in R, W & M) ¹	180	56.8	10	60.0	61.0	52.1	●	◆	69.6
	23 EYFS pupils achieving good development	250	67.4	7	70.4	70.7	63.2	●	◆	78.8
	24 School absenteeism - Secondary	310	19.1	1	13.8	-	19.1	●	●	9.6
25 School absenteeism - Primary	195	8.8	6	7.3	-	11.4	●	●	4.3	
Health & Well-being	26 Life expectancy at birth - males	-	78.0	11	79.1	79.5	76.8	●	◆	81.7
	27 Life expectancy at birth - females	-	81.5	7	82.8	83.1	80.6	●	◆	84.7
	28 Early death - circulatory disease	78	78.9	10	69.6	73.5	106.4	●	◆	32.6
	29 Early death - cancer	142	143.3	14	142.7	136.8	177.7	●	◆	116.3
	30 Low birthweight births	70	6.3	16	6.9	7.4	8.9	◆	●	4.9
	31 Obese children - Reception	125	12.0	1	9.0	9.1	12.0	●	◆	6.7
	32 Obese children - Year 6	205	22.7	3	17.8	19.1	24.4	●	◆	13.7
	33 Breast feeding at 6 - 8 weeks	122	32.5	6	41.0	44.4	26.6	●	◆	58.6
	34 Receiving home care/support	289	40.3	9	34.4	-	60.2	●	●	19.0
	35 Unpaid care provision	4,265	13.3	3	12.1	10.2	13.9	●	◆	10.0
	36 'Limited' day-to-day activities	8,192	25.6	2	20.4	17.6	27.1	●	◆	15.0
	37 Travel time to nearest GP	20	9.7	20	11.3	11.1	16.8	◆	●	9.3

Key: '# = local values are suppressed; '-' = value missing; ¹ National comparator data is school based; * © Crown Copyright

1: % households, March 2011, 2011 Census (ONS)*; 2: % children, Under 20 Years, 31 August 2015 (snapshot), DWP/HMRC; 3 & 4: %, Compulsory school age, January 2018, DCC; 5: % respondents, Aged 16 years and over, February 2017, DCC - 2017 Citizens' Panel; 6: % total popn, All ages, August 2018 (snapshot), DCC; 7: £, January to December 2017, Land Registry*; 8: % dwellings, 2017, VOA; 9: % households, 2016, DECC; 10: /1,000 popn, All ages, January 2013 to December 2017, DCC; 11, 12 & 13: /1,000 popn, All ages, April 2017 - March 2018, Derbyshire Constabulary; 14: %, 16 years and over, Feb 2017, DCC; 15: %, 16 to 74 years, March 2011, 2011 Census (ONS)*; 16: %, 16 to 64 years, May 2018, NOMIS; 17: % unemployed, 16 to 64 years, May 2018, NOMIS; 18: %, 16 to 24 years, May 2018, NOMIS; 19 & 20: %, 16 years and over, March 2011, 2011 Census (ONS)*; 21: Score, Key Stage 4 Pupils, 2016/17, DCC; 22: %, Key Stage 2 Pupils, 2016/17, DCC; 23: %, 4 to 5 years, 2016/17, DCC; 24 & 25: %, Compulsory school age cohort, January 2018, DCC; 26 & 27: yrs, At birth, 2014-2016 (Pooled), DCC; 28 & 29: DSR /100,000 popn, Under 75 years, 2014-2016 (Pooled), DCC; 30: %, All maternal ages, 2014-2016 (Pooled), ONS & DCC; 31: % measured children, 4 to 5 years, 2014/15 to 2016/17, DCC; 32: % measured children, 10 to 11 years, 2014/15 to 2016/17, DCC; 33: % of infants, All maternal ages, April 2016-March 2017, DCHS; 34: /1,000 popn, 65 years and over, July 2018, DCC; 35 & 36: % total popn, All ages, March 2011, 2011 Census (ONS)*; 37: Ave household travel time (mins), All ages, 2015, DfT;