

## Ashleyhay

Area Type and Code  
Parish (E04002666)

### Age structure

<b>Total population</b>	<b>Total 16+ population</b>
118	97

Table KS102EW

Residents by age	Number of people	All as % of total population		
		This Area	Amber Valley	Derbyshire
0 to 4 years	3	2.5	5.2	5.4
5 to 7 years	6	5.1	3.1	3.2
8 to 9 years	0	0.0	2.1	2.1
10 to 14 years	12	10.2	5.9	5.8
15 years old	0	0.0	1.2	1.3
16 to 17 years	3	2.5	2.6	2.6
18 to 19 years	1	0.8	2.2	2.3
20 to 24 years	2	1.7	5.1	5.3
25 to 29 years	5	4.2	5.3	5.3
30 to 44 years	20	16.9	19.9	19.6
45 to 59 years	27	22.9	21.3	21.4
60 to 64 years	11	9.3	7.5	7.1
65 to 74 years	19	16.1	10.2	10.1
75 to 84 years	8	6.8	5.9	6.0
85 to 89 years	1	0.8	1.6	1.6
90 years and over	0	0.0	0.9	0.8

#### Average age

This Area

45

Amber Valley

42

Derbyshire

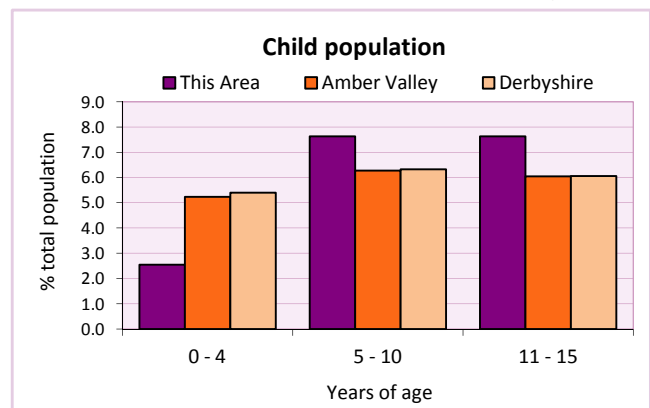
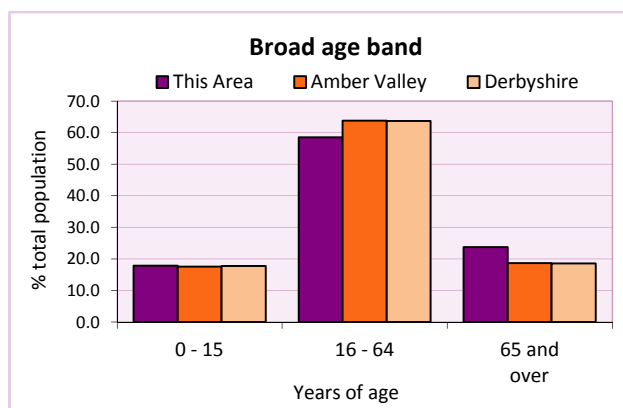
42

Table KS102EW

### Stages of life

Population by age band	Number of people	% of total population		
		This Area	Amber Valley	Derbyshire
Pre-school (0 to 4 years)	3	2.5	5.2	5.4
Primary school (5 to 10 years)	9	7.6	6.3	6.3
Secondary school (11 to 15 years)	9	7.6	6.0	6.1
Working age (16 to 64 years)	69	58.5	63.8	63.7
Pensionable age (65 +)	28	23.7	18.6	18.6

Table QS103EW



# 2011 Census: Equalities Profile

Ashleyhay

Area Type and Code  
Parish (E04002666)

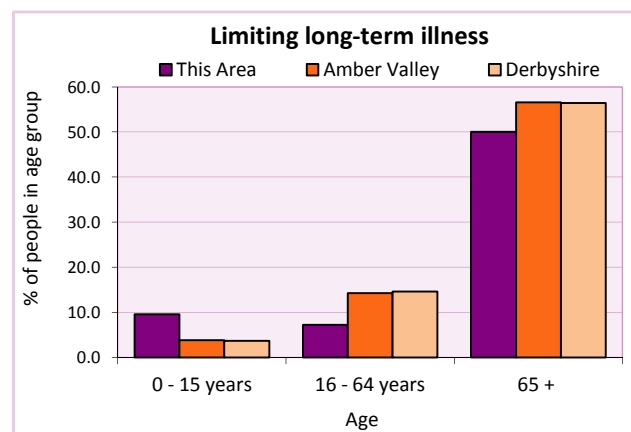
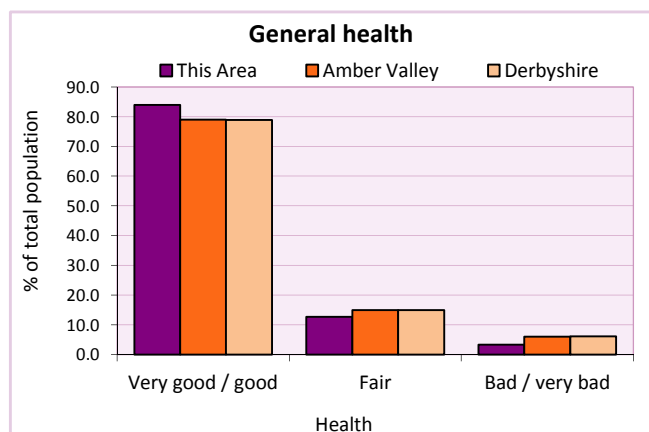
## Health

General health	Number of people			% of total population		
	Males	Females	All	This Area	Amber Valley	Derbyshire
Very good / good	50	49	99	83.9	79.0	78.9
Fair	8	7	15	12.7	15.0	14.9
Bad / very bad	0	4	4	3.4	6.0	6.2

Table LC3206EW

Limiting long-term health problem or disability	Number of people			% of total in age group		
	Males	Females	All	This Area	Amber Valley	Derbyshire
0 - 15 years	1	1	2	9.5	3.8	3.7
16 - 64 years	1	4	5	7.2	14.2	14.6
65 +	5	9	14	50.0	56.5	56.4
All ages	7	14	21	17.8	20.3	20.4

Table LC3206EW



## Carers

Provision of unpaid care	Number of people			All as % of total population		
	Males	Females	Total	This Area	Amber Valley	Derbyshire
Hours spent caring (per week):						
- 1 to 19 hours	25	28	53	44.9	7.8	7.8
- 20 to 49 hours	0	1	1	0.8	1.5	1.5
- 50+ hours	1	3	4	3.4	2.7	2.7
All carers	3	11	58	49.2	11.9	12.0

Table LC3301EW

Provision of unpaid care by age	Hours spent providing unpaid care			All carers	% of total population		
	1-19	20-49	50 or more		This Area	Amber Valley	Derbyshire
0 to 24 years	4,395	723	536	5,654	0.7	0.8	0.8
25 to 64 years	45,185	8,150	12,191	65,526	8.5	7.6	7.2
65 years and over	10,265	2,851	8,338	21,454	2.8	2.4	2.2

Table LC3301EW

# 2011 Census: Equalities Profile

Ashleyhay

Area Type and Code  
Parish (E04002666)

## Single person households

Single person households	Number of households	% of total households		
		This Area	Amber Valley	Derbyshire
Lone parent households	1	2.2	5.7	6.1
- of which is in employment	1	2.2	2.0	2.2
- of which is not in employment	-	2.2	1.5	1.7
Lone pensioner households	5	10.9	12.8	13.0

Table KS107EW

## Marital status

Marital status	Number of people	% of total adults (16+)		
		This Area	Amber Valley	Derbyshire
Single	23	23.7	28.8	29.3
Married	65	67.0	50.7	50.5
Same-sex civil partnership	0	0.0	0.3	0.2
Separated	1	1.0	2.3	2.4
Divorced	2	2.1	10.0	9.9
Widowed/ surviving partner	6	6.2	7.8	7.7

Table KS103EW

Couples	Number of people	% of total adults (16+) in households		
		This Area	Amber Valley	Derbyshire
Living as a couple	68	70.1	64.2	63.4
<i>of which</i>				
- Married	64	66.0	50.2	50.0
- Cohabiting	4	4.1	13.2	12.8
- Registered same sex civil partnership or cohabiting same sex couple	0	0.0	0.8	0.7

Table QS108EW

## Religion

Religion	Number of people	% of total population		
		This Area	Amber Valley	Derbyshire
Christian	83	70.3	61.2	63.6
Buddhist	0	0.0	0.2	0.2
Hindu	0	0.0	0.1	0.2
Jewish	0	0.0	0.1	0.0
Muslim	0	0.0	0.2	0.3
Sikh	0	0.0	0.1	0.3
Other religions	0	0.0	0.5	0.4
No religion	29	24.6	30.3	28.0
Not stated	6	5.1	7.3	7.0

Table KS209EW

# 2011 Census: Equalities Profile

Ashleyhay

Area Type and Code  
Parish (E04002666)

## Ethnicity

Ethnic group	Number of People			% of total population		
	Male	Female	All	This Area	Amber Valley	Derbyshire
White British	57	60	117	99.2	96.5	95.8
Black and Minority Ethnic (BME)	1	-	1	0.8	3.5	4.2
White Other	-	-	-	0.0	1.7	1.7
- Irish	-	-	-	0.0	0.3	0.4
- Gypsy or Irish Traveller	-	-	-	0.0	0.0	0.0
- Other White	-	-	-	0.0	1.3	1.2
Mixed	1	-	1	0.8	0.8	0.9
- White & Black Caribbean	-	-	-	0.0	0.4	0.4
- White & Black African	-	-	-	0.0	0.1	0.1
- White & Asian	1	-	1	0.8	0.2	0.3
- Other Mixed	-	-	-	0.0	0.1	0.2
Asian or Asian British	-	-	-	0.0	0.8	1.1
- Indian	-	-	-	0.0	0.3	0.5
- Pakistani	-	-	-	0.0	0.1	0.1
- Bangladeshi	-	-	-	0.0	0.0	0.0
- Chinese	-	-	-	0.0	0.2	0.2
- Other Asian	-	-	-	0.0	0.2	0.2
Black or Black British	-	-	-	0.0	0.2	0.4
- Black Caribbean	-	-	-	0.0	0.1	0.1
- Black African	-	-	-	0.0	0.1	0.2
- Other Black	-	-	-	0.0	0.0	0.0
Arab	-	-	-	0.0	0.0	0.0
Other ethnic group	-	-	-	0.0	0.1	0.1

Table LC2101EW

## Deprivation

Deprivation	Number of households	% of total households		
		This Area	Amber Valley	Derbyshire
Household not deprived in any dimension	24	52.2	43.4	43.5
Household deprived in one dimension	13	28.3	31.2	31.3
Households deprived in two or more dimensions	9	19.6	25.4	25.2

Table QS119EW

Number of cars in household	Number of households	% of total households		
		This Area	Amber Valley	Derbyshire
No cars or vans in household	2	4.3	19.2	20.1
1 car or van in household	10	21.7	42.2	42.4
2 cars or vans in household	26	56.5	29.5	28.9
3 cars or vans in household	6	13.0	6.8	6.4
4 or more cars or vans in household	2	4.3	2.3	2.2

Table KS404EW

# 2011 Census: Equalities Profile

Ashleyhay

Area Type and Code  
Parish (E04002666)

## Deprivation cont.

Central heating provision in household	Number of households	% of households with one usual resident		
		This Area	Amber Valley	Derbyshire
No central heating	4	8.7	2.2	2.0
Has Central Heating	42	91.3	97.8	98.0
<i>of which</i>				
- Gas	6	13.0	84.2	83.9
- Electric including storage heaters	4	8.7	5.1	4.2
- Oil	25	54.3	1.8	2.6
- Solid fuel (wood, coal)	4	8.7	1.7	2.5
- Other and two types	3	6.5	4.9	4.8

Table QS415EW

## Migration

Country of birth by year of arrival in the UK	Number of people	% of total residents		
		This Area	Amber Valley	Derbyshire
From within the UK total	117	99.2	97.0	96.7
From outside the UK total	1	0.8	3.0	3.3
<i>of which</i>				
- Ireland	0	0.0	0.3	0.3
- Other EU country	1	0.8	1.0	0.9
- European (Non-EU country)	0	0.0	0.4	0.5
- African	0	0.0	0.4	0.5
- Middle East and Asia	0	0.0	0.6	0.8
- Americas and Caribbean	0	0.0	0.3	0.3
- Australasia and Antarctica	0	0.0	0.1	0.1

Table QS119EW

Length of residence in the UK	Number of people	% of total residents		
		This Area	Amber Valley	Derbyshire
Less than 2 years	0	0.0	0.2	0.3
2 years or more but less than 5 years	0	0.0	0.5	0.5
5 years or more but less than 10 years	0	0.0	0.5	0.6
10 years or more	1	0.8	1.8	2.0
Born in the UK	117	99.2	97.0	96.7

Table QS119EW

For an **explanation** of the various terms used in these tables, please see the accompanying **Glossary**.

There is also a **Summary** profile, and there are other extension profiles covering the following topics:- **Population, Economic Activity, Equalities, Health, Households and Housing**.

**Profiles** in Adobe Acrobat (pdf) format can be downloaded from the Derbyshire Observatory web site, which also provides interactive maps and charts - <http://observatory.derbyshire.gov.uk>

Please note that figures vary across the Census Profiles as different denominators are used. 2011 Census Table reference numbers are provided beneath each individual table in the Census Profiles should you require further information.

Version: 3.0