

Stanley and Stanley Common

Area Type and Code
Parish (E04002835)

Age structure

Total population	Total 16+ population
2,100	1,774

Table KS102EW

Residents by age	Number of people	All as % of total population		
		This Area	Erewash	Derbyshire
0 to 4 years	92	4.4	5.8	5.4
5 to 7 years	52	2.5	3.2	3.2
8 to 9 years	43	2.0	2.1	2.1
10 to 14 years	109	5.2	5.5	5.8
15 years old	30	1.4	1.3	1.3
16 to 17 years	55	2.6	2.6	2.6
18 to 19 years	50	2.4	2.3	2.3
20 to 24 years	109	5.2	6.0	5.3
25 to 29 years	84	4.0	5.7	5.3
30 to 44 years	364	17.3	20.4	19.6
45 to 59 years	492	23.4	20.7	21.4
60 to 64 years	149	7.1	6.4	7.1
65 to 74 years	249	11.9	9.5	10.1
75 to 84 years	167	8.0	6.0	6.0
85 to 89 years	40	1.9	1.5	1.6
90 years and over	15	0.7	0.8	0.8

Average age

This Area

44

Erewash

41

Derbyshire

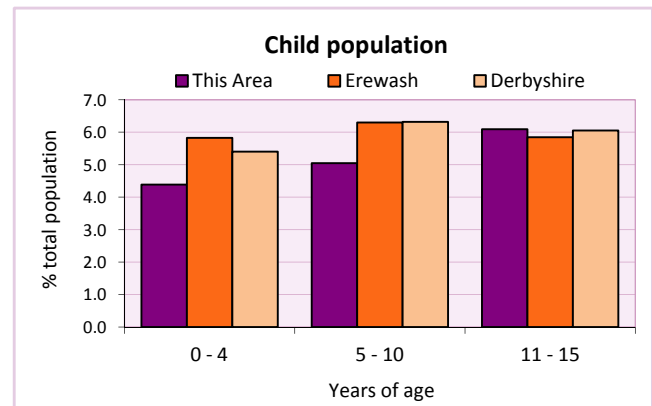
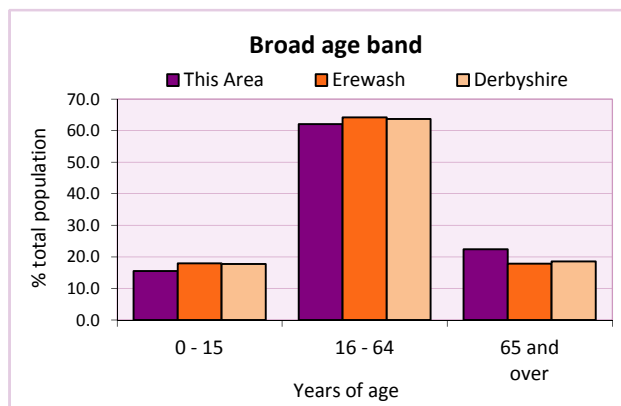
42

Table KS102EW

Stages of life

Population by age band	Number of people	% of total population		
		This Area	Erewash	Derbyshire
Pre-school (0 to 4 years)	92	4.4	5.8	5.4
Primary school (5 to 10 years)	106	5.0	6.3	6.3
Secondary school (11 to 15 years)	128	6.1	5.8	6.1
Working age (16 to 64 years)	1,303	62.0	64.2	63.7
Pensionable age (65 +)	471	22.4	17.8	18.6

Table QS103EW



2011 Census: Equalities Profile

Stanley and Stanley Common

Area Type and Code
Parish (E04002835)

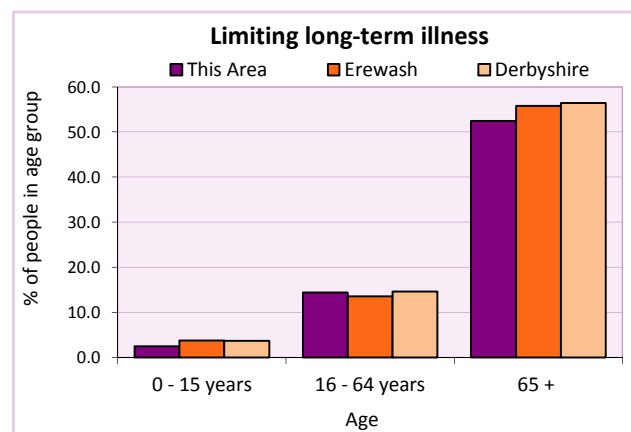
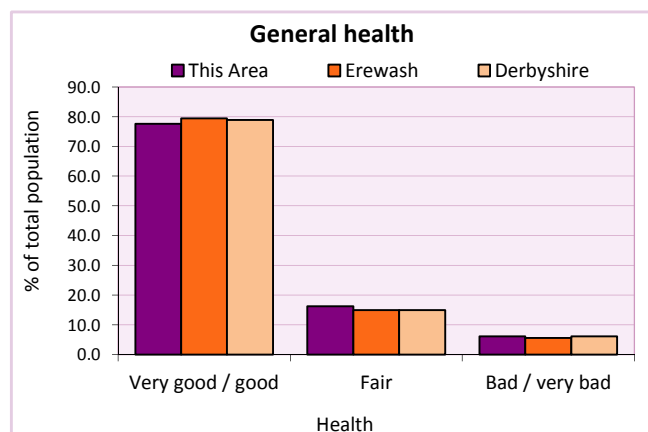
Health

General health	Number of people			% of total population		
	Males	Females	All	This Area	Erewash	Derbyshire
Very good / good	804	826	1,630	77.6	79.4	78.9
Fair	156	185	341	16.2	15.0	14.9
Bad / very bad	67	62	129	6.1	5.6	6.2

Table LC3206EW

Limiting long-term health problem or disability	Number of people			% of total in age group		
	Males	Females	All	This Area	Erewash	Derbyshire
0 - 15 years	4	4	8	2.5	3.8	3.7
16 - 64 years	97	90	187	14.4	13.5	14.6
65 +	111	136	247	52.4	55.8	56.4
All ages	212	230	442	21.0	19.3	20.4

Table LC3206EW



Carers

Provision of unpaid care	Number of people			All as % of total population		
	Males	Females	Total	This Area	Erewash	Derbyshire
Hours spent caring (per week):						
- 1 to 19 hours	42	55	97	4.6	7.3	7.8
- 20 to 49 hours	18	31	49	2.3	1.3	1.5
- 50+ hours	34	32	66	3.1	2.6	2.7
All carers	147	173	212	10.1	11.2	12.0

Table LC3301EW

Provision of unpaid care by age	Hours spent providing unpaid care			All carers	% of total population		
	1-19	20-49	50 or more		This Area	Erewash	Derbyshire
0 to 24 years	4,395	723	536	5,654	0.7	0.8	0.8
25 to 64 years	45,185	8,150	12,191	65,526	8.5	7.6	7.2
65 years and over	10,265	2,851	8,338	21,454	2.8	2.4	2.2

Table LC3301EW

2011 Census: Equalities Profile

Stanley and Stanley Common

Area Type and Code
Parish (E04002835)

Single person households

Single person households	Number of households	% of total households		
		This Area	Erewash	Derbyshire
Lone parent households	42	4.5	7.0	6.1
- of which is in employment	27	2.9	2.4	2.2
- of which is not in employment	15	1.7	2.0	1.7
Lone pensioner households	164	17.5	12.5	13.0

Table KS107EW

Marital status

Marital status	Number of people	% of total adults (16+)		
		This Area	Erewash	Derbyshire
Single	457	25.8	31.2	29.3
Married	951	53.6	48.4	50.5
Same-sex civil partnership	2	0.1	0.1	0.2
Separated	38	2.1	2.5	2.4
Divorced	167	9.4	10.2	9.9
Widowed/ surviving partner	159	9.0	7.5	7.7

Table KS103EW

Couples	Number of people	% of total adults (16+) in households		
		This Area	Erewash	Derbyshire
Living as a couple	1,130	64.1	62.3	63.4
<i>of which</i>				
- Married	926	52.5	47.9	50.0
- Cohabiting	198	11.2	13.8	12.8
- Registered same sex civil partnership or cohabiting same sex couple	6	0.3	0.6	0.7

Table QS108EW

Religion

Religion	Number of people	% of total population		
		This Area	Erewash	Derbyshire
Christian	1,466	69.8	57.8	63.6
Buddhist	1	0.0	0.2	0.2
Hindu	3	0.1	0.4	0.2
Jewish	0	0.0	0.0	0.0
Muslim	0	0.0	0.2	0.3
Sikh	0	0.0	0.3	0.3
Other religions	8	0.4	0.4	0.4
No religion	506	24.1	33.9	28.0
Not stated	116	5.5	6.9	7.0

Table KS209EW

2011 Census: Equalities Profile

Stanley and Stanley Common

Area Type and Code
Parish (E04002835)

Ethnicity

Ethnic group	Number of People			% of total population		
	Male	Female	All	This Area	Erewash	Derbyshire
White British	1,001	1,051	2,052	97.7	95.2	95.8
Black and Minority Ethnic (BME)	26	22	48	2.3	4.8	4.2
White Other	17	9	26	1.2	1.9	1.7
- Irish	5	2	7	0.3	0.5	0.4
- Gypsy or Irish Traveller	-	-	-	0.0	0.0	0.0
- Other White	12	7	19	0.9	1.3	1.2
Mixed	3	4	7	0.3	1.1	0.9
- White & Black Caribbean	1	2	3	0.1	0.7	0.4
- White & Black African	-	-	-	0.0	0.1	0.1
- White & Asian	2	-	2	0.1	0.2	0.3
- Other Mixed	-	2	2	0.1	0.2	0.2
Asian or Asian British	5	5	10	0.5	1.2	1.1
- Indian	3	2	5	0.2	0.7	0.5
- Pakistani	-	-	-	0.0	0.1	0.1
- Bangladeshi	-	-	-	0.0	0.0	0.0
- Chinese	2	2	4	0.2	0.2	0.2
- Other Asian	-	1	1	0.0	0.2	0.2
Black or Black British	1	4	5	0.2	0.5	0.4
- Black Caribbean	-	1	1	0.0	0.3	0.1
- Black African	1	2	3	0.1	0.1	0.2
- Other Black	-	1	1	0.0	0.1	0.0
Arab	-	-	-	0.0	0.0	0.0
Other ethnic group	-	-	-	0.0	0.1	0.1

Table LC2101EW

Deprivation

Deprivation	Number of households	% of total households		
		This Area	Erewash	Derbyshire
Household not deprived in any dimension	409	43.7	43.0	43.5
Household deprived in one dimension	257	27.5	31.4	31.3
Households deprived in two or more dimensions	269	28.8	25.6	25.2

Table QS119EW

Number of cars in household	Number of households	% of total households		
		This Area	Erewash	Derbyshire
No cars or vans in household	168	18.0	22.4	20.1
1 car or van in household	383	41.0	43.6	42.4
2 cars or vans in household	297	31.8	27.0	28.9
3 cars or vans in household	63	6.7	5.3	6.4
4 or more cars or vans in household	24	2.6	1.7	2.2

Table KS404EW

2011 Census: Equalities Profile

Stanley and Stanley Common

Area Type and Code
Parish (E04002835)

Deprivation cont.

Central heating provision in household	Number of households	% of households with one usual resident		
		This Area	Erewash	Derbyshire
No central heating	26	2.8	3.2	2.0
Has Central Heating	909	97.2	96.8	98.0
<i>of which</i>				
- Gas	787	84.2	86.9	83.9
- Electric including storage heaters	28	3.0	4.8	4.2
- Oil	22	2.4	0.4	2.6
- Solid fuel (wood, coal)	14	1.5	0.6	2.5
- Other and two types	58	6.2	4.1	4.8

Table QS415EW

Migration

Country of birth by year of arrival in the UK	Number of people	% of total residents		
		This Area	Erewash	Derbyshire
From within the UK total	2,048	97.5	96.4	96.7
From outside the UK total	52	2.5	3.6	3.3
<i>of which</i>				
- Ireland	6	0.3	0.4	0.3
- Other EU country	17	0.8	1.0	0.9
- European (Non-EU country)	7	0.3	0.5	0.5
- African	9	0.4	0.4	0.5
- Middle East and Asia	9	0.4	0.8	0.8
- Americas and Caribbean	2	0.1	0.3	0.3
- Australasia and Antarctica	2	0.1	0.1	0.1

Table QS119EW

Length of residence in the UK	Number of people	% of total residents		
		This Area	Erewash	Derbyshire
Less than 2 years	6	0.3	0.3	0.3
2 years or more but less than 5 years	0	0.0	0.5	0.5
5 years or more but less than 10 years	6	0.3	0.6	0.6
10 years or more	40	1.9	2.3	2.0
Born in the UK	2,048	97.5	96.4	96.7

Table QS119EW

For an **explanation** of the various terms used in these tables, please see the accompanying **Glossary**.

There is also a **Summary** profile, and there are other extension profiles covering the following topics:- **Population, Economic Activity, Equalities, Health, Households and Housing**.

Profiles in Adobe Acrobat (pdf) format can be downloaded from the Derbyshire Observatory web site, which also provides interactive maps and charts - <http://observatory.derbyshire.gov.uk>

Please note that figures vary across the Census Profiles as different denominators are used. 2011 Census Table reference numbers are provided beneath each individual table in the Census Profiles should you require further information.

Version: 3.0