

## Bolsover 002

Area type and code  
MSOA (E02004046)

### Total households

Total population resident in households	Total number of households	Total number of families in households
9,036	3,899	2,806

A family is defined as a group of people who are either a:

- married, same-sex civil partnership, or cohabiting couple, with or without child(ren)
- lone parent with child(ren)
- married, same-sex civil partnership, or cohabiting couple with grandchild(ren) but with no children present from the intervening generation
- single grandparent with grandchild(ren) but no children present from the intervening generation

Children in couple families need not belong to both members of the couple.

For single or couple grandparents with grandchildren present, the children of the grandparent(s) may also be present if they are not parents or grandparents of the youngest generation present.

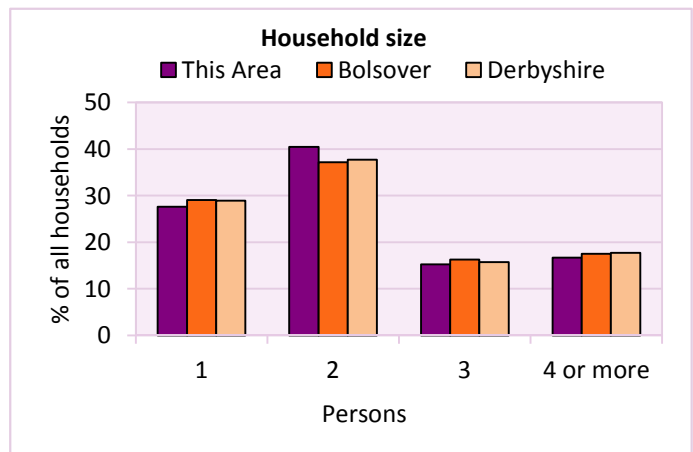
### Household size

Household size		% of total households		
Persons	Number of households	This Area	Bolsover	Derbyshire
1	1,076	27.6	29.0	28.9
2	1,482	38.0	37.2	37.7
3	633	16.2	16.3	15.7
4 or more	708	18.2	17.5	17.7

Table LC4404EW

Average household size		Average Household Size		
Persons	Number of households	This Area	Bolsover	Derbyshire
9,036	3,899	2.3	2.3	2.3

Table KS403EW



### Household composition

Household composition	Number of households	% of total households		
		This Area	Bolsover	Derbyshire
One person households:	1,076	27.6	29.0	28.9
- Pensioner	454	11.6	13.4	13.0
- Other	622	16.0	15.6	15.9
One family households:	2,331	59.8	56.1	57.2
- All pensioner	380	9.7	9.0	9.6
- Married couple households	1,543	39.6	35.1	36.4
- Cohabiting couple households	408	10.5	12.0	11.2
Lone parent households:	340	8.7	10.2	9.5
- with at least 1 dependent child	217	5.6	6.8	6.2
- all children non-dependent	123	3.2	3.4	3.3
Other households	152	3.9	4.7	4.4

Table KS105EW

# 2011 Census: Households Profile

Bolsover 002

Area type and code  
MSOA (E02004046)

## Dependent children

Households with dependent children	Number of households	% of total households		
		This Area	Bolsover	Derbyshire
Households with dependent children: All ages	1,130	29.0	28.3	27.6
Households with dependent children: Age 0-4	374	9.6	10.4	10.0
Households with dependent children and no adult in employment	107	2.7	4.7	3.4
Households with one person in household with long-term health problem or disability with dependent children	158	4.1	5.5	4.5

Table KS106EW

Families with dependent children	Number of families	% of all families		
		This Area	Bolsover	Derbyshire
Families with 1 dependent child	545	19.4	20.1	18.5
Families with 2 or more dependent children	581	20.7	20.0	20.7
Male lone parent families	24	0.9	1.4	1.3
Female lone parent families	216	7.7	9.4	8.6

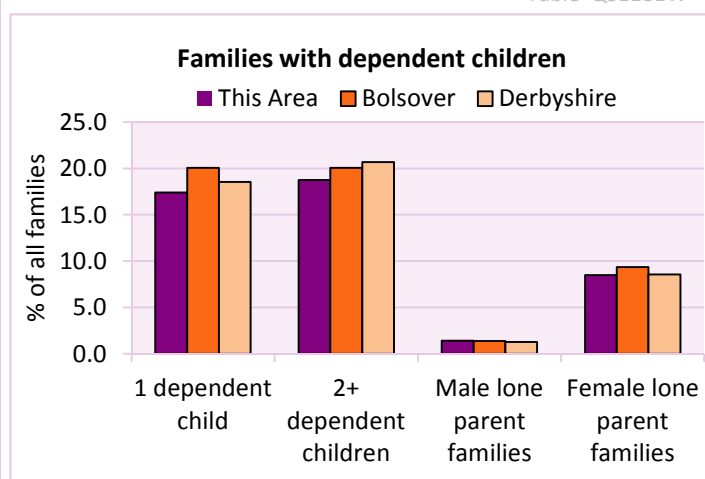
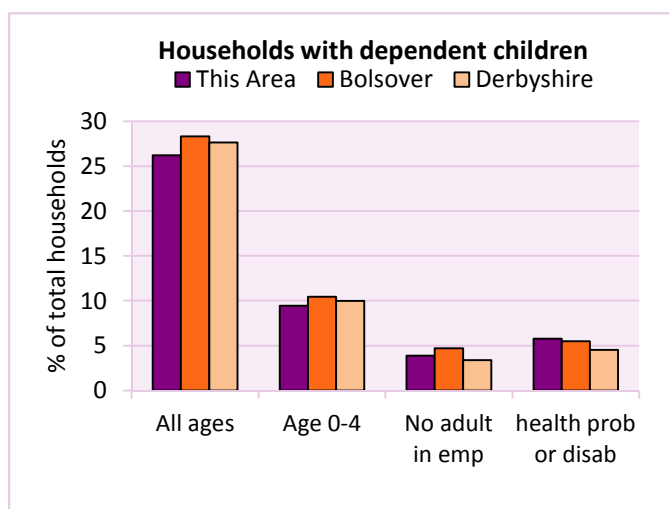
Table LC1114EW

Families with dependent children by employment status	Number of parents aged 16+	% of population 16+		
		This Area	Bolsover	Derbyshire
Couple families with dependent children:				
- 1 adult in employment	352	4.7	5.3	4.8
- 2 adults in employment	1,360	18.2	14.4	15.7
- No adult in employment	60	0.8	1.9	1.2
Lone parent families with dependent children:				
- 1 adult in employment	155	2.1	2.2	2.3
- No adult in employment	84	1.1	1.7	1.3

Table LC1601EW

Total dependent children	Dependent children		
	This Area	Bolsover	Derbyshire
Total dependent children	1,898	15,750	157,571

Table QS118EW



# 2011 Census: Households Profile

Bolsover 002

Area type and code  
MSOA (E02004046)

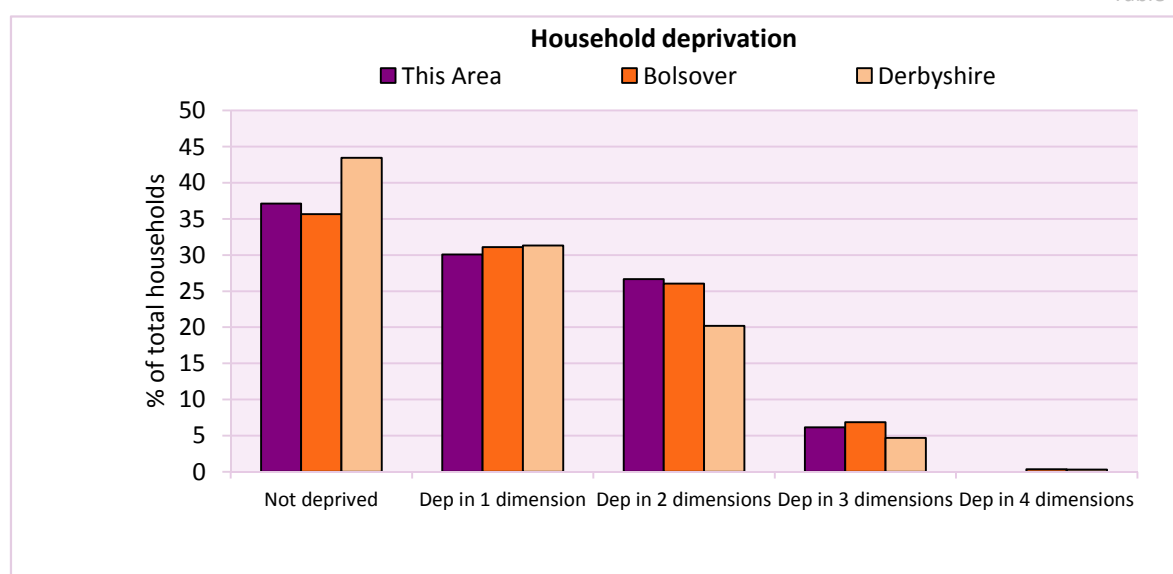
## Deprivation

The Census measure of deprivation uses the following four dimensions:

**Employment** - Where any member of the household who is not a full-time student is either unemployed or long-term sick; **Education** - Where no member of the household has at least a level 2 qualification, and no member of the household aged 16-18 is a full-time student; **Health and disability** - If any member of the household has 'bad or very bad' general health or has a long term health problem; and **Housing** - The household's accommodation is either overcrowded (with an occupancy rating -1 or less), is in a shared dwelling, or has no central heating. A household is classified as being deprived in one to four of of these dimensions in any combination.

Household deprivation (Census classification)	Number of households	% of total households		
		This Area	Bolsover	Derbyshire
Not deprived in any dimension	1,767	45.3	35.6	43.5
Deprived in one dimension	1,140	29.2	31.1	31.3
Deprived in 2 dimensions	819	21.0	26.0	20.2
Deprived in 3 dimensions	161	4.1	6.9	4.7
Deprived in 4 dimensions	12	0.3	0.3	0.3

Table QS119EW



## Car availability

Car availability Number of cars or vans in household	Number of households	% of total households		
		This Area	Bolsover	Derbyshire
0	629	16.1	23.4	20.1
1	1,609	41.3	42.6	42.4
2	1,250	32.1	26.3	28.9
3	309	7.9	5.8	6.4
4+	102	2.6	1.9	2.2
<b>Total number of cars or vans</b>	<b>Number of cars/vans</b>	<b>Average number of cars per household</b>		
		<b>This Area</b>	<b>Bolsover</b>	<b>Derbyshire</b>
	5,497	1.4	1.2	1.3

Table KS404EW

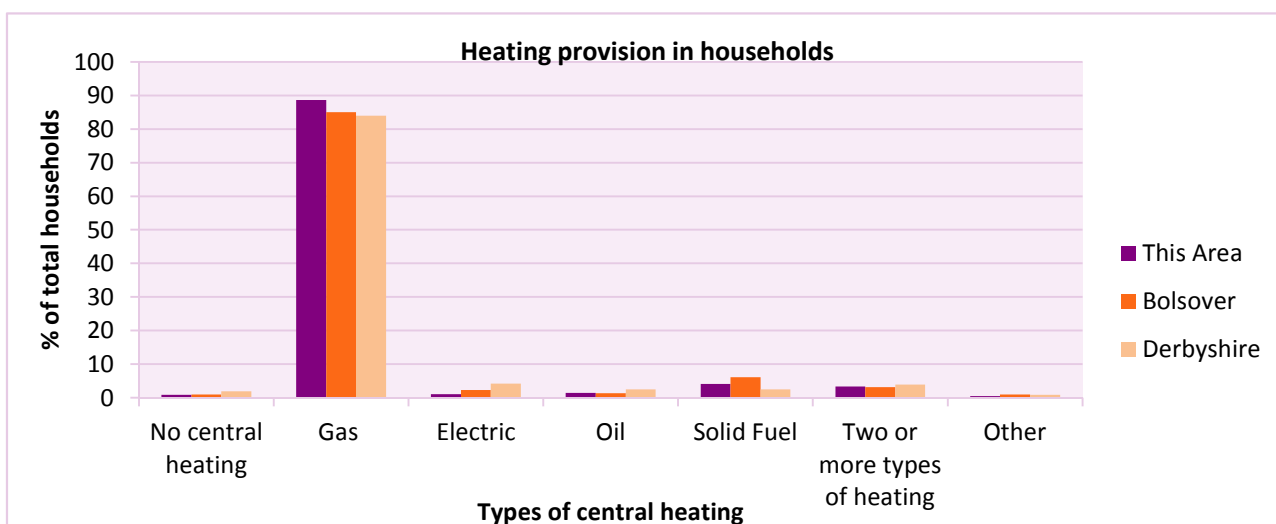
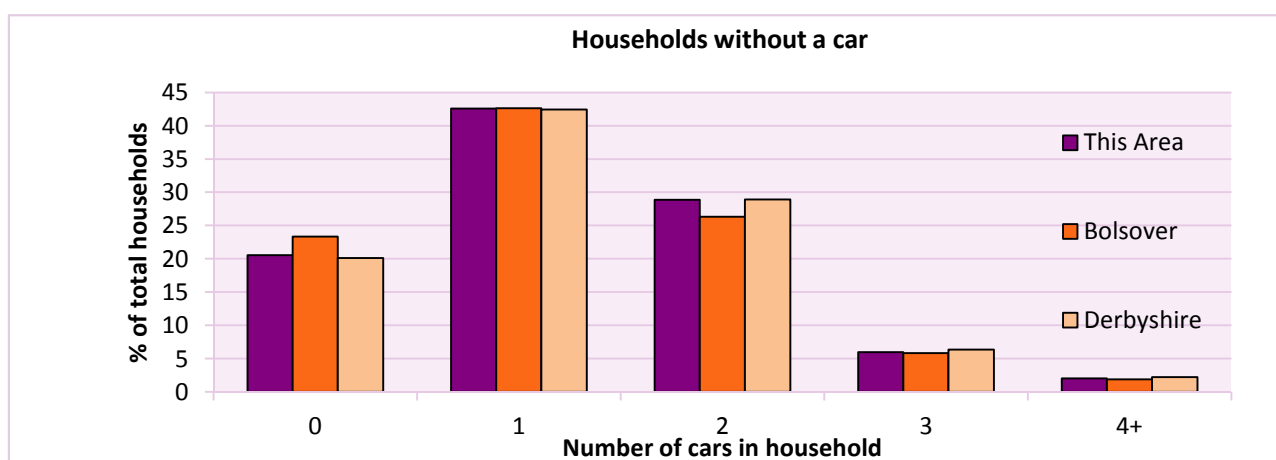
# 2011 Census: Households Profile

Bolsover 002

Area type and code  
MSOA (E02004046)

Central heating provision in household	Number of households	% of households with one usual resident		
		This Area	Bolsover	Derbyshire
No central heating	45	1.2	1.0	2.0
Has Central Heating	3,854	98.8	99.0	98.0
<i>of which</i>				
- Gas	3,417	87.6	85.0	83.9
- Electric including storage heaters	97	2.5	2.3	4.2
- Oil	44	1.1	1.4	2.6
- Solid fuel (wood, coal)	161	4.1	6.1	2.5
- Other and more than one type of heating	135	3.5	4.2	4.8

Table QS415EW



For an **explanation** of the various terms used in these tables, please see the accompanying **Glossary**.

There is also a **Summary** profile, and there are other extension profiles covering the following topics:- **Population, Economic Activity, Equalities, Health, Households and Housing**.

**Profiles** in Adobe Acrobat (pdf) format can be downloaded from the Derbyshire Observatory web site, which also provides interactive maps and charts - <http://observatory.derbyshire.gov.uk>

Version: 2.0