

**Bolsover 003**

Area type and code  
MSOA (E02004047)

## Total households

Total population resident in households	Total number of households	Total number of families in households
6,195	2,738	1,965

A family is defined as a group of people who are either a:

- married, same-sex civil partnership, or cohabiting couple, with or without child(ren)
- lone parent with child(ren)
- married, same-sex civil partnership, or cohabiting couple with grandchild(ren) but with no children present from the intervening generation
- single grandparent with grandchild(ren) but no children present from the intervening generation

Children in couple families need not belong to both members of the couple.

For single or couple grandparents with grandchildren present, the children of the grandparent(s) may also be present if they are not parents or grandparents of the youngest generation present.

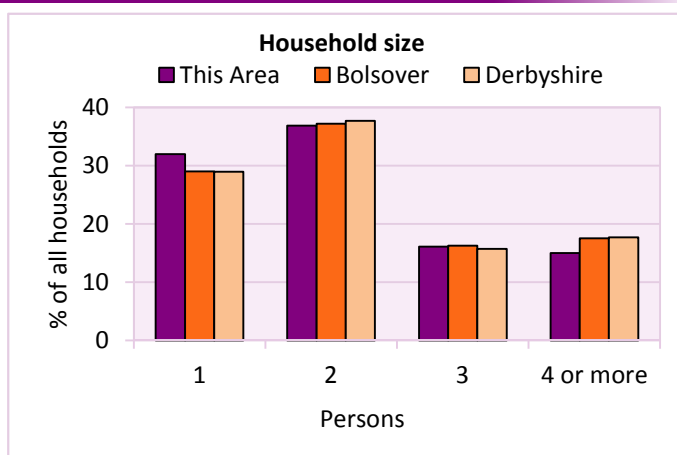
## Household size

Household size				
Persons	Number of households	% of total households		
		This Area	Bolsover	Derbyshire
1	756	27.6	29.0	28.9
2	1,108	40.5	37.2	37.7
3	417	15.2	16.3	15.7
4 or more	457	16.7	17.5	17.7

Table LC4404EW

Average household size				
Persons	Number of households	Average Household Size		
		This Area	Bolsover	Derbyshire
6,195	2,738	2.3	2.3	2.3

Table KS403EW



## Household composition

Household composition	Number of households	% of total households		
		This Area	Bolsover	Derbyshire
One person households:	756	27.6	29.0	28.9
- Pensioner	387	14.1	13.4	13.0
- Other	369	13.5	15.6	15.9
One family households:	1,586	57.9	56.1	57.2
- All pensioner	293	10.7	9.0	9.6
- Married couple households	990	36.2	35.1	36.4
- Cohabiting couple households	303	11.1	12.0	11.2
Lone parent households:	280	10.2	10.2	9.5
- with at least 1 dependent child	171	6.2	6.8	6.2
- all children non-dependent	109	4.0	3.4	3.3
Other households	116	4.2	4.7	4.4

Table KS105EW

# 2011 Census: Households Profile

Bolsover 003

Area type and code  
MSOA (E02004047)

## Dependent children

Households with dependent children	Number of households	% of total households		
		This Area	Bolsover	Derbyshire
Households with dependent children: All ages	718	26.2	28.3	27.6
Households with dependent children: Age 0-4	259	9.5	10.4	10.0
Households with dependent children and no adult in employment	106	3.9	4.7	3.4
Households with one person in household with long-term health problem or disability with dependent children	158	5.8	5.5	4.5

Table KS106EW

Families with dependent children	Number of families	% of all families		
		This Area	Bolsover	Derbyshire
Families with 1 dependent child	342	17.4	20.1	18.5
Families with 2 or more dependent children	368	18.7	20.0	20.7
Male lone parent families	28	1.4	1.4	1.3
Female lone parent families	167	8.5	9.4	8.6

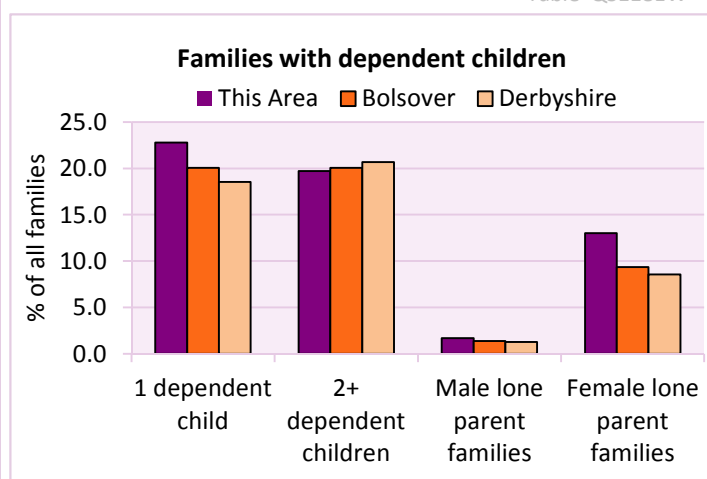
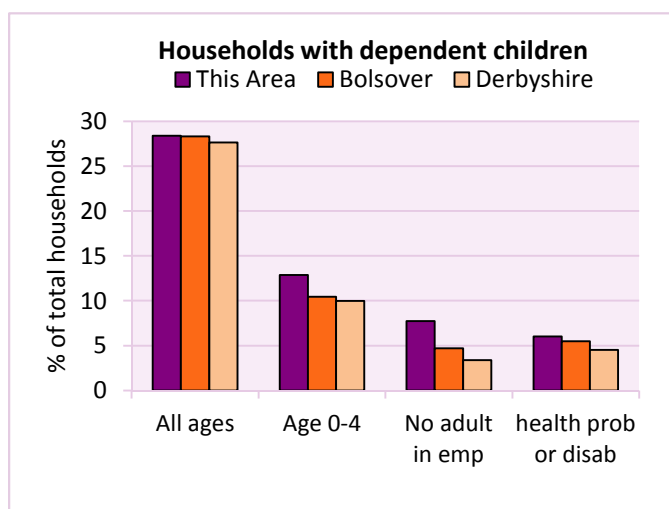
Table LC1114EW

Families with dependent children by employment status	Number of parents aged 16+	% of population 16+		
		This Area	Bolsover	Derbyshire
Couple families with dependent children:				
- 1 adult in employment	272	5.2	5.3	4.8
- 2 adults in employment	694	13.4	14.4	15.7
- No adult in employment	64	1.2	1.9	1.2
Lone parent families with dependent children:				
- 1 adult in employment	112	2.2	2.2	2.3
- No adult in employment	83	1.6	1.7	1.3

Table LC1601EW

Total dependent children	Dependent children		
	This Area	Bolsover	Derbyshire
Total dependent children	1,204	15,750	157,571

Table QS118EW



# 2011 Census: Households Profile

Bolsover 003

Area type and code  
MSOA (E02004047)

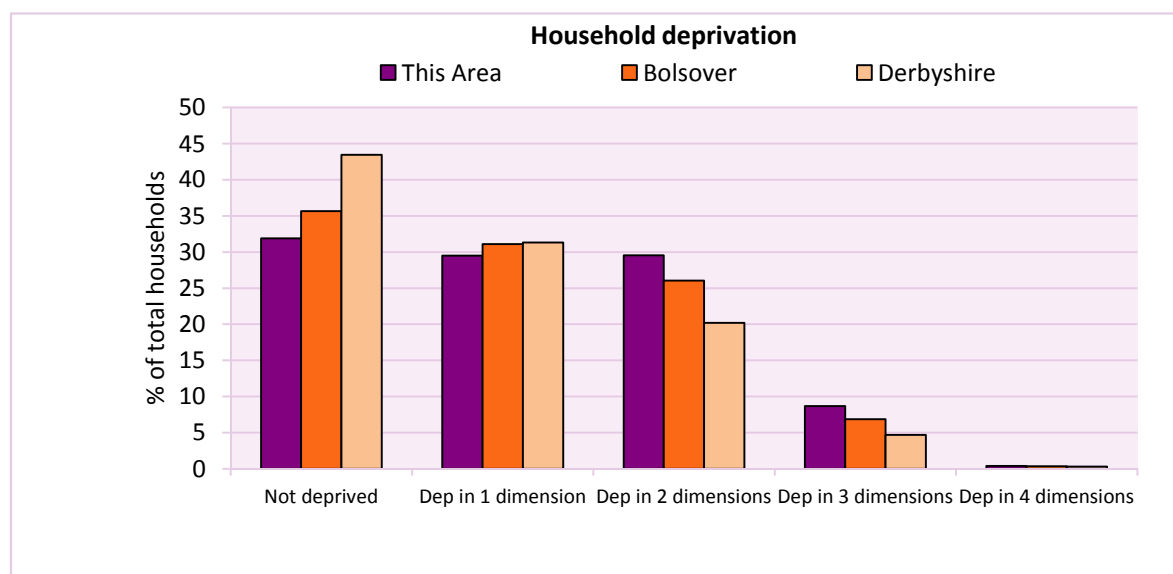
## Deprivation

The Census measure of deprivation uses the following four dimensions:

**Employment** - Where any member of the household who is not a full-time student is either unemployed or long-term sick; **Education** - Where no member of the household has at least a level 2 qualification, and no member of the household aged 16-18 is a full-time student; **Health and disability** - If any member of the household has 'bad or very bad' general health or has a long term health problem; and **Housing** - The household's accommodation is either overcrowded (with an occupancy rating -1 or less), is in a shared dwelling, or has no central heating. A household is classified as being deprived in one to four of of these dimensions in any combination.

Household deprivation (Census classification)	Number of households	% of total households		
		This Area	Bolsover	Derbyshire
Not deprived in any dimension	1,016	37.1	35.6	43.5
Deprived in one dimension	824	30.1	31.1	31.3
Deprived in 2 dimensions	730	26.7	26.0	20.2
Deprived in 3 dimensions	168	6.1	6.9	4.7
Deprived in 4 dimensions	0	0.0	0.3	0.3

Table QS119EW



## Car availability

Car availability Number of cars or vans in household	Number of households	% of total households		
		This Area	Bolsover	Derbyshire
0	563	20.6	23.4	20.1
1	1,166	42.6	42.6	42.4
2	790	28.9	26.3	28.9
3	164	6.0	5.8	6.4
4+	55	2.0	1.9	2.2
<b>Total number of cars or vans</b>	<b>Number of cars/vans</b>	<b>Average number of cars per household</b>		
	3,485	This Area	Bolsover	Derbyshire
		1.3	1.2	1.3

Table KS404EW

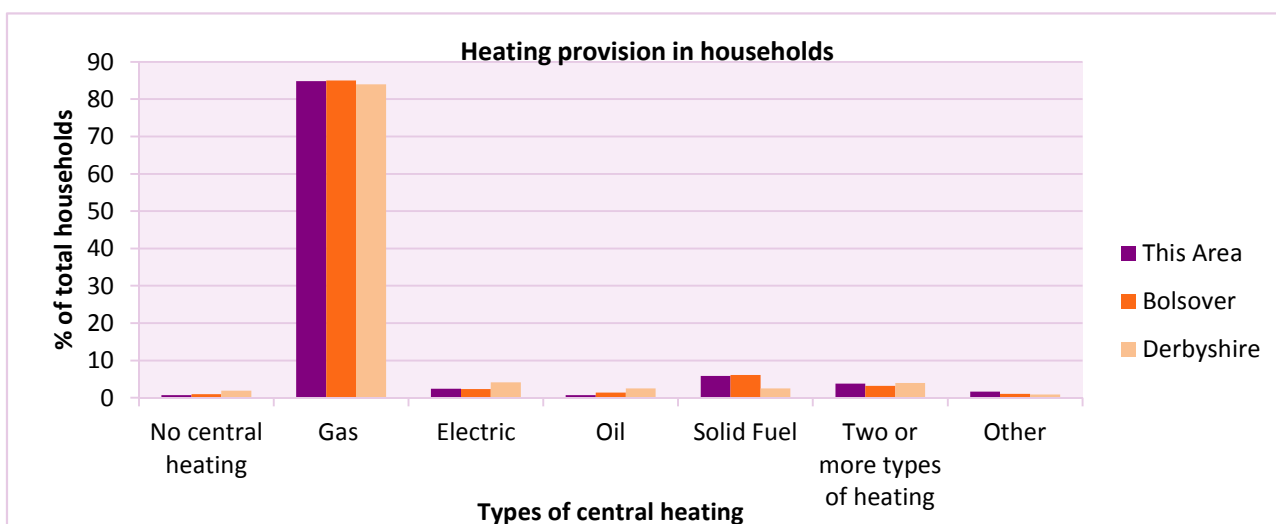
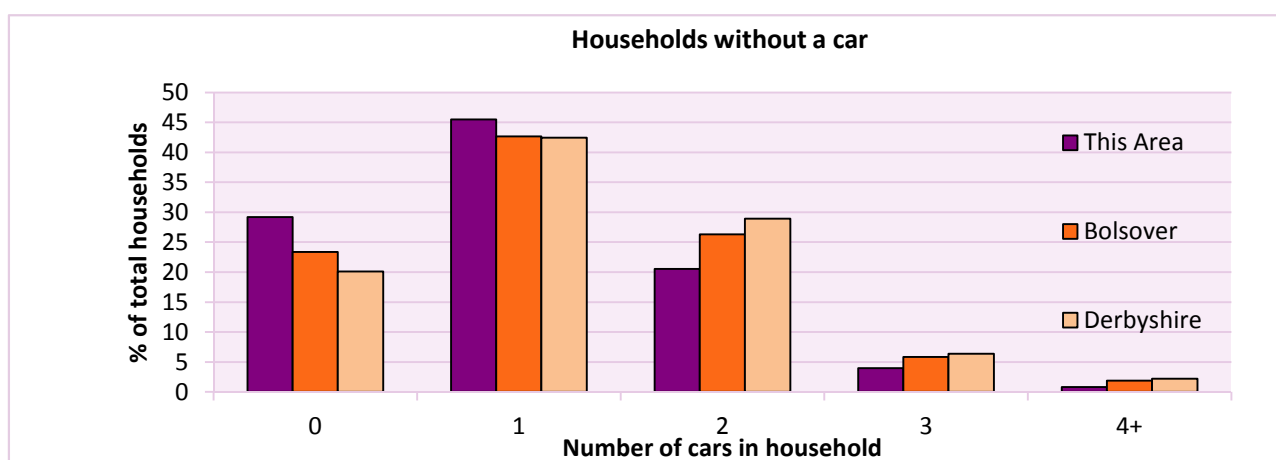
# 2011 Census: Households Profile

Bolsover 003

Area type and code  
MSOA (E02004047)

Central heating provision in household	Number of households	% of households with one usual resident		
		This Area	Bolsover	Derbyshire
No central heating	25	0.9	1.0	2.0
Has Central Heating	2,713	99.1	99.0	98.0
<i>of which</i>				
- Gas	2,426	88.6	85.0	83.9
- Electric including storage heaters	29	1.1	2.3	4.2
- Oil	39	1.4	1.4	2.6
- Solid fuel (wood, coal)	112	4.1	6.1	2.5
- Other and more than one type of heating	107	3.9	4.2	4.8

Table QS415EW



For an **explanation** of the various terms used in these tables, please see the accompanying **Glossary**.

There is also a **Summary** profile, and there are other extension profiles covering the following topics:- **Population, Economic Activity, Equalities, Health, Households and Housing**.

**Profiles** in Adobe Acrobat (pdf) format can be downloaded from the Derbyshire Observatory web site, which also provides interactive maps and charts - <http://observatory.derbyshire.gov.uk>

Version: 2.0