

Bolsover 006

Area type and code
MSOA (E02004050)

Total households

Total population resident in households	Total number of households	Total number of families in households
7,703	3,478	2,395

A family is defined as a group of people who are either a:

- married, same-sex civil partnership, or cohabiting couple, with or without child(ren)
- lone parent with child(ren)
- married, same-sex civil partnership, or cohabiting couple with grandchild(ren) but with no children present from the intervening generation
- single grandparent with grandchild(ren) but no children present from the intervening generation

Children in couple families need not belong to both members of the couple.

For single or couple grandparents with grandchildren present, the children of the grandparent(s) may also be present if they are not parents or grandparents of the youngest generation present.

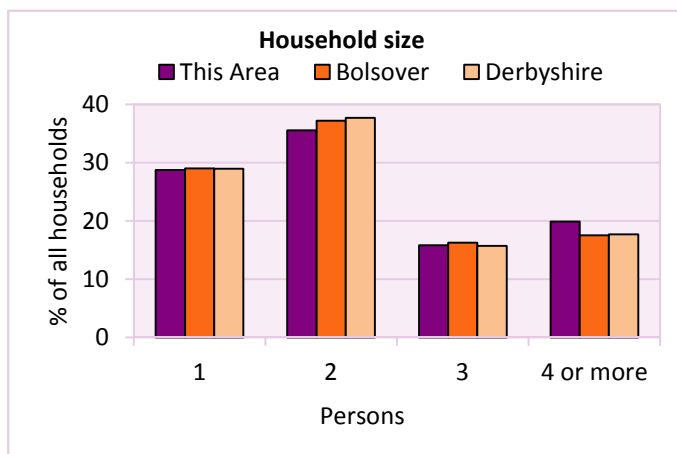
Household size

Household size				
Persons	Number of households	% of total households		
		This Area	Bolsover	Derbyshire
1	1,067	30.7	29.0	28.9
2	1,323	38.0	37.2	37.7
3	552	15.9	16.3	15.7
4 or more	536	15.4	17.5	17.7

Table LC4404EW

Average household size				
Persons	Number of households	Average Household Size		
		This Area	Bolsover	Derbyshire
7,703	3,478	2.2	2.3	2.3

Table KS403EW



Household composition

Household composition	Number of households	% of total households		
		This Area	Bolsover	Derbyshire
One person households:	1,067	30.7	29.0	28.9
- Pensioner	605	17.4	13.4	13.0
- Other	462	13.3	15.6	15.9
One family households:	1,991	57.2	56.1	57.2
- All pensioner	374	10.8	9.0	9.6
- Married couple households	1,286	37.0	35.1	36.4
- Cohabiting couple households	331	9.5	12.0	11.2
Lone parent households:	309	8.9	10.2	9.5
- with at least 1 dependent child	183	5.3	6.8	6.2
- all children non-dependent	126	3.6	3.4	3.3
Other households	111	3.2	4.7	4.4

Table KS105EW

2011 Census: Households Profile

Bolsover 006

Area type and code
MSOA (E02004050)

Dependent children

Households with dependent children	Number of households	% of total households		
		This Area	Bolsover	Derbyshire
Households with dependent children: All ages	870	25.0	28.3	27.6
Households with dependent children: Age 0-4	288	8.3	10.4	10.0
Households with dependent children and no adult in employment	106	3.0	4.7	3.4
Households with one person in household with long-term health problem or disability with dependent children	188	5.4	5.5	4.5

Table KS106EW

Families with dependent children	Number of families	% of all families		
		This Area	Bolsover	Derbyshire
Families with 1 dependent child	446	18.6	20.1	18.5
Families with 2 or more dependent children	419	17.5	20.0	20.7
Male lone parent families	31	1.3	1.4	1.3
Female lone parent families	172	7.2	9.4	8.6

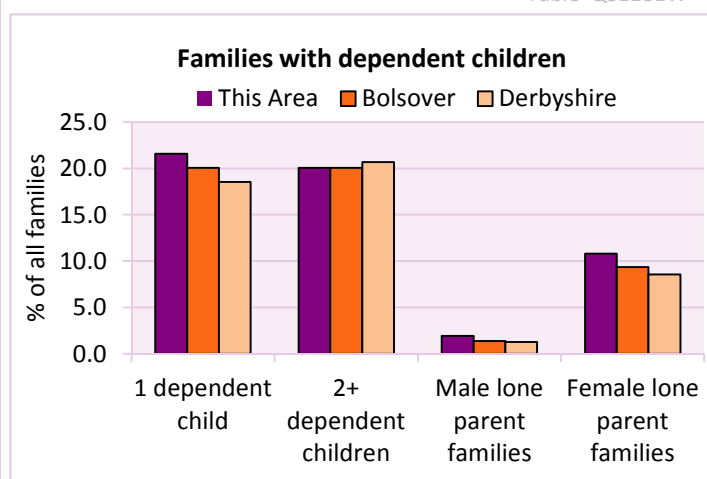
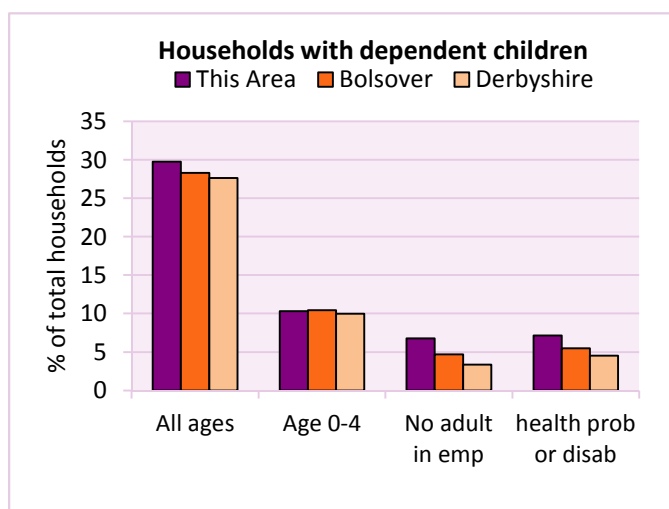
Table LC1114EW

Families with dependent children by employment status	Number of parents aged 16+	% of population 16+		
		This Area	Bolsover	Derbyshire
Couple families with dependent children:				
- 1 adult in employment	296	4.5	5.3	4.8
- 2 adults in employment	932	14.2	14.4	15.7
- No adult in employment	96	1.5	1.9	1.2
Lone parent families with dependent children:				
- 1 adult in employment	132	2.0	2.2	2.3
- No adult in employment	71	1.1	1.7	1.3

Table LC1601EW

Total dependent children	Dependent children		
	This Area	Bolsover	Derbyshire
Total dependent children	1,434	15,750	157,571

Table QS118EW



2011 Census: Households Profile

Bolsover 006

Area type and code
MSOA (E02004050)

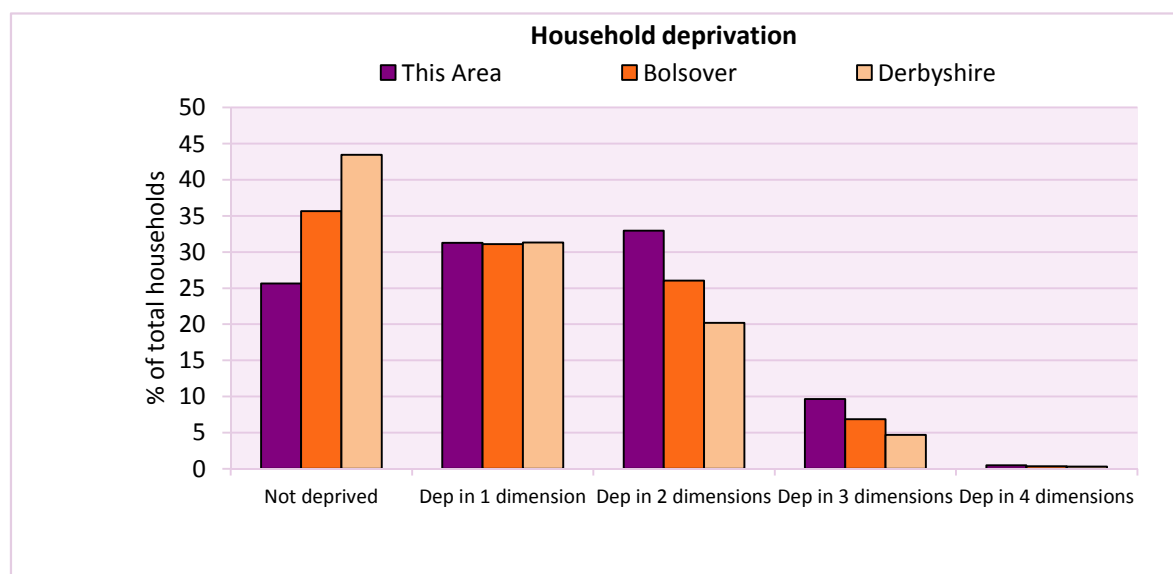
Deprivation

The Census measure of deprivation uses the following four dimensions:

Employment - Where any member of the household who is not a full-time student is either unemployed or long-term sick; **Education** - Where no member of the household has at least a level 2 qualification, and no member of the household aged 16-18 is a full-time student; **Health and disability** - If any member of the household has 'bad or very bad' general health or has a long term health problem; and **Housing** - The household's accommodation is either overcrowded (with an occupancy rating -1 or less), is in a shared dwelling, or has no central heating. A household is classified as being deprived in one to four of of these dimensions in any combination.

Household deprivation (Census classification)	Number of households	% of total households		
		This Area	Bolsover	Derbyshire
Not deprived in any dimension	1,271	36.5	35.6	43.5
Deprived in one dimension	1,068	30.7	31.1	31.3
Deprived in 2 dimensions	941	27.1	26.0	20.2
Deprived in 3 dimensions	191	5.5	6.9	4.7
Deprived in 4 dimensions	7	0.2	0.3	0.3

Table QS119EW



Car availability

Car availability Number of cars or vans in household	Number of households	% of total households		
		This Area	Bolsover	Derbyshire
0	785	22.6	23.4	20.1
1	1,429	41.1	42.6	42.4
2	973	28.0	26.3	28.9
3	215	6.2	5.8	6.4
4+	76	2.2	1.9	2.2
Total number of cars or vans	Number of cars/vans	Average number of cars per household		
	4,365	This Area	Bolsover	Derbyshire
		1.3	1.2	1.3

Table KS404EW

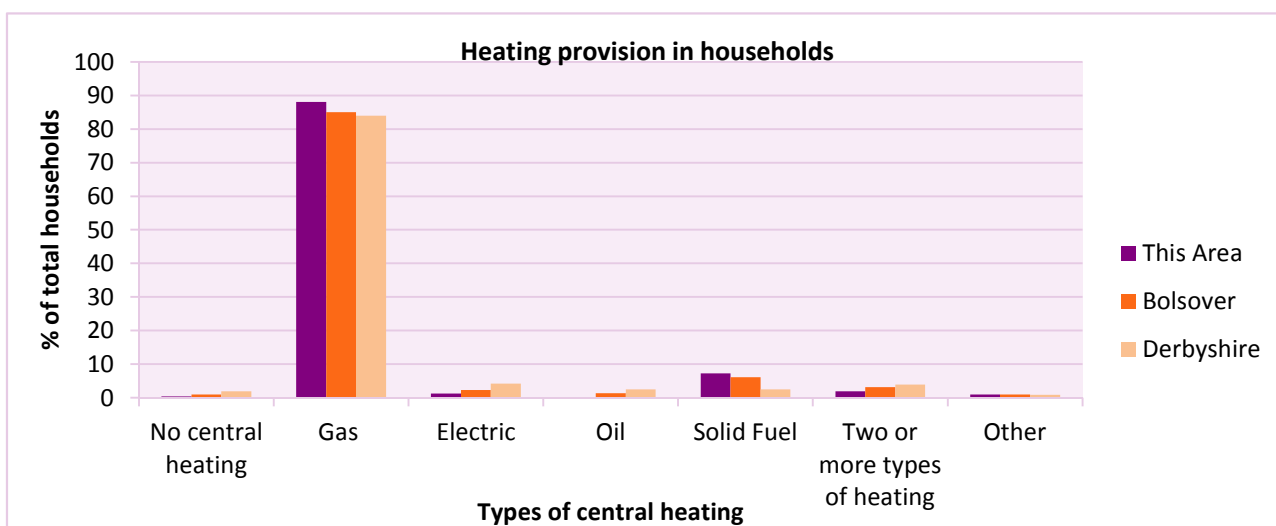
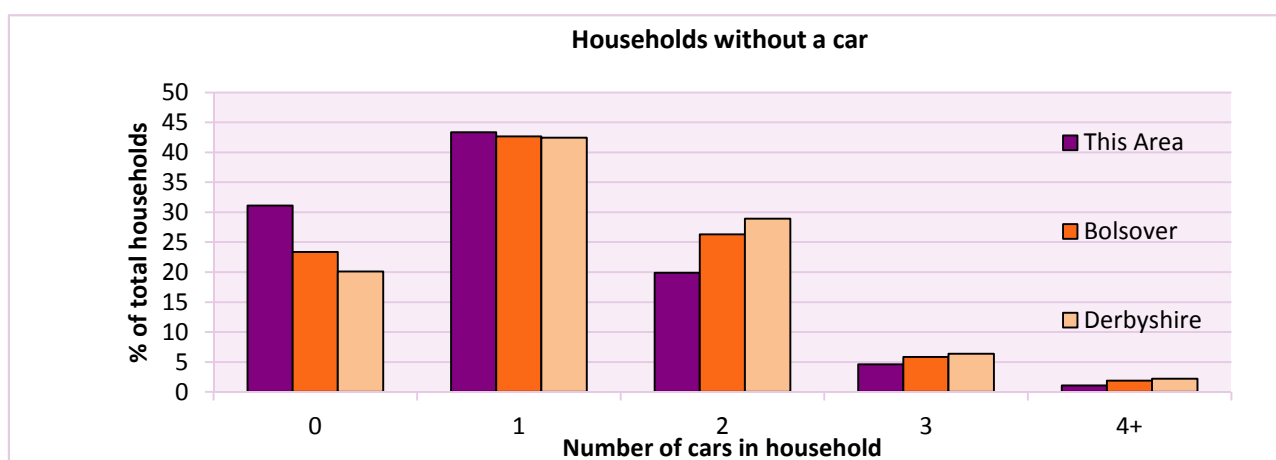
2011 Census: Households Profile

Bolsover 006

Area type and code
MSOA (E02004050)

Central heating provision in household	Number of households	% of households with one usual resident		
		This Area	Bolsover	Derbyshire
No central heating	21	0.6	1.0	2.0
Has Central Heating	3,457	99.4	99.0	98.0
<i>of which</i>				
- Gas	3,067	88.2	85.0	83.9
- Electric including storage heaters	89	2.6	2.3	4.2
- Oil	16	0.5	1.4	2.6
- Solid fuel (wood, coal)	126	3.6	6.1	2.5
- Other and more than one type of heating	159	4.6	4.2	4.8

Table QS415EW



For an **explanation** of the various terms used in these tables, please see the accompanying **Glossary**.

There is also a **Summary** profile, and there are other extension profiles covering the following topics:- **Population, Economic Activity, Equalities, Health, Households and Housing**.

Profiles in Adobe Acrobat (pdf) format can be downloaded from the Derbyshire Observatory web site, which also provides interactive maps and charts - <http://observatory.derbyshire.gov.uk>

Version: 2.0