

## Bolsover 010

Area type and code  
MSOA (E02004054)

### Total households

Total population resident in households	Total number of households	Total number of families in households
8,553	3,731	2,683

A family is defined as a group of people who are either a:

- married, same-sex civil partnership, or cohabiting couple, with or without child(ren)
- lone parent with child(ren)
- married, same-sex civil partnership, or cohabiting couple with grandchild(ren) but with no children present from the intervening generation
- single grandparent with grandchild(ren) but no children present from the intervening generation

Children in couple families need not belong to both members of the couple.

For single or couple grandparents with grandchildren present, the children of the grandparent(s) may also be present if they are not parents or grandparents of the youngest generation present.

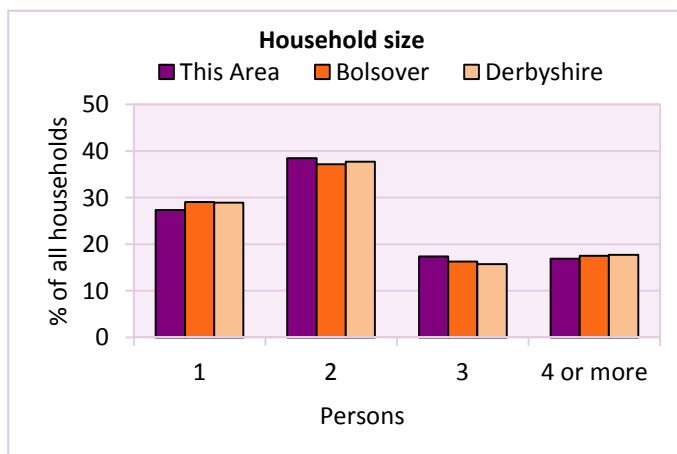
### Household size

Persons	Number of households	% of total households		
		This Area	Bolsover	Derbyshire
1	1,019	27.3	29.0	28.9
2	1,435	38.5	37.2	37.7
3	648	17.4	16.3	15.7
4 or more	629	16.9	17.5	17.7

Table LC4404EW

Persons	Number of households	Average Household Size		
		This Area	Bolsover	Derbyshire
8,553	3,731	2.3	2.3	2.3

Table KS403EW



### Household composition

Household composition	Number of households	% of total households		
		This Area	Bolsover	Derbyshire
One person households:	1,019	27.3	29.0	28.9
- Pensioner	411	11.0	13.4	13.0
- Other	608	16.3	15.6	15.9
One family households:	2,216	59.4	56.1	57.2
- All pensioner	306	8.2	9.0	9.6
- Married couple households	1,433	38.4	35.1	36.4
- Cohabiting couple households	477	12.8	12.0	11.2
Lone parent households:	330	8.8	10.2	9.5
- with at least 1 dependent child	220	5.9	6.8	6.2
- all children non-dependent	110	2.9	3.4	3.3
Other households	166	4.4	4.7	4.4

Table KS105EW

# 2011 Census: Households Profile

Bolsover 010

Area type and code  
MSOA (E02004054)

## Dependent children

Households with dependent children	Number of households	% of total households		
		This Area	Bolsover	Derbyshire
Households with dependent children: All ages	1,061	28.4	28.3	27.6
Households with dependent children: Age 0-4	360	9.6	10.4	10.0
Households with dependent children and no adult in employment	113	3.0	4.7	3.4
Households with one person in household with long-term health problem or disability with dependent children	171	4.6	5.5	4.5

Table KS106EW

Families with dependent children	Number of families	% of all families		
		This Area	Bolsover	Derbyshire
Families with 1 dependent child	568	21.2	20.1	18.5
Families with 2 or more dependent children	484	18.0	20.0	20.7
Male lone parent families	37	1.4	1.4	1.3
Female lone parent families	207	7.7	9.4	8.6

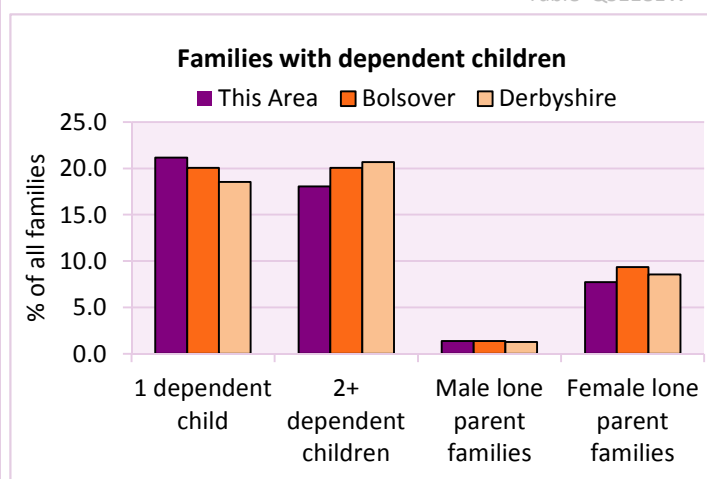
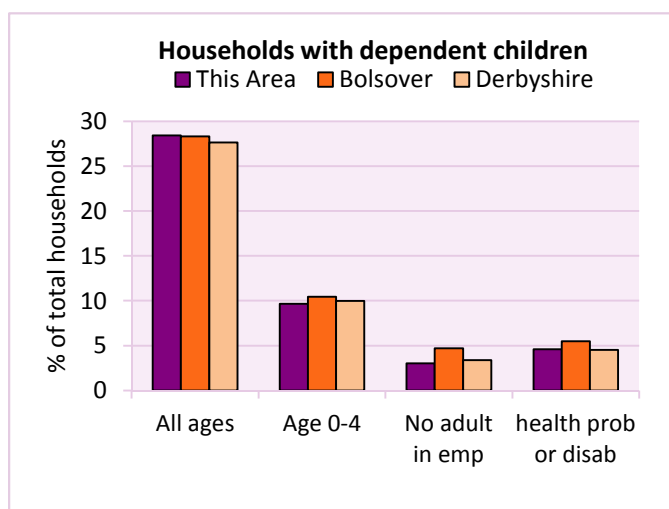
Table LC1114EW

Families with dependent children by employment status	Number of parents aged 16+	% of population 16+		
		This Area	Bolsover	Derbyshire
Couple families with dependent children:				
- 1 adult in employment	356	5.0	5.3	4.8
- 2 adults in employment	1,180	16.5	14.4	15.7
- No adult in employment	80	1.1	1.9	1.2
Lone parent families with dependent children:				
- 1 adult in employment	160	2.2	2.2	2.3
- No adult in employment	84	1.2	1.7	1.3

Table LC1601EW

Total dependent children	Dependent children		
	This Area	Bolsover	Derbyshire
Total dependent children	1,712	15,750	157,571

Table QS118EW



# 2011 Census: Households Profile

Bolsover 010

Area type and code  
MSOA (E02004054)

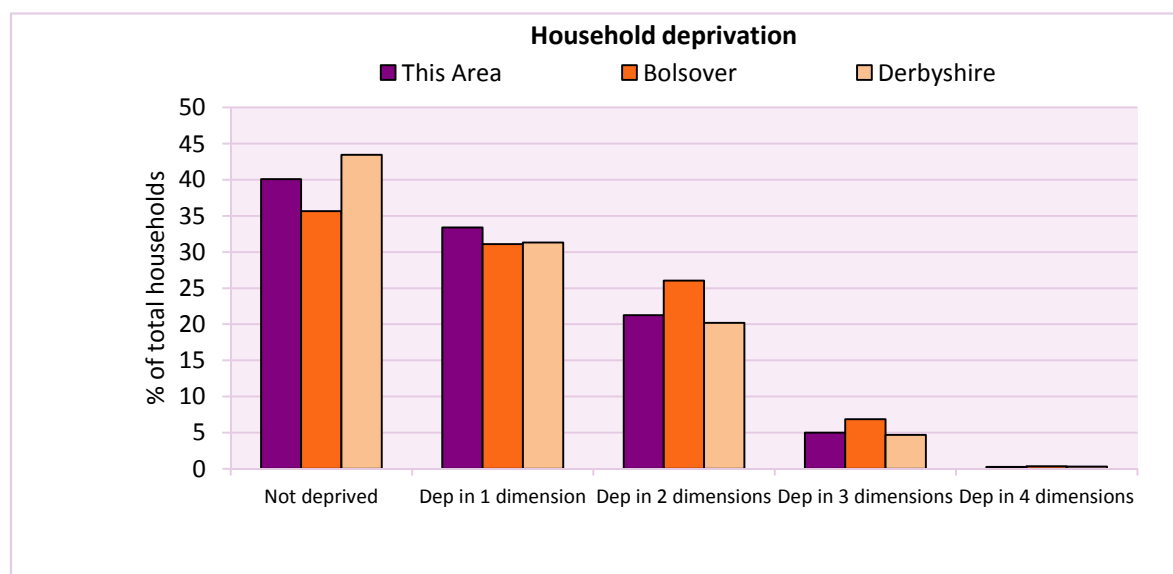
## Deprivation

The Census measure of deprivation uses the following four dimensions:

**Employment** - Where any member of the household who is not a full-time student is either unemployed or long-term sick; **Education** - Where no member of the household has at least a level 2 qualification, and no member of the household aged 16-18 is a full-time student; **Health and disability** - If any member of the household has 'bad or very bad' general health or has a long term health problem; and **Housing** - The household's accommodation is either overcrowded (with an occupancy rating -1 or less), is in a shared dwelling, or has no central heating. A household is classified as being deprived in one to four of these dimensions in any combination.

Household deprivation (Census classification)	Number of households	% of total households		
		This Area	Bolsover	Derbyshire
Not deprived in any dimension	1,496	40.1	35.6	43.5
Deprived in one dimension	1,246	33.4	31.1	31.3
Deprived in 2 dimensions	793	21.3	26.0	20.2
Deprived in 3 dimensions	187	5.0	6.9	4.7
Deprived in 4 dimensions	9	0.2	0.3	0.3

Table QS119EW



## Car availability

Car availability Number of cars or vans in household	Number of households	% of total households		
		This Area	Bolsover	Derbyshire
0	661	17.7	23.4	20.1
1	1,579	42.3	42.6	42.4
2	1,179	31.6	26.3	28.9
3	239	6.4	5.8	6.4
4+	73	2.0	1.9	2.2
<b>Total number of cars or vans</b>	<b>Number of cars/vans</b>	<b>Average number of cars per household</b>		
	4,988	This Area	Bolsover	Derbyshire
		1.3	1.2	1.3

Table KS404EW

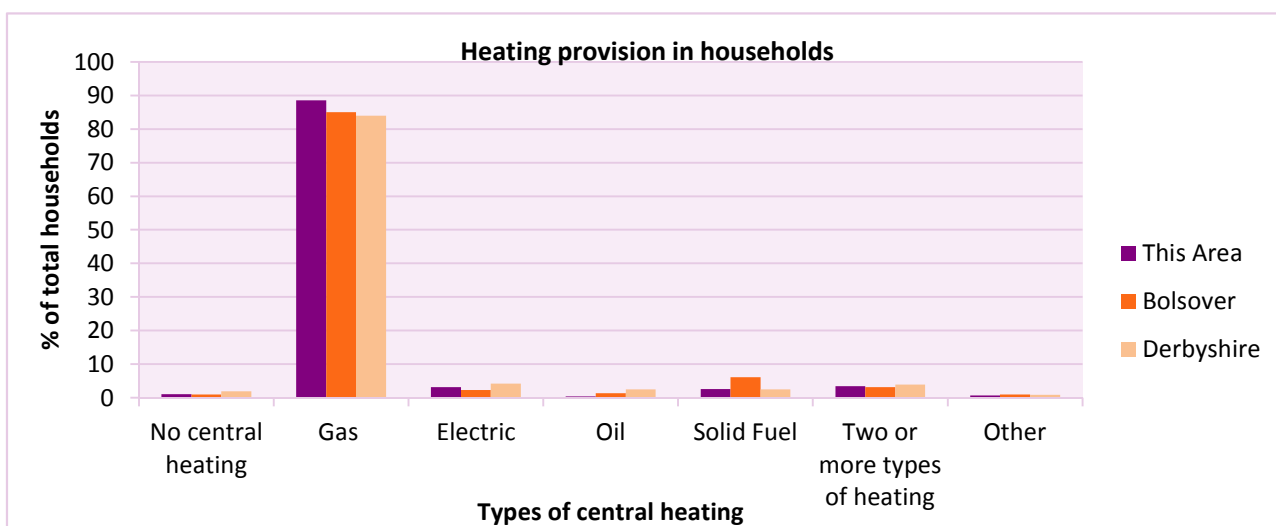
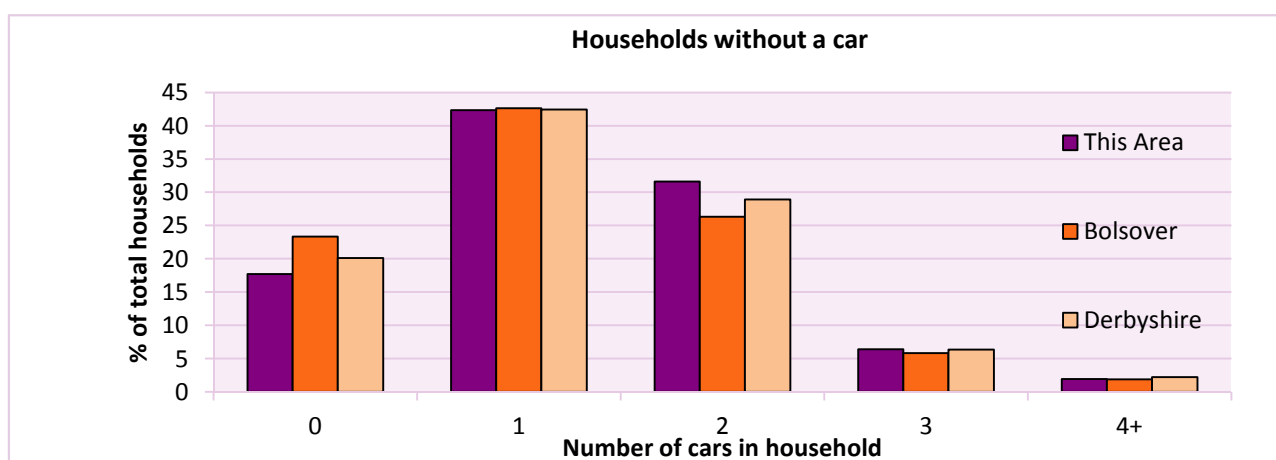
# 2011 Census: Households Profile

Bolsover 010

Area type and code  
MSOA (E02004054)

Central heating provision in household	Number of households	% of households with one usual resident		
		This Area	Bolsover	Derbyshire
No central heating	41	1.1	1.0	2.0
Has Central Heating	3,690	98.9	99.0	98.0
<i>of which</i>				
- Gas	3,304	88.6	85.0	83.9
- Electric including storage heaters	117	3.1	2.3	4.2
- Oil	17	0.5	1.4	2.6
- Solid fuel (wood, coal)	98	2.6	6.1	2.5
- Other and more than one type of heating	154	4.1	4.2	4.8

Table QS415EW



For an **explanation** of the various terms used in these tables, please see the accompanying **Glossary**.

There is also a **Summary** profile, and there are other extension profiles covering the following topics:- **Population, Economic Activity, Equalities, Health, Households and Housing**.

**Profiles** in Adobe Acrobat (pdf) format can be downloaded from the Derbyshire Observatory web site, which also provides interactive maps and charts - <http://observatory.derbyshire.gov.uk>

Version: 2.0