

## Chesterfield 002

Area type and code  
MSOA (E02004056)

### Total households

Total population resident in households	Total number of households	Total number of families in households
7,752	3,228	2,253

A family is defined as a group of people who are either a:

- married, same-sex civil partnership, or cohabiting couple, with or without child(ren)
- lone parent with child(ren)
- married, same-sex civil partnership, or cohabiting couple with grandchild(ren) but with no children present from the intervening generation
- single grandparent with grandchild(ren) but no children present from the intervening generation

Children in couple families need not belong to both members of the couple.

For single or couple grandparents with grandchildren present, the children of the grandparent(s) may also be present if they are not parents or grandparents of the youngest generation present.

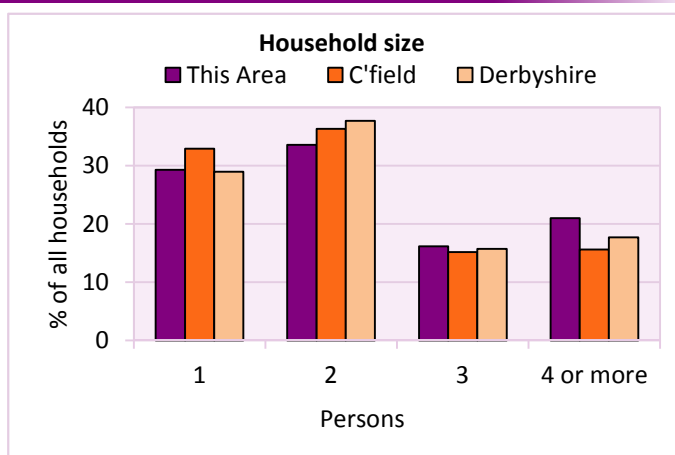
### Household size

Household size		% of total households		
Persons	Number of households	This Area	C'field	Derbyshire
1	946	29.3	32.9	28.9
2	1,083	33.6	36.3	37.7
3	521	16.1	15.2	15.7
4 or more	678	21.0	15.6	17.7

Table LC4404EW

Average household size		Average Household Size		
Persons	Number of households	This Area	C'field	Derbyshire
7,752	3,228	2.4	2.2	2.3

Table KS403EW



### Household composition

Household composition	Number of households	% of total households		
		This Area	C'field	Derbyshire
One person households:	946	29.3	32.9	28.9
- Pensioner	404	12.5	13.5	13.0
- Other	542	16.8	19.4	15.9
One family households:	1,659	51.4	52.4	57.2
- All pensioner	253	7.8	9.0	9.6
- Married couple households	997	30.9	32.2	36.4
- Cohabiting couple households	409	12.7	11.2	11.2
Lone parent households:	465	14.4	10.5	9.5
- with at least 1 dependent child	334	10.3	7.0	6.2
- all children non-dependent	131	4.1	3.4	3.3
Other households	158	4.9	4.2	4.4

Table KS105EW

# 2011 Census: Households Profile

Chesterfield 002

Area type and code  
MSOA (E02004056)

## Dependent children

Households with dependent children	Number of households	% of total households		
		This Area	C'field	Derbyshire
Households with dependent children: All ages	1,069	33.1	26.6	27.6
Households with dependent children: Age 0-4	422	13.1	9.9	10.0
Households with dependent children and no adult in employment	262	8.1	4.1	3.4
Households with one person in household with long-term health problem or disability with dependent children	255	7.9	4.7	4.5

Table KS106EW

Families with dependent children	Number of families	% of all families		
		This Area	C'field	Derbyshire
Families with 1 dependent child	478	21.2	19.7	18.5
Families with 2 or more dependent children	590	26.2	20.5	20.7
Male lone parent families	42	1.9	1.5	1.3
Female lone parent families	328	14.6	10.2	8.6

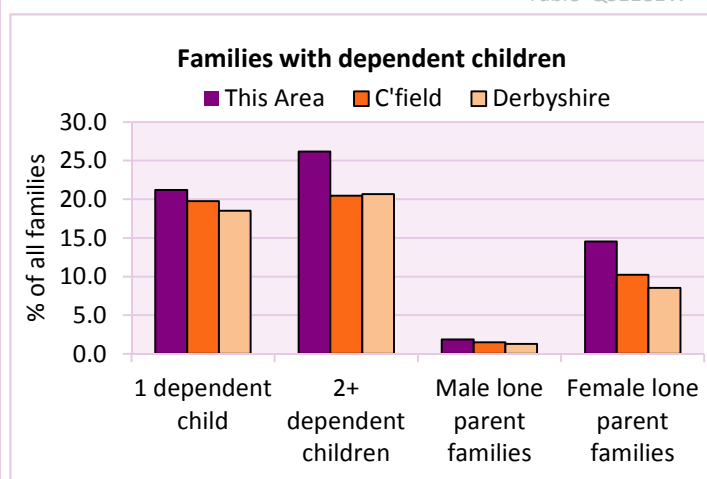
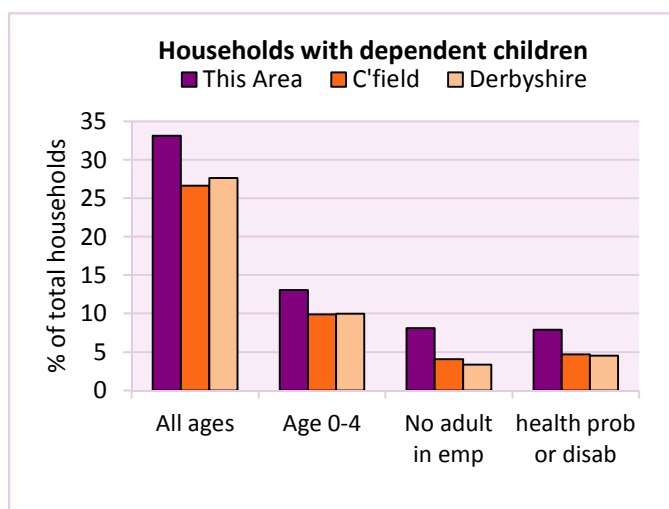
Table LC1114EW

Families with dependent children by employment status	Number of parents aged 16+	% of population 16+		
		This Area	C'field	Derbyshire
Couple families with dependent children:				
- 1 adult in employment	450	7.4	5.1	4.8
- 2 adults in employment	774	12.7	13.9	15.7
- No adult in employment	172	2.8	1.5	1.2
Lone parent families with dependent children:				
- 1 adult in employment	175	2.9	2.6	2.3
- No adult in employment	195	3.2	1.6	1.3

Table LC1601EW

Total dependent children	Dependent children		
	This Area	C'field	Derbyshire
Total dependent children	2,001	21,146	157,571

Table QS118EW



# 2011 Census: Households Profile

Chesterfield 002

Area type and code  
MSOA (E02004056)

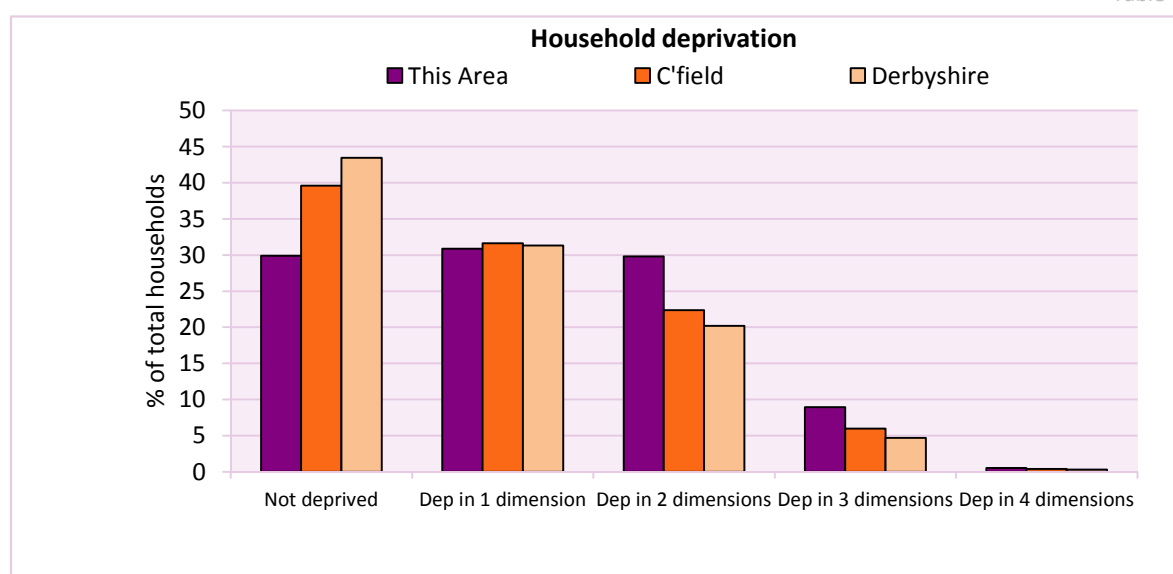
## Deprivation

The Census measure of deprivation uses the following four dimensions:

**Employment** - Where any member of the household who is not a full-time student is either unemployed or long-term sick; **Education** - Where no member of the household has at least a level 2 qualification, and no member of the household aged 16-18 is a full-time student; **Health and disability** - If any member of the household has 'bad or very bad' general health or has a long term health problem; and **Housing** - The household's accommodation is either overcrowded (with an occupancy rating -1 or less), is in a shared dwelling, or has no central heating. A household is classified as being deprived in one to four of these dimensions in any combination.

Household deprivation (Census classification)	Number of households	% of total households		
		This Area	C'field	Derbyshire
Not deprived in any dimension	965	29.9	39.6	43.5
Deprived in one dimension	996	30.9	31.6	31.3
Deprived in 2 dimensions	962	29.8	22.4	20.2
Deprived in 3 dimensions	288	8.9	6.0	4.7
Deprived in 4 dimensions	17	0.5	0.4	0.3

Table QS119EW



## Car availability

Car availability Number of cars or vans in household	Number of households	% of total households		
		This Area	C'field	Derbyshire
0	1,023	31.7	27.1	20.1
1	1,360	42.1	43.6	42.4
2	667	20.7	23.3	28.9
3	150	4.6	4.6	6.4
4+	28	0.9	1.3	2.2
<b>Total number of cars or vans</b>	<b>Number of cars/vans</b>	<b>Average number of cars per household</b>		
	3,289	This Area	C'field	Derbyshire
		1.0	1.1	1.3

Table KS404EW

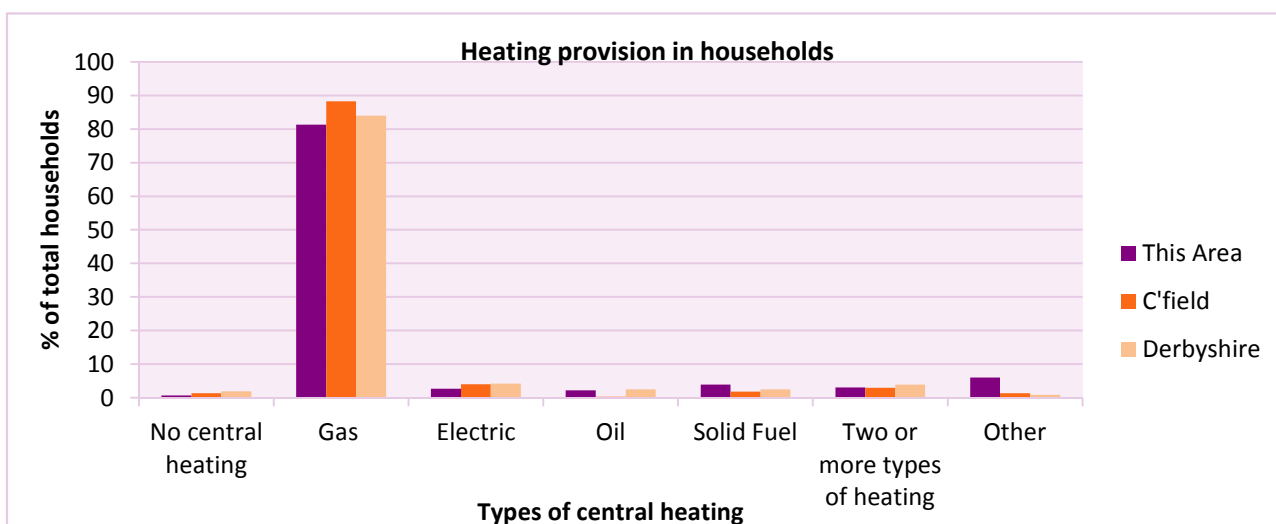
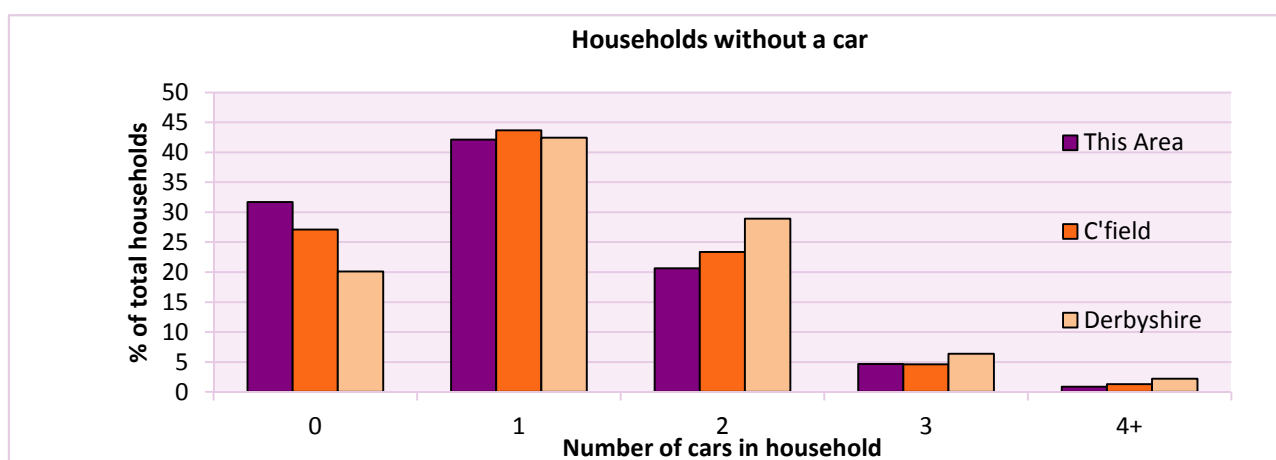
# 2011 Census: Households Profile

Chesterfield 002

Area type and code  
MSOA (E02004056)

Central heating provision in household	Number of households	% of households with one usual resident		
		This Area	C'field	Derbyshire
No central heating	24	0.7	1.3	2.0
Has Central Heating	3,204	99.3	98.7	98.0
<i>of which</i>				
- Gas	2,624	81.3	88.2	83.9
- Electric including storage heaters	87	2.7	4.0	4.2
- Oil	71	2.2	0.3	2.6
- Solid fuel (wood, coal)	128	4.0	1.8	2.5
- Other and more than one type of heating	294	9.1	4.3	4.8

Table QS415EW



For an **explanation** of the various terms used in these tables, please see the accompanying **Glossary**.

There is also a **Summary** profile, and there are other extension profiles covering the following topics:- **Population, Economic Activity, Equalities, Health, Households and Housing**.

**Profiles** in Adobe Acrobat (pdf) format can be downloaded from the Derbyshire Observatory web site, which also provides interactive maps and charts - <http://observatory.derbyshire.gov.uk>

Version: 2.0