

## Erewash 001

Area type and code  
MSOA (E02004078)

### Total households

Total population resident in households	Total number of households	Total number of families in households
7,113	2,966	2,253

A family is defined as a group of people who are either a:

- married, same-sex civil partnership, or cohabiting couple, with or without child(ren)
- lone parent with child(ren)
- married, same-sex civil partnership, or cohabiting couple with grandchild(ren) but with no children present from the intervening generation
- single grandparent with grandchild(ren) but no children present from the intervening generation

Children in couple families need not belong to both members of the couple.

For single or couple grandparents with grandchildren present, the children of the grandparent(s) may also be present if they are not parents or grandparents of the youngest generation present.

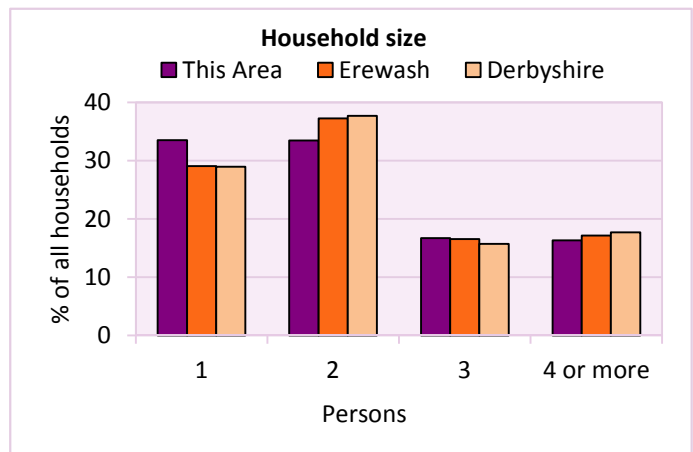
### Household size

Household size				
Persons	Number of households	% of total households		
		This Area	D. Dales	Derbyshire
1	707	23.8	28.9	28.9
2	1,212	40.9	40.0	37.7
3	439	14.8	13.6	15.7
4 or more	608	20.5	17.5	17.7

Table LC4404EW

Average household size				
Persons	Number of households	Average Household Size		
		This Area	D. Dales	Derbyshire
7,113	2,966	2.4	2.3	2.3

Table KS403EW



### Household composition

Household composition	Number of households	% of total households		
		This Area	D. Dales	Derbyshire
One person households:	707	23.8	28.9	28.9
- Pensioner	381	12.8	15.1	13.0
- Other	326	11.0	13.8	15.9
One family households:	1,933	65.2	59.4	57.2
- All pensioner	387	13.0	11.8	9.6
- Married couple households	1,313	44.3	38.7	36.4
- Cohabiting couple households	233	7.9	8.9	11.2
Lone parent households:	199	6.7	7.4	9.5
- with at least 1 dependent child	118	4.0	4.5	6.2
- all children non-dependent	81	2.7	2.9	3.3
Other households	127	4.3	4.2	4.4

Table KS105EW

# 2011 Census: Households Profile

Erewash 001

Area type and code  
MSOA (E02004078)

## Dependent children

Households with dependent children	Number of households	% of total households		
		This Area	D. Dales	Derbyshire
Households with dependent children: All ages	835	28.2	24.9	27.6
Households with dependent children: Age 0-4	232	7.8	7.9	10.0
Households with dependent children and no adult in employment	45	1.5	1.8	3.4
Households with one person in household with long-term health problem or disability with dependent children	116	3.9	3.7	4.5

Table KS106EW

Families with dependent children	Number of families	% of all families		
		This Area	D. Dales	Derbyshire
Families with 1 dependent child	322	14.3	15.0	18.5
Families with 2 or more dependent children	514	22.8	20.5	20.7
Male lone parent families	21	0.9	1.1	1.3
Female lone parent families	110	4.9	5.9	8.6

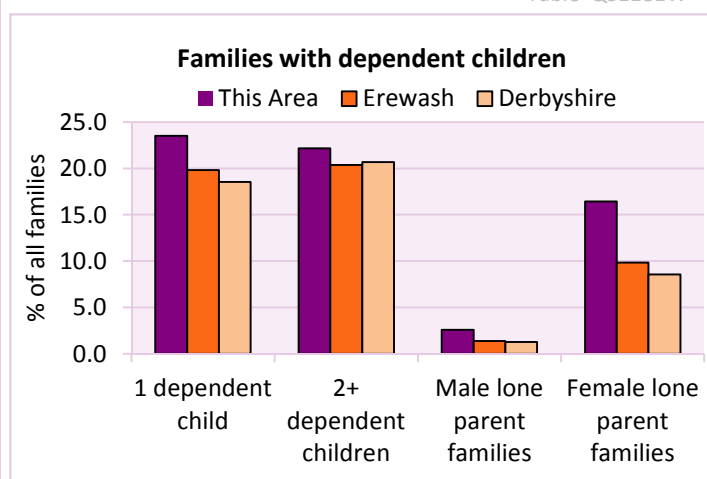
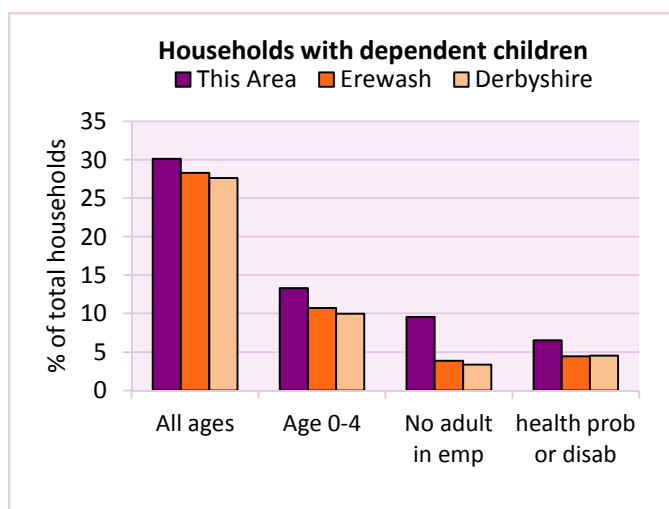
Table LC1114EW

Families with dependent children by employment status	Number of parents aged 16+	% of population 16+		
		This Area	D. Dales	Derbyshire
Couple families with dependent children:				
- 1 adult in employment	298	4.6	4.1	4.8
- 2 adults in employment	1,082	16.8	15.8	15.7
- No adult in employment	30	0.5	0.7	1.2
Lone parent families with dependent children:				
- 1 adult in employment	95	1.5	1.8	2.3
- No adult in employment	35	0.5	0.7	1.3

Table LC1601EW

Total dependent children	Dependent children		
	This Area	D. Dales	Derbyshire
Total dependent children	1,530	13,607	157,571

Table QS118EW



# 2011 Census: Households Profile

Erewash 001

Area type and code  
MSOA (E02004078)

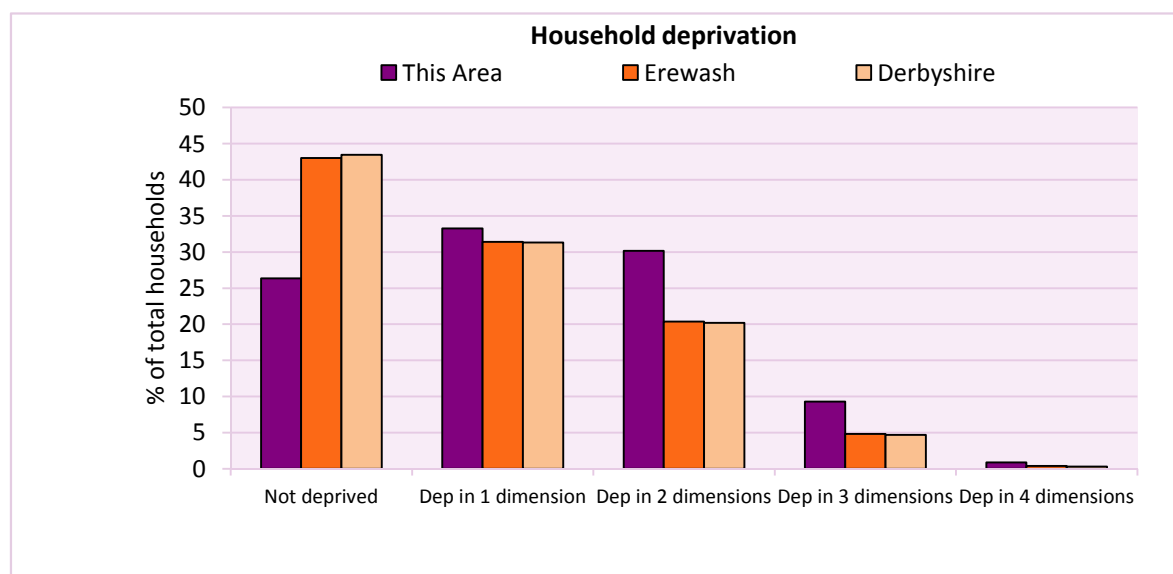
## Deprivation

The Census measure of deprivation uses the following four dimensions:

**Employment** - Where any member of the household who is not a full-time student is either unemployed or long-term sick; **Education** - Where no member of the household has at least a level 2 qualification, and no member of the household aged 16-18 is a full-time student; **Health and disability** - If any member of the household has 'bad or very bad' general health or has a long term health problem; and **Housing** - The household's accommodation is either overcrowded (with an occupancy rating -1 or less), is in a shared dwelling, or has no central heating. A household is classified as being deprived in one to four of these dimensions in any combination.

Household deprivation (Census classification)	Number of households	% of total households		
		This Area	D. Dales	Derbyshire
Not deprived in any dimension	1,596	53.8	48.6	43.5
Deprived in one dimension	922	31.1	31.7	31.3
Deprived in 2 dimensions	402	13.6	16.5	20.2
Deprived in 3 dimensions	45	1.5	2.9	4.7
Deprived in 4 dimensions	1	0.0	0.2	0.3

Table QS119EW



## Car availability

Car availability Number of cars or vans in household	Number of households	% of total households		
		This Area	D. Dales	Derbyshire
0	201	6.8	14.8	20.1
1	1,000	33.7	40.3	42.4
2	1,232	41.5	33.3	28.9
3	362	12.2	8.2	6.4
4+	171	5.8	3.5	2.2
<b>Total number of cars or vans</b>	<b>Number of cars/vans</b>	<b>Average number of cars per household</b>		
	5,317	This Area	D. Dales	Derbyshire
		1.8	1.5	1.3

Table KS404EW

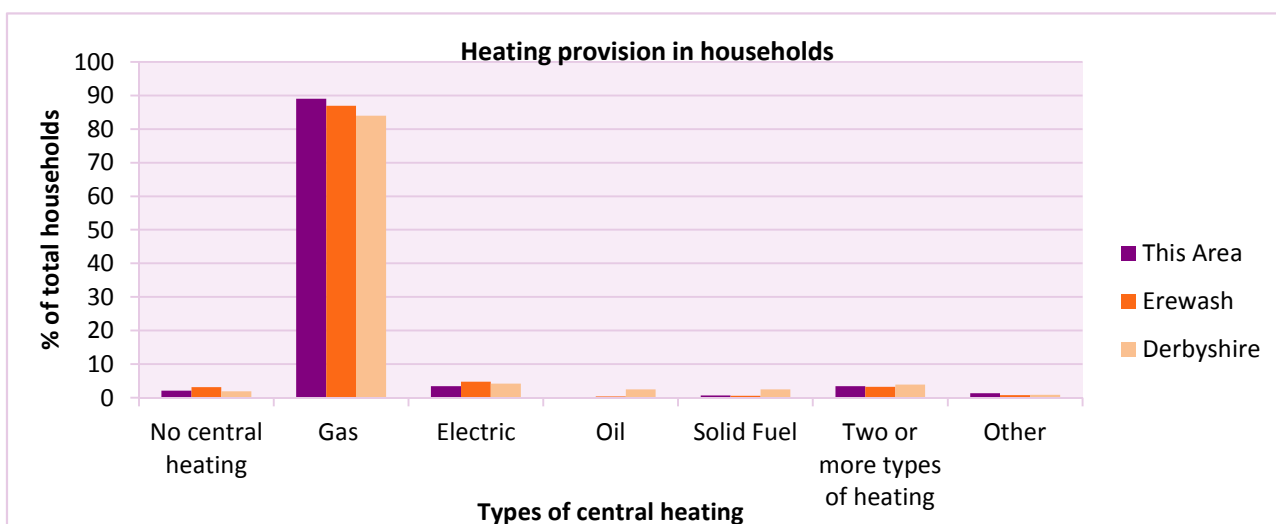
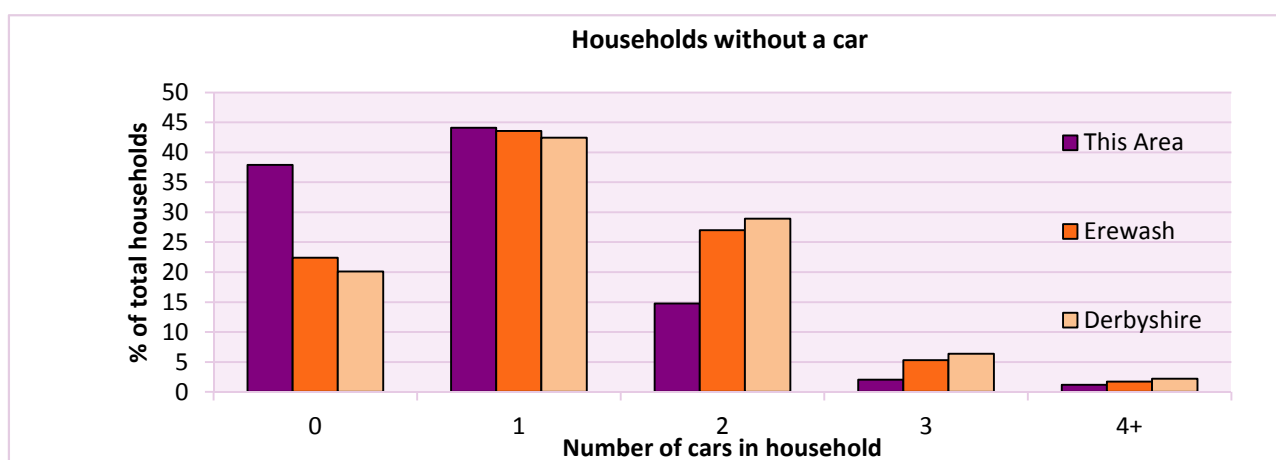
# 2011 Census: Households Profile

Erewash 001

Area type and code  
MSOA (E02004078)

Central heating provision in household	Number of households	% of households with one usual resident		
		This Area	D. Dales	Derbyshire
No central heating	94	3.2	2.4	2.0
Has Central Heating	2,872	96.8	97.6	98.0
<i>of which</i>				
- Gas	707	23.8	70.0	83.9
- Electric including storage heaters	270	9.1	5.5	4.2
- Oil	1,340	45.2	11.2	2.6
- Solid fuel (wood, coal)	207	7.0	2.8	2.5
- Other and more than one type of heating	348	11.7	8.1	4.8

Table QS415EW



For an **explanation** of the various terms used in these tables, please see the accompanying **Glossary**.

There is also a **Summary** profile, and there are other extension profiles covering the following topics:- **Population, Economic Activity, Equalities, Health, Households and Housing**.

**Profiles** in Adobe Acrobat (pdf) format can be downloaded from the Derbyshire Observatory web site, which also provides interactive maps and charts - <http://observatory.derbyshire.gov.uk>

Version: 2.0