

Erewash 015

Area type and code
MSOA (E02004092)

Total households

Total population resident in households	Total number of households	Total number of families in households
8,821	3,905	2,788

A family is defined as a group of people who are either a:

- married, same-sex civil partnership, or cohabiting couple, with or without child(ren)
- lone parent with child(ren)
- married, same-sex civil partnership, or cohabiting couple with grandchild(ren) but with no children present from the intervening generation
- single grandparent with grandchild(ren) but no children present from the intervening generation

Children in couple families need not belong to both members of the couple.

For single or couple grandparents with grandchildren present, the children of the grandparent(s) may also be present if they are not parents or grandparents of the youngest generation present.

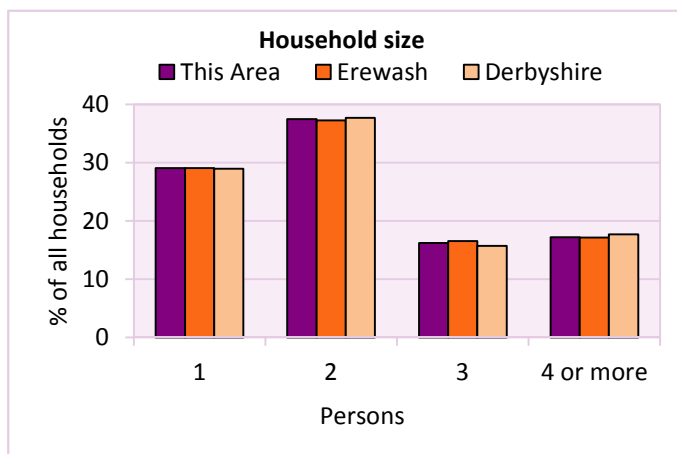
Household size

Household size		% of total households		
Persons	Number of households	This Area	Erewash	Derbyshire
1	1,071	27.4	29.1	28.9
2	1,555	39.8	37.3	37.7
3	658	16.9	16.5	15.7
4 or more	621	15.9	17.1	17.7

Table LC4404EW

Average household size		Average Household Size		
Persons	Number of households	This Area	Erewash	Derbyshire
8,821	3,905	2.3	2.3	2.3

Table KS403EW



Household composition

Household composition	Number of households	% of total households		
		This Area	Erewash	Derbyshire
One person households:	1,071	27.4	29.1	28.9
- Pensioner	393	10.1	12.5	13.0
- Other	678	17.4	16.6	15.9
One family households:	2,266	58.0	55.9	57.2
- All pensioner	373	9.6	9.2	9.6
- Married couple households	1,398	35.8	34.7	36.4
- Cohabiting couple households	495	12.7	12.1	11.2
Lone parent households:	391	10.0	10.6	9.5
- with at least 1 dependent child	249	6.4	7.1	6.2
- all children non-dependent	142	3.6	3.5	3.3
Other households	177	4.5	4.4	4.4

Table KS105EW

2011 Census: Households Profile

Erewash 015

Area type and code
MSOA (E02004092)

Dependent children

Households with dependent children	Number of households	% of total households		
		This Area	Erewash	Derbyshire
Households with dependent children: All ages	1,054	27.0	28.3	27.6
Households with dependent children: Age 0-4	371	9.5	10.7	10.0
Households with dependent children and no adult in employment	88	2.3	3.9	3.4
Households with one person in household with long-term health problem or disability with dependent children	142	3.6	4.5	4.5

Table KS106EW

Families with dependent children	Number of families	% of all families		
		This Area	Erewash	Derbyshire
Families with 1 dependent child	529	19.0	19.8	18.5
Families with 2 or more dependent children	515	18.5	20.4	20.7
Male lone parent families	28	1.0	1.4	1.3
Female lone parent families	245	8.8	9.8	8.6

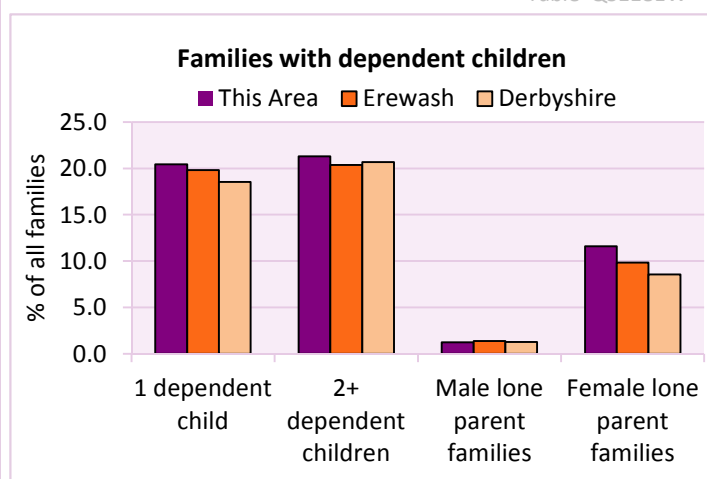
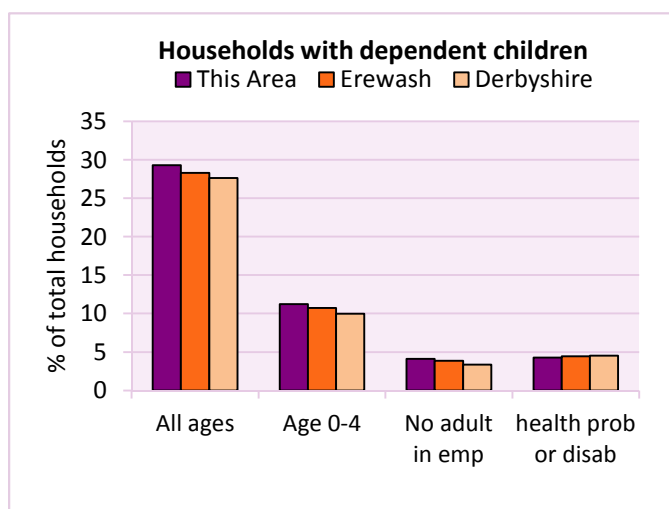
Table LC1114EW

Families with dependent children by employment status	Number of parents aged 16+	% of population 16+		
		This Area	Erewash	Derbyshire
Couple families with dependent children:				
- 1 adult in employment	299	4.0	4.6	4.8
- 2 adults in employment	1,198	16.2	15.6	15.7
- No adult in employment	44	0.6	1.3	1.2
Lone parent families with dependent children:				
- 1 adult in employment	200	2.7	2.6	2.3
- No adult in employment	73	1.0	1.6	1.3

Table LC1601EW

Total dependent children	Dependent children		
	This Area	Erewash	Derbyshire
Total dependent children	1,717	23,128	157,571

Table QS118EW



2011 Census: Households Profile

Erewash 015

Area type and code
MSOA (E02004092)

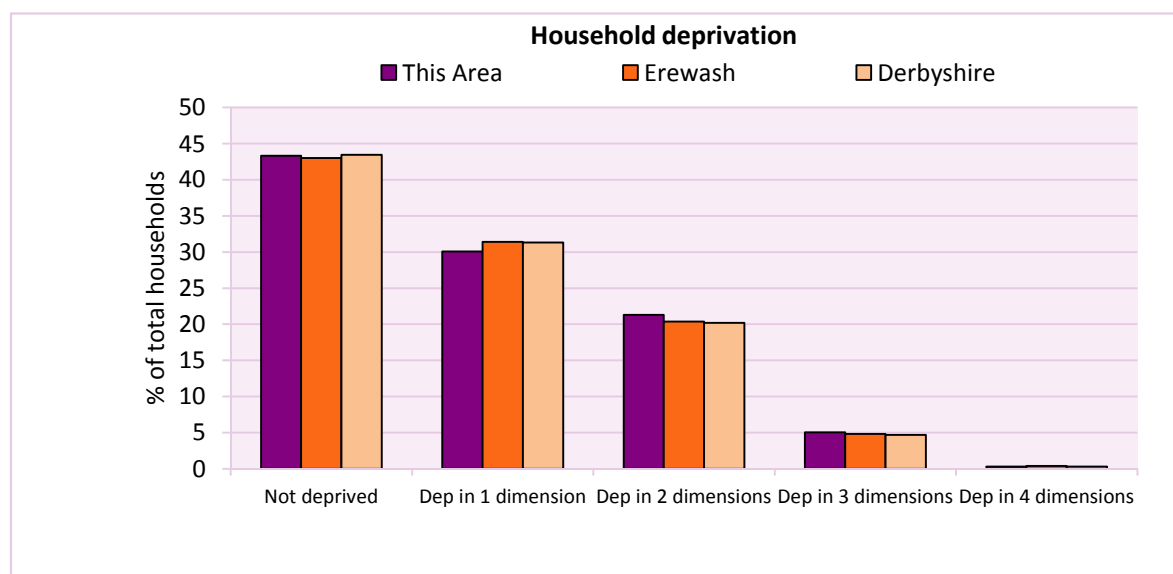
Deprivation

The Census measure of deprivation uses the following four dimensions:

Employment - Where any member of the household who is not a full-time student is either unemployed or long-term sick; **Education** - Where no member of the household has at least a level 2 qualification, and no member of the household aged 16-18 is a full-time student; **Health and disability** - If any member of the household has 'bad or very bad' general health or has a long term health problem; and **Housing** - The household's accommodation is either overcrowded (with an occupancy rating -1 or less), is in a shared dwelling, or has no central heating. A household is classified as being deprived in one to four of these dimensions in any combination.

Household deprivation (Census classification)	Number of households	% of total households		
		This Area	Erewash	Derbyshire
Not deprived in any dimension	1,859	47.6	43.0	43.5
Deprived in one dimension	1,256	32.2	31.4	31.3
Deprived in 2 dimensions	650	16.6	20.4	20.2
Deprived in 3 dimensions	124	3.2	4.8	4.7
Deprived in 4 dimensions	16	0.4	0.4	0.3

Table QS119EW



Car availability

Car availability Number of cars or vans in household	Number of households	% of total households		
		This Area	Erewash	Derbyshire
0	646	16.5	22.4	20.1
1	1,868	47.8	43.6	42.4
2	1,116	28.6	27.0	28.9
3	218	5.6	5.3	6.4
4+	57	1.5	1.7	2.2
Total number of cars or vans	Number of cars/vans	Average number of cars per household		
	5,014	This Area	Erewash	Derbyshire
		1.3	1.2	1.3

Table KS404EW

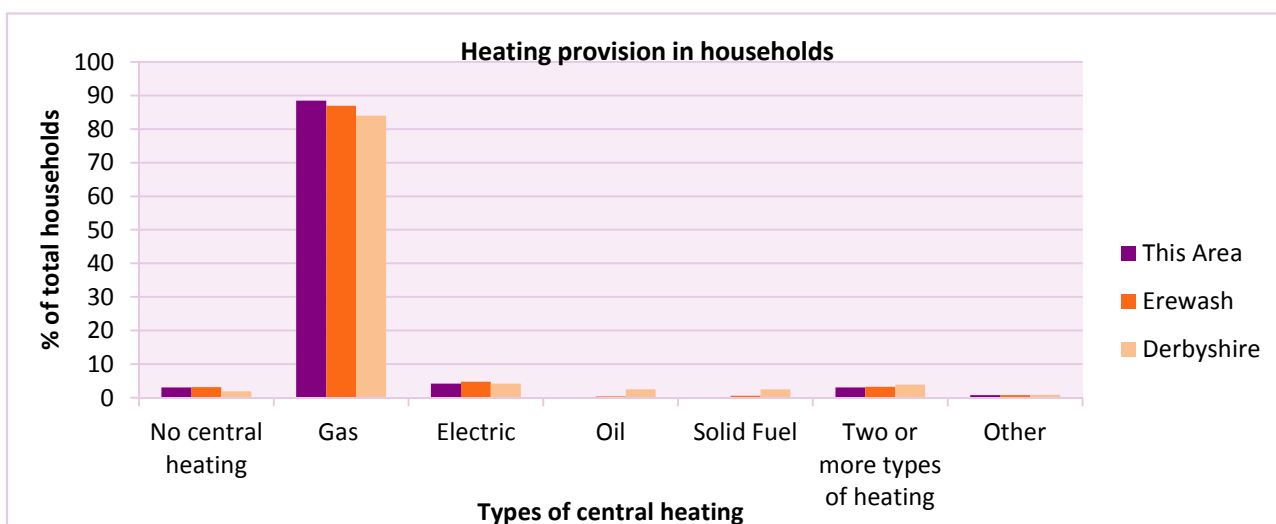
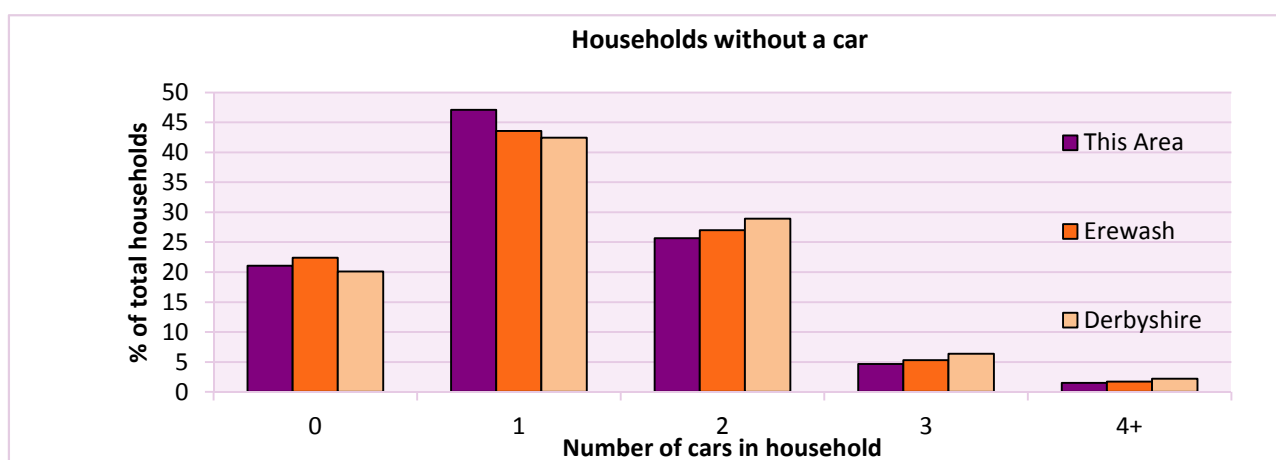
2011 Census: Households Profile

Erewash 015

Area type and code
MSOA (E02004092)

Central heating provision in household	Number of households	% of households with one usual resident		
		This Area	Erewash	Derbyshire
No central heating	118	3.0	3.2	2.0
Has Central Heating	3,787	97.0	96.8	98.0
<i>of which</i>				
- Gas	3,498	89.6	86.9	83.9
- Electric including storage heaters	125	3.2	4.8	4.2
- Oil	3	0.1	0.4	2.6
- Solid fuel (wood, coal)	17	0.4	0.6	2.5
- Other and more than one type of heating	144	3.7	4.1	4.8

Table QS415EW



For an **explanation** of the various terms used in these tables, please see the accompanying **Glossary**.

There is also a **Summary** profile, and there are other extension profiles covering the following topics:- **Population, Economic Activity, Equalities, Health, Households and Housing**.

Profiles in Adobe Acrobat (pdf) format can be downloaded from the Derbyshire Observatory web site, which also provides interactive maps and charts - <http://observatory.derbyshire.gov.uk>

Version: 2.0