

High Peak 001

Area type and code
MSOA (E02004093)

Total households

Total population resident in households	Total number of households	Total number of families in households
6,738	2,722	2,118

A family is defined as a group of people who are either a:

- married, same-sex civil partnership, or cohabiting couple, with or without child(ren)
- lone parent with child(ren)
- married, same-sex civil partnership, or cohabiting couple with grandchild(ren) but with no children present from the intervening generation
- single grandparent with grandchild(ren) but no children present from the intervening generation

Children in couple families need not belong to both members of the couple.

For single or couple grandparents with grandchildren present, the children of the grandparent(s) may also be present if they are not parents or grandparents of the youngest generation present.

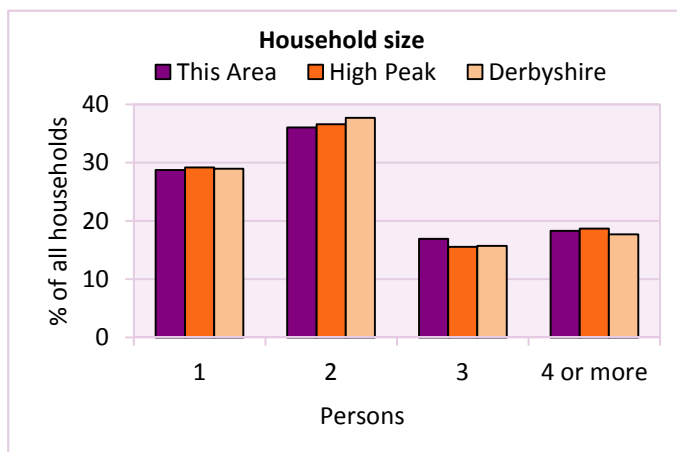
Household size

Household size		% of total households		
Persons	Number of households	This Area	Erewash	Derbyshire
1	601	22.1	29.1	28.9
2	985	36.2	37.3	37.7
3	549	20.2	16.5	15.7
4 or more	587	21.6	17.1	17.7

Table LC4404EW

Average household size		Average Household Size		
Persons	Number of households	This Area	Erewash	Derbyshire
6,738	2,722	2.5	2.3	2.3

Table KS403EW



Household composition

Household composition	Number of households	% of total households		
		This Area	Erewash	Derbyshire
One person households:	601	22.1	29.1	28.9
- Pensioner	210	7.7	12.5	13.0
- Other	391	14.4	16.6	15.9
One family households:	1,787	65.7	55.9	57.2
- All pensioner	163	6.0	9.2	9.6
- Married couple households	1,241	45.6	34.7	36.4
- Cohabiting couple households	383	14.1	12.1	11.2
Lone parent households:	244	9.0	10.6	9.5
- with at least 1 dependent child	154	5.7	7.1	6.2
- all children non-dependent	90	3.3	3.5	3.3
Other households	90	3.3	4.4	4.4

Table KS105EW

2011 Census: Households Profile

High Peak 001

Area type and code
MSOA (E02004093)

Dependent children

Households with dependent children	Number of households	% of total households		
		This Area	Erewash	Derbyshire
Households with dependent children: All ages	935	34.3	28.3	27.6
Households with dependent children: Age 0-4	348	12.8	10.7	10.0
Households with dependent children and no adult in employment	68	2.5	3.9	3.4
Households with one person in household with long-term health problem or disability with dependent children	126	4.6	4.5	4.5

Table KS106EW

Families with dependent children	Number of families	% of all families		
		This Area	Erewash	Derbyshire
Families with 1 dependent child	438	20.7	19.8	18.5
Families with 2 or more dependent children	489	23.1	20.4	20.7
Male lone parent families	24	1.1	1.4	1.3
Female lone parent families	144	6.8	9.8	8.6

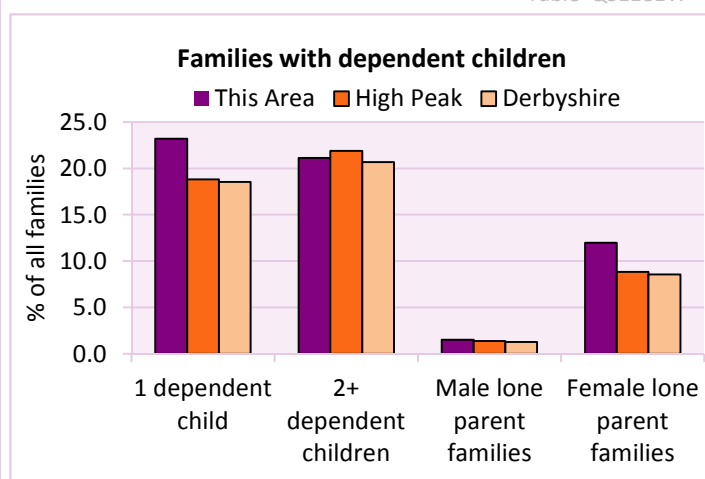
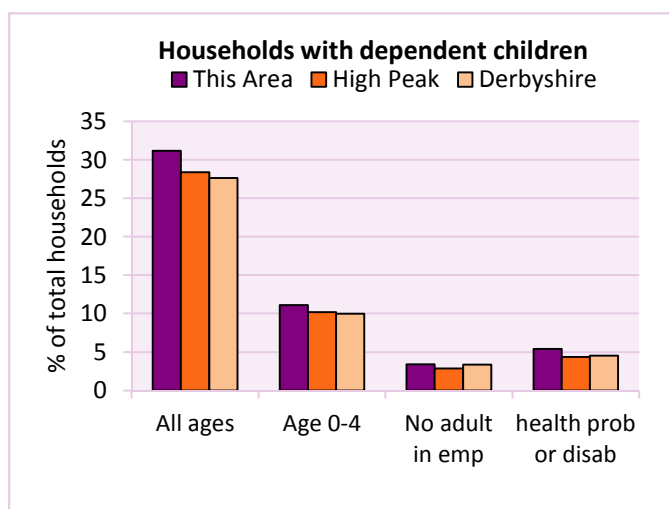
Table LC1114EW

Families with dependent children by employment status	Number of parents aged 16+	% of population 16+		
		This Area	Erewash	Derbyshire
Couple families with dependent children:				
- 1 adult in employment	265	4.9	4.6	4.8
- 2 adults in employment	1,194	21.9	15.6	15.7
- No adult in employment	58	1.1	1.3	1.2
Lone parent families with dependent children:				
- 1 adult in employment	125	2.3	2.6	2.3
- No adult in employment	43	0.8	1.6	1.3

Table LC1601EW

Total dependent children	Dependent children		
	This Area	Erewash	Derbyshire
Total dependent children	1,545	23,128	157,571

Table QS118EW



2011 Census: Households Profile

High Peak 001

Area type and code
MSOA (E02004093)

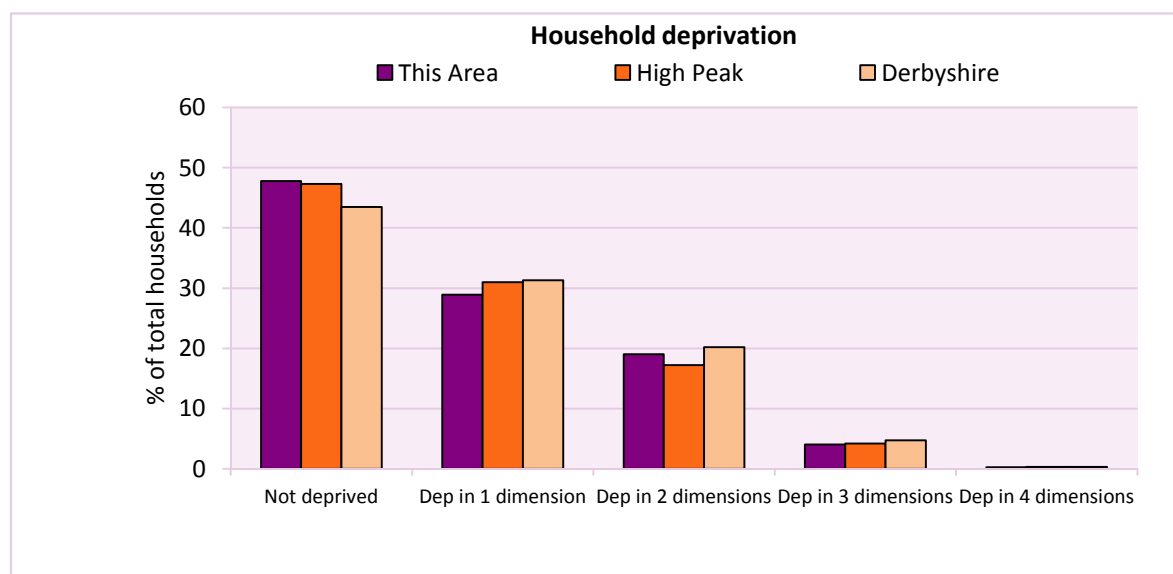
Deprivation

The Census measure of deprivation uses the following four dimensions:

Employment - Where any member of the household who is not a full-time student is either unemployed or long-term sick; **Education** - Where no member of the household has at least a level 2 qualification, and no member of the household aged 16-18 is a full-time student; **Health and disability** - If any member of the household has 'bad or very bad' general health or has a long term health problem; and **Housing** - The household's accommodation is either overcrowded (with an occupancy rating -1 or less), is in a shared dwelling, or has no central heating. A household is classified as being deprived in one to four of these dimensions in any combination.

Household deprivation (Census classification)	Number of households	% of total households		
		This Area	Erewash	Derbyshire
Not deprived in any dimension	1,377	50.6	43.0	43.5
Deprived in one dimension	854	31.4	31.4	31.3
Deprived in 2 dimensions	389	14.3	20.4	20.2
Deprived in 3 dimensions	96	3.5	4.8	4.7
Deprived in 4 dimensions	6	0.2	0.4	0.3

Table QS119EW



Car availability

Car availability Number of cars or vans in household	Number of households	% of total households		
		This Area	Erewash	Derbyshire
0	358	13.2	22.4	20.1
1	1,126	41.4	43.6	42.4
2	1,010	37.1	27.0	28.9
3	179	6.6	5.3	6.4
4+	49	1.8	1.7	2.2
Total number of cars or vans	Number of cars/vans	Average number of cars per household		
	3,889	This Area	Erewash	Derbyshire
		1.4	1.2	1.3

Table KS404EW

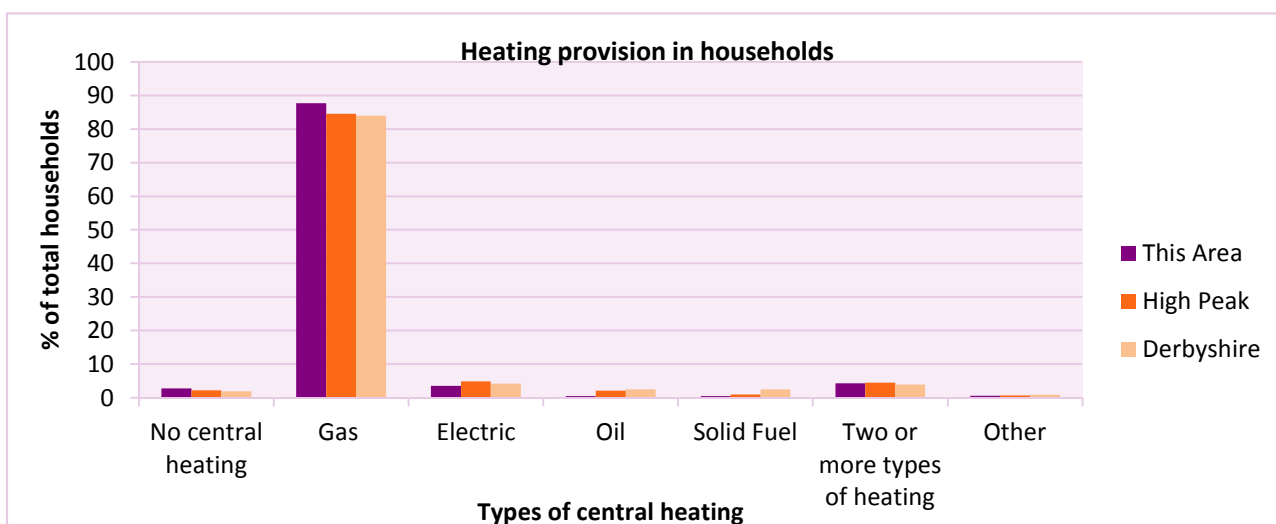
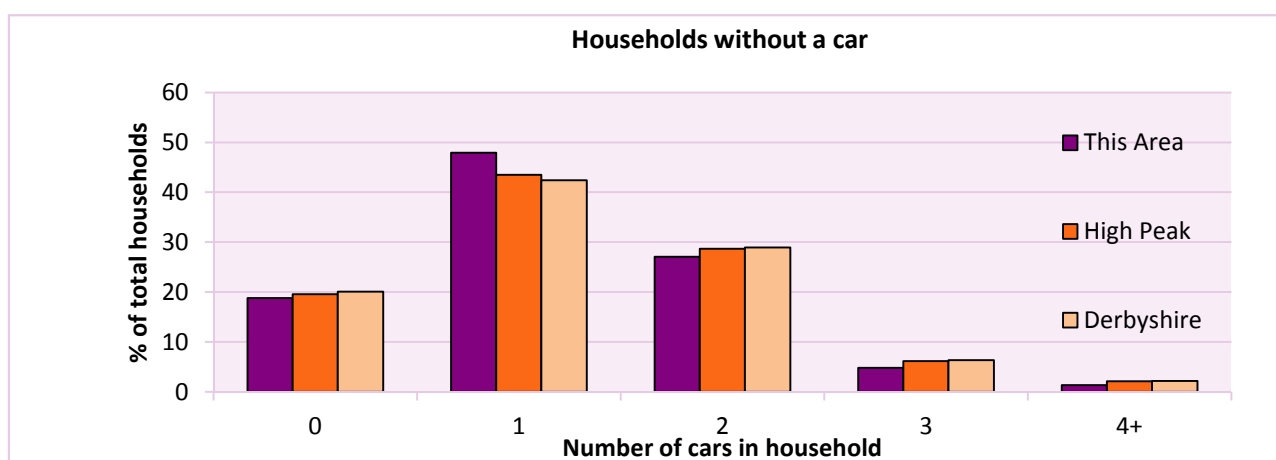
2011 Census: Households Profile

High Peak 001

Area type and code
MSOA (E02004093)

Central heating provision in household	Number of households	% of households with one usual resident		
		This Area	Erewash	Derbyshire
No central heating	49	1.8	3.2	2.0
Has Central Heating	2,673	98.2	96.8	98.0
<i>of which</i>				
- Gas	2,505	92.0	86.9	83.9
- Electric including storage heaters	62	2.3	4.8	4.2
- Oil	2	0.1	0.4	2.6
- Solid fuel (wood, coal)	17	0.6	0.6	2.5
- Other and more than one type of heating	87	3.2	4.1	4.8

Table QS415EW



For an **explanation** of the various terms used in these tables, please see the accompanying **Glossary**.

There is also a **Summary** profile, and there are other extension profiles covering the following topics:- **Population, Economic Activity, Equalities, Health, Households and Housing**.

Profiles in Adobe Acrobat (pdf) format can be downloaded from the Derbyshire Observatory web site, which also provides interactive maps and charts - <http://observatory.derbyshire.gov.uk>

Version: 2.0