

## High Peak 002

Area type and code  
MSOA (E02004094)

### Total households

Total population resident in households	Total number of households	Total number of families in households
6,358	2,751	1,926

A family is defined as a group of people who are either a:

- married, same-sex civil partnership, or cohabiting couple, with or without child(ren)
- lone parent with child(ren)
- married, same-sex civil partnership, or cohabiting couple with grandchild(ren) but with no children present from the intervening generation
- single grandparent with grandchild(ren) but no children present from the intervening generation

Children in couple families need not belong to both members of the couple.

For single or couple grandparents with grandchildren present, the children of the grandparent(s) may also be present if they are not parents or grandparents of the youngest generation present.

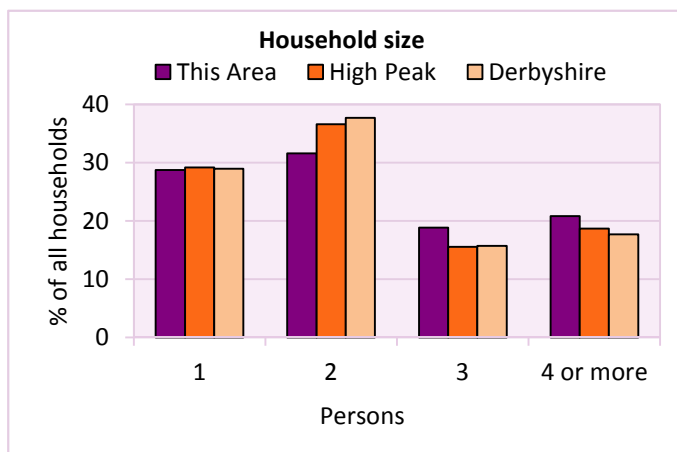
### Household size

Household size		% of total households		
Persons	Number of households	This Area	High Peak	Derbyshire
1	790	28.7	29.2	28.9
2	992	36.1	36.6	37.7
3	466	16.9	15.5	15.7
4 or more	503	18.3	18.7	17.7

Table LC4404EW

Average household size		Average Household Size		
Persons	Number of households	This Area	High Peak	Derbyshire
6,358	2,751	2.3	2.3	2.3

Table KS403EW



### Household composition

Household composition	Number of households	% of total households		
		This Area	High Peak	Derbyshire
One person households:	790	28.7	29.2	28.9
- Pensioner	295	10.7	12.7	13.0
- Other	495	18.0	16.4	15.9
One family households:	1,498	54.5	56.3	57.2
- All pensioner	161	5.9	8.6	9.6
- Married couple households	969	35.2	36.4	36.4
- Cohabiting couple households	368	13.4	11.2	11.2
Lone parent households:	337	12.3	9.9	9.5
- with at least 1 dependent child	234	8.5	6.4	6.2
- all children non-dependent	103	3.7	3.4	3.3
Other households	126	4.6	4.7	4.4

Table KS105EW

# 2011 Census: Households Profile

High Peak 002

Area type and code  
MSOA (E02004094)

## Dependent children

Households with dependent children	Number of households	% of total households		
		This Area	High Peak	Derbyshire
Households with dependent children: All ages	857	31.2	28.4	27.6
Households with dependent children: Age 0-4	305	11.1	10.2	10.0
Households with dependent children and no adult in employment	94	3.4	2.9	3.4
Households with one person in household with long-term health problem or disability with dependent children	149	5.4	4.4	4.5

Table KS106EW

Families with dependent children	Number of families	% of all families		
		This Area	High Peak	Derbyshire
Families with 1 dependent child	447	23.2	18.8	18.5
Families with 2 or more dependent children	407	21.1	21.9	20.7
Male lone parent families	29	1.5	1.4	1.3
Female lone parent families	231	12.0	8.8	8.6

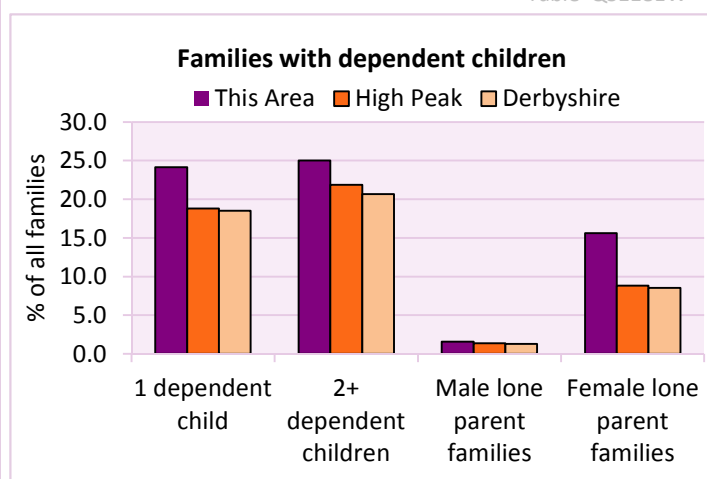
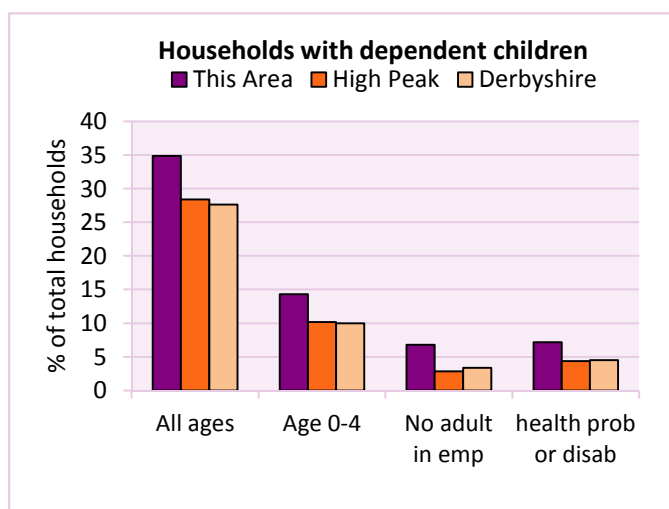
Table LC114EW

Families with dependent children by employment status	Number of parents aged 16+	% of population 16+		
		This Area	High Peak	Derbyshire
Couple families with dependent children:				
- 1 adult in employment	266	5.1	4.5	4.8
- 2 adults in employment	882	17.0	16.8	15.7
- No adult in employment	40	0.8	0.8	1.2
Lone parent families with dependent children:				
- 1 adult in employment	171	3.3	2.5	2.3
- No adult in employment	88	1.7	1.2	1.3

Table LC1601EW

Total dependent children	Dependent children		
	This Area	High Peak	Derbyshire
Total dependent children	1,414	19,089	157,571

Table QS118EW



# 2011 Census: Households Profile

High Peak 002

Area type and code  
MSOA (E02004094)

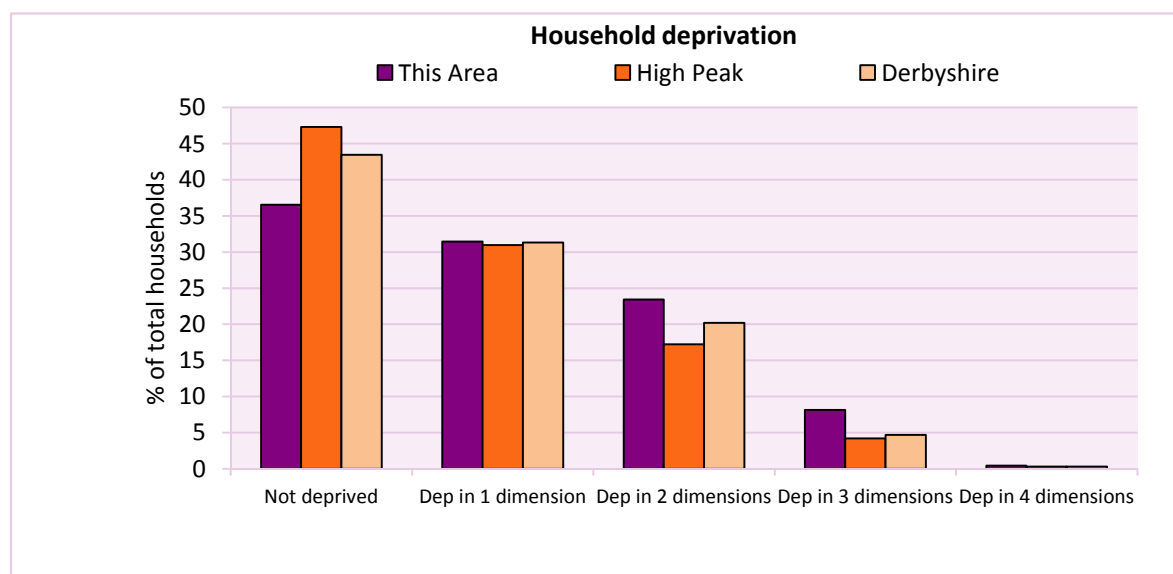
## Deprivation

The Census measure of deprivation uses the following four dimensions:

**Employment** - Where any member of the household who is not a full-time student is either unemployed or long-term sick; **Education** - Where no member of the household has at least a level 2 qualification, and no member of the household aged 16-18 is a full-time student; **Health and disability** - If any member of the household has 'bad or very bad' general health or has a long term health problem; and **Housing** - The household's accommodation is either overcrowded (with an occupancy rating -1 or less), is in a shared dwelling, or has no central heating. A household is classified as being deprived in one to four of these dimensions in any combination.

Household deprivation (Census classification)	Number of households	% of total households		
		This Area	High Peak	Derbyshire
Not deprived in any dimension	1,315	47.8	47.3	43.5
Deprived in one dimension	795	28.9	31.0	31.3
Deprived in 2 dimensions	523	19.0	17.2	20.2
Deprived in 3 dimensions	111	4.0	4.2	4.7
Deprived in 4 dimensions	7	0.3	0.3	0.3

Table QS119EW



## Car availability

Car availability Number of cars or vans in household	Number of households	% of total households		
		This Area	High Peak	Derbyshire
0	518	18.8	19.6	20.1
1	1,318	47.9	43.5	42.4
2	744	27.0	28.7	28.9
3	133	4.8	6.1	6.4
4+	38	1.4	2.1	2.2
<b>Total number of cars or vans</b>	<b>Number of cars/vans</b>	<b>Average number of cars per household</b>		
	3,370	This Area	High Peak	Derbyshire
		1.2	1.3	1.3

Table KS404EW

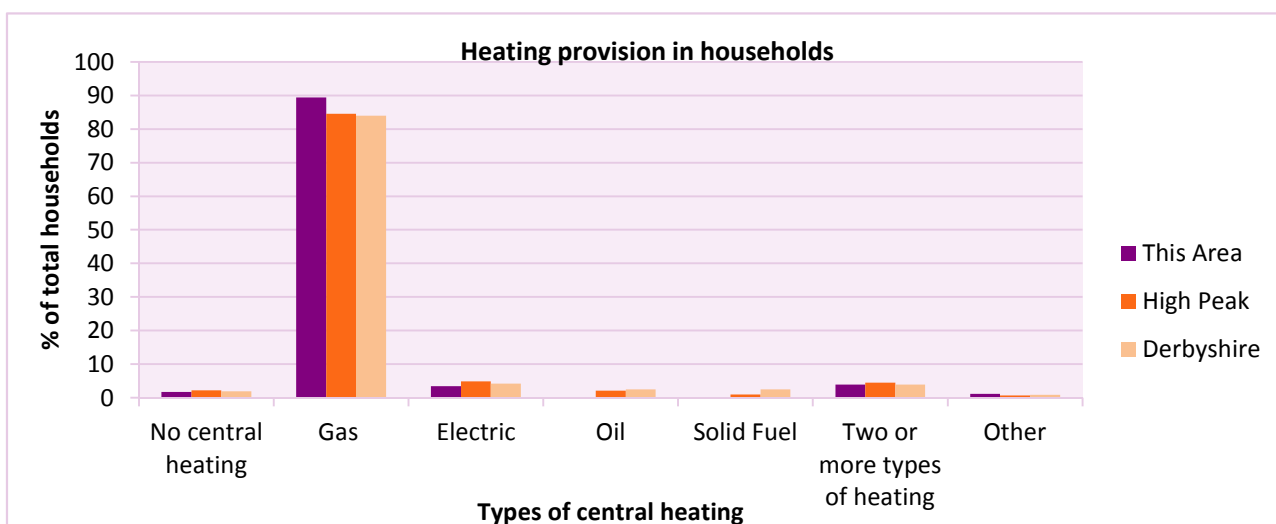
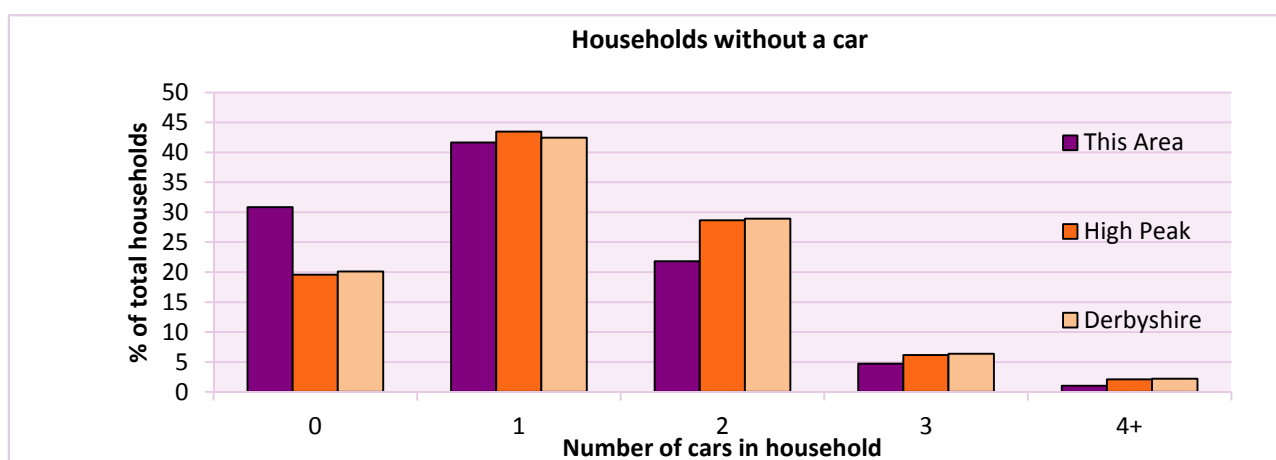
# 2011 Census: Households Profile

High Peak 002

Area type and code  
MSOA (E02004094)

Central heating provision in household	Number of households	% of households with one usual resident		
		This Area	High Peak	Derbyshire
No central heating	76	2.8	2.3	2.0
Has Central Heating	2,675	97.2	97.7	98.0
<i>of which</i>				
- Gas	2,412	87.7	84.5	83.9
- Electric including storage heaters	98	3.6	4.9	4.2
- Oil	13	0.5	2.2	2.6
- Solid fuel (wood, coal)	14	0.5	1.0	2.5
- Other and more than one type of heating	138	5.0	5.3	4.8

Table QS415EW



For an **explanation** of the various terms used in these tables, please see the accompanying **Glossary**.

There is also a **Summary** profile, and there are other extension profiles covering the following topics:- **Population, Economic Activity, Equalities, Health, Households and Housing**.

**Profiles** in Adobe Acrobat (pdf) format can be downloaded from the Derbyshire Observatory web site, which also provides interactive maps and charts - <http://observatory.derbyshire.gov.uk>

Version: 2.0