

High Peak 005

Area type and code
MSOA (E02004097)

Total households

Total population resident in households	Total number of households	Total number of families in households
9,408	3,795	3,009

A family is defined as a group of people who are either a:

- married, same-sex civil partnership, or cohabiting couple, with or without child(ren)
- lone parent with child(ren)
- married, same-sex civil partnership, or cohabiting couple with grandchild(ren) but with no children present from the intervening generation
- single grandparent with grandchild(ren) but no children present from the intervening generation

Children in couple families need not belong to both members of the couple.

For single or couple grandparents with grandchildren present, the children of the grandparent(s) may also be present if they are not parents or grandparents of the youngest generation present.

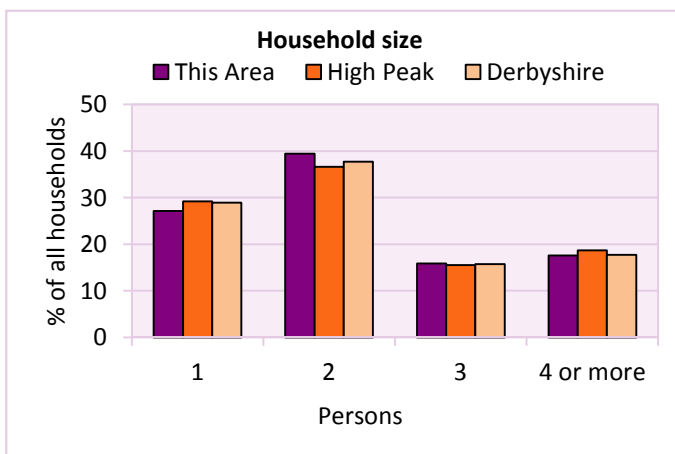
Household size

Household size				
Persons	Number of households	% of total households		
		This Area	High Peak	Derbyshire
1	776	20.4	29.2	28.9
2	1,477	38.9	36.6	37.7
3	737	19.4	15.5	15.7
4 or more	805	21.2	18.7	17.7

Table LC4404EW

Average household size				
Persons	Number of households	Average Household Size		
		This Area	High Peak	Derbyshire
9,408	3,795	2.5	2.3	2.3

Table KS403EW



Household composition

Household composition	Number of households	% of total households		
		This Area	High Peak	Derbyshire
One person households:	776	20.4	29.2	28.9
- Pensioner	397	10.5	12.7	13.0
- Other	379	10.0	16.4	15.9
One family households:	2,618	69.0	56.3	57.2
- All pensioner	422	11.1	8.6	9.6
- Married couple households	1,890	49.8	36.4	36.4
- Cohabiting couple households	306	8.1	11.2	11.2
Lone parent households:	256	6.7	9.9	9.5
- with at least 1 dependent child	159	4.2	6.4	6.2
- all children non-dependent	97	2.6	3.4	3.3
Other households	145	3.8	4.7	4.4

Table KS105EW

2011 Census: Households Profile

High Peak 005

Area type and code
MSOA (E02004097)

Dependent children

Households with dependent children	Number of households	% of total households		
		This Area	High Peak	Derbyshire
Households with dependent children: All ages	1,152	30.4	28.4	27.6
Households with dependent children: Age 0-4	347	9.1	10.2	10.0
Households with dependent children and no adult in employment	43	1.1	2.9	3.4
Households with one person in household with long-term health problem or disability with dependent children	139	3.7	4.4	4.5

Table KS106EW

Families with dependent children	Number of families	% of all families		
		This Area	High Peak	Derbyshire
Families with 1 dependent child	508	16.9	18.8	18.5
Families with 2 or more dependent children	638	21.2	21.9	20.7
Male lone parent families	28	0.9	1.4	1.3
Female lone parent families	158	5.3	8.8	8.6

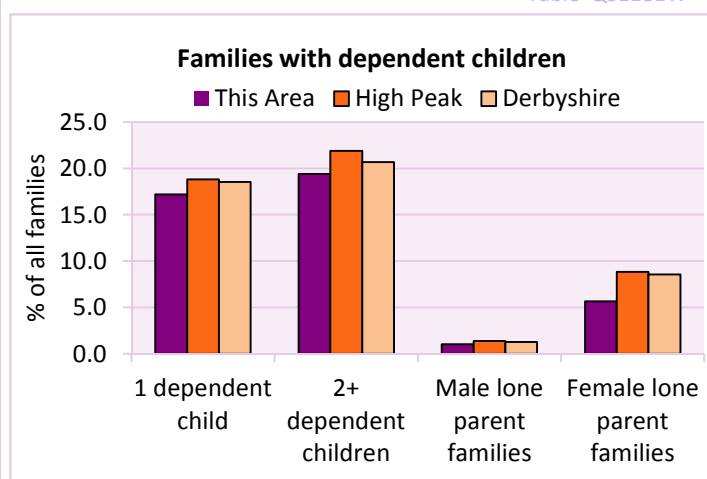
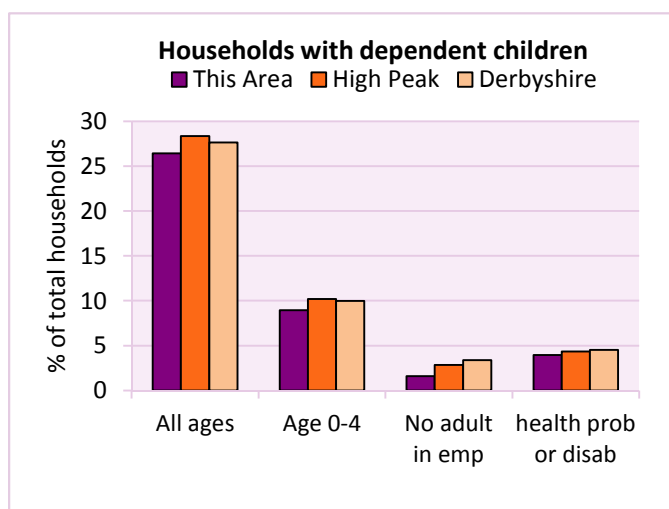
Table LC1114EW

Families with dependent children by employment status	Number of parents aged 16+	% of population 16+		
		This Area	High Peak	Derbyshire
Couple families with dependent children:				
- 1 adult in employment	320	4.1	4.5	4.8
- 2 adults in employment	1,578	20.2	16.8	15.7
- No adult in employment	22	0.3	0.8	1.2
Lone parent families with dependent children:				
- 1 adult in employment	154	2.0	2.5	2.3
- No adult in employment	32	0.4	1.2	1.3

Table LC1601EW

Total dependent children	Dependent children		
	This Area	High Peak	Derbyshire
Total dependent children	1,969	19,089	157,571

Table QS118EW



2011 Census: Households Profile

High Peak 005

Area type and code
MSOA (E02004097)

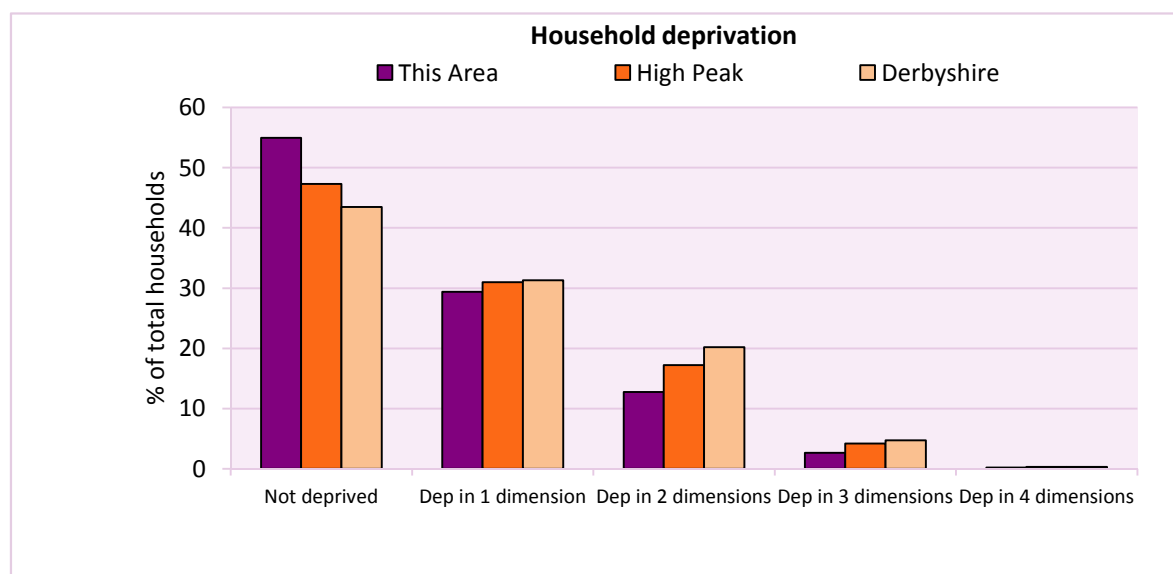
Deprivation

The Census measure of deprivation uses the following four dimensions:

Employment - Where any member of the household who is not a full-time student is either unemployed or long-term sick; **Education** - Where no member of the household has at least a level 2 qualification, and no member of the household aged 16-18 is a full-time student; **Health and disability** - If any member of the household has 'bad or very bad' general health or has a long term health problem; and **Housing** - The household's accommodation is either overcrowded (with an occupancy rating -1 or less), is in a shared dwelling, or has no central heating. A household is classified as being deprived in one to four of these dimensions in any combination.

Household deprivation (Census classification)	Number of households	% of total households		
		This Area	High Peak	Derbyshire
Not deprived in any dimension	2,189	57.7	47.3	43.5
Deprived in one dimension	1,139	30.0	31.0	31.3
Deprived in 2 dimensions	409	10.8	17.2	20.2
Deprived in 3 dimensions	58	1.5	4.2	4.7
Deprived in 4 dimensions	0	0.0	0.3	0.3

Table QS119EW



Car availability

Car availability Number of cars or vans in household	Number of households	% of total households		
		This Area	High Peak	Derbyshire
0	297	7.8	19.6	20.1
1	1,495	39.4	43.5	42.4
2	1,514	39.9	28.7	28.9
3	374	9.9	6.1	6.4
4+	115	3.0	2.1	2.2
Total number of cars or vans	Number of cars/vans	Average number of cars per household		
	6,160	This Area	High Peak	Derbyshire
		1.6	1.3	1.3

Table KS404EW

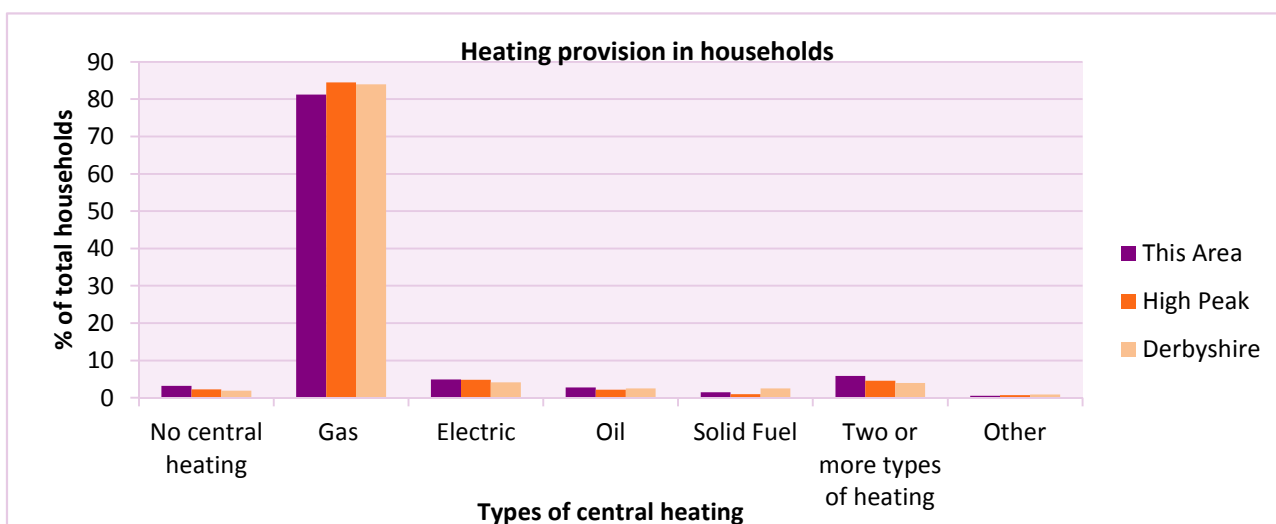
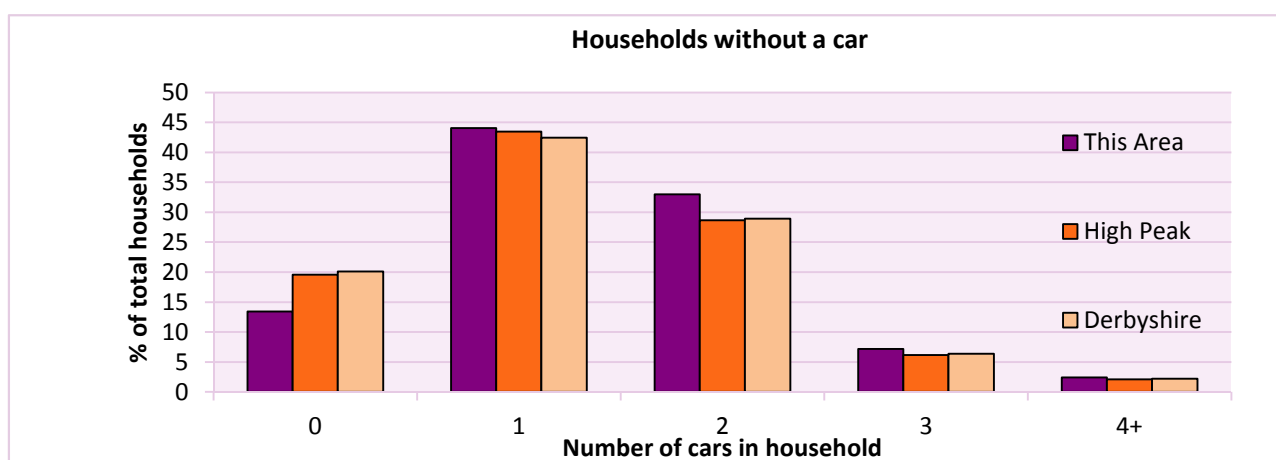
2011 Census: Households Profile

High Peak 005

Area type and code
MSOA (E02004097)

Central heating provision in household	Number of households	% of households with one usual resident		
		This Area	High Peak	Derbyshire
No central heating	37	1.0	2.3	2.0
Has Central Heating	3,758	99.0	97.7	98.0
<i>of which</i>				
- Gas	3,448	90.9	84.5	83.9
- Electric including storage heaters	95	2.5	4.9	4.2
- Oil	61	1.6	2.2	2.6
- Solid fuel (wood, coal)	14	0.4	1.0	2.5
- Other and more than one type of heating	140	3.7	5.3	4.8

Table QS415EW



For an **explanation** of the various terms used in these tables, please see the accompanying **Glossary**.

There is also a **Summary** profile, and there are other extension profiles covering the following topics:- **Population, Economic Activity, Equalities, Health, Households and Housing**.

Profiles in Adobe Acrobat (pdf) format can be downloaded from the Derbyshire Observatory web site, which also provides interactive maps and charts - <http://observatory.derbyshire.gov.uk>

Version: 2.0