

South Derbyshire 009

Area type and code
MSOA (E02004126)

Total households

Total population resident in households	Total number of households	Total number of families in households
6,852	3,009	2,079

A family is defined as a group of people who are either a:

- married, same-sex civil partnership, or cohabiting couple, with or without child(ren)
- lone parent with child(ren)
- married, same-sex civil partnership, or cohabiting couple with grandchild(ren) but with no children present from the intervening generation
- single grandparent with grandchild(ren) but no children present from the intervening generation

Children in couple families need not belong to both members of the couple.

For single or couple grandparents with grandchildren present, the children of the grandparent(s) may also be present if they are not parents or grandparents of the youngest generation present.

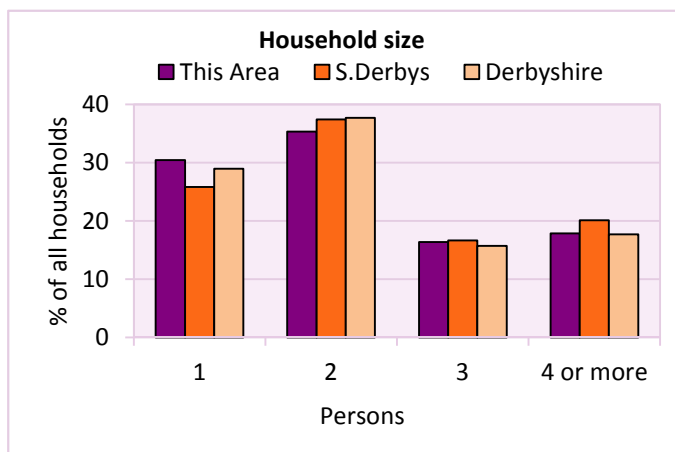
Household size

Persons	Number of households	% of total households		
		This Area	S.Derbys	Derbyshire
1	916	30.4	25.8	28.9
2	1,063	35.3	37.4	37.7
3	493	16.4	16.6	15.7
4 or more	537	17.8	20.1	17.7

Table LC4404EW

Persons	Number of households	Average Household Size		
		This Area	S.Derbys	Derbyshire
6,852	3,009	2.3	2.4	2.3

Table KS403EW



Household composition

Household composition	Number of households	% of total households		
		This Area	S.Derbys	Derbyshire
One person households:	916	30.4	25.8	28.9
- Pensioner	416	13.8	10.4	13.0
- Other	500	16.6	15.4	15.9
One family households:	1,710	56.8	60.8	57.2
- All pensioner	228	7.6	8.6	9.6
- Married couple households	1,162	38.6	40.1	36.4
- Cohabiting couple households	320	10.6	12.1	11.2
Lone parent households:	254	8.4	8.9	9.5
- with at least 1 dependent child	157	5.2	6.1	6.2
- all children non-dependent	97	3.2	2.8	3.3
Other households	129	4.3	4.4	4.4

Table KS105EW

2011 Census: Households Profile

South Derbyshire 009

Area type and code
MSOA (E02004126)

Dependent children

Households with dependent children	Number of households	% of total households		
		This Area	S.Derbys	Derbyshire
Households with dependent children: All ages	805	26.8	30.9	27.6
Households with dependent children: Age 0-4	286	9.5	11.7	10.0
Households with dependent children and no adult in employment	83	2.8	3.0	3.4
Households with one person in household with long-term health problem or disability with dependent children	128	4.3	4.6	4.5

Table KS106EW

Families with dependent children	Number of families	% of all families		
		This Area	S.Derbys	Derbyshire
Families with 1 dependent child	384	18.5	18.9	18.5
Families with 2 or more dependent children	417	20.1	22.8	20.7
Male lone parent families	23	1.1	1.1	1.3
Female lone parent families	160	7.7	8.2	8.6

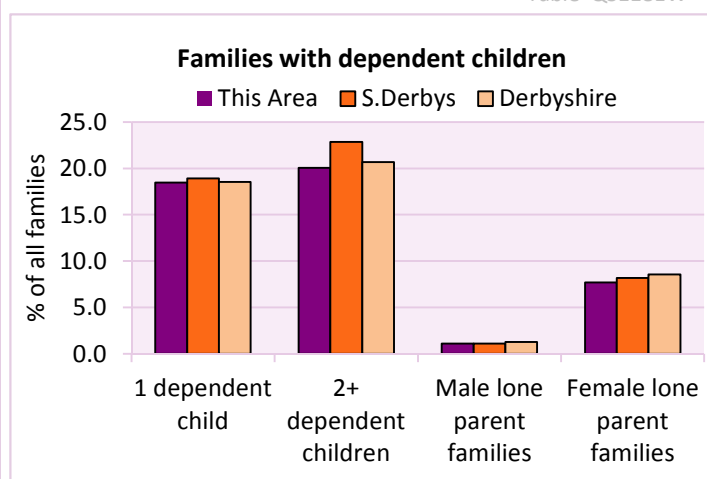
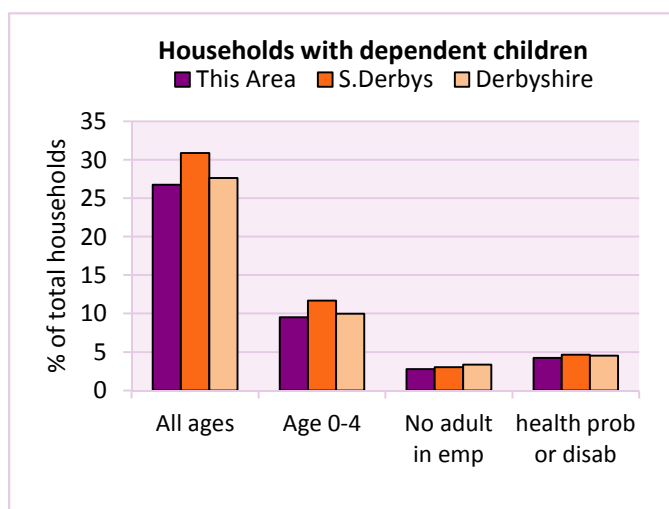
Table LC1114EW

Families with dependent children by employment status	Number of parents aged 16+	% of population 16+		
		This Area	S.Derbys	Derbyshire
Couple families with dependent children:				
- 1 adult in employment	260	4.5	5.2	4.8
- 2 adults in employment	920	16.1	18.3	15.7
- No adult in employment	56	1.0	1.0	1.2
Lone parent families with dependent children:				
- 1 adult in employment	117	2.0	2.3	2.3
- No adult in employment	66	1.2	1.2	1.3

Table LC1601EW

Total dependent children	Dependent children		
	This Area	S.Derbys	Derbyshire
Total dependent children	1,364	20,993	157,571

Table QS118EW



2011 Census: Households Profile

South Derbyshire 009

Area type and code
MSOA (E02004126)

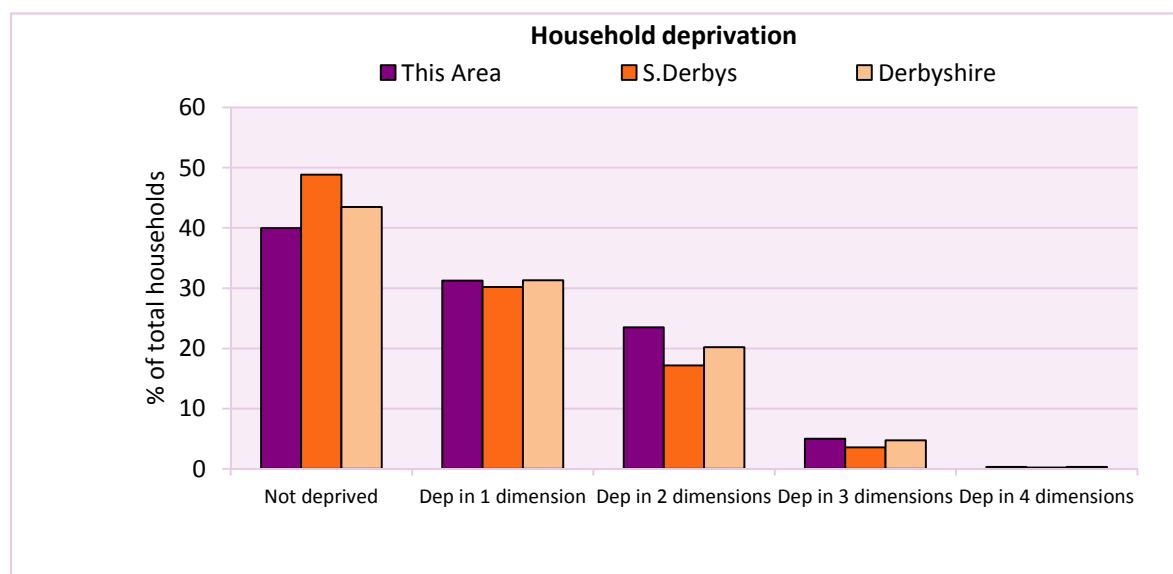
Deprivation

The Census measure of deprivation uses the following four dimensions:

Employment - Where any member of the household who is not a full-time student is either unemployed or long-term sick; **Education** - Where no member of the household has at least a level 2 qualification, and no member of the household aged 16-18 is a full-time student; **Health and disability** - If any member of the household has 'bad or very bad' general health or has a long term health problem; and **Housing** - The household's accommodation is either overcrowded (with an occupancy rating -1 or less), is in a shared dwelling, or has no central heating. A household is classified as being deprived in one to four of these dimensions in any combination.

Household deprivation (Census classification)	Number of households	% of total households		
		This Area	S.Derbys	Derbyshire
Not deprived in any dimension	1,203	40.0	48.9	43.5
Deprived in one dimension	940	31.2	30.2	31.3
Deprived in 2 dimensions	707	23.5	17.2	20.2
Deprived in 3 dimensions	150	5.0	3.5	4.7
Deprived in 4 dimensions	9	0.3	0.2	0.3

Table QS119EW



Car availability

Car availability Number of cars or vans in household	Number of households	% of total households		
		This Area	S.Derbys	Derbyshire
0	652	21.7	13.5	20.1
1	1,241	41.2	40.9	42.4
2	865	28.7	35.2	28.9
3	193	6.4	7.7	6.4
4+	58	1.9	2.7	2.2
Total number of cars or vans	Number of cars/vans	Average number of cars per household		
	3,804	This Area	S.Derbys	Derbyshire
		1.3	1.5	1.3

Table KS404EW

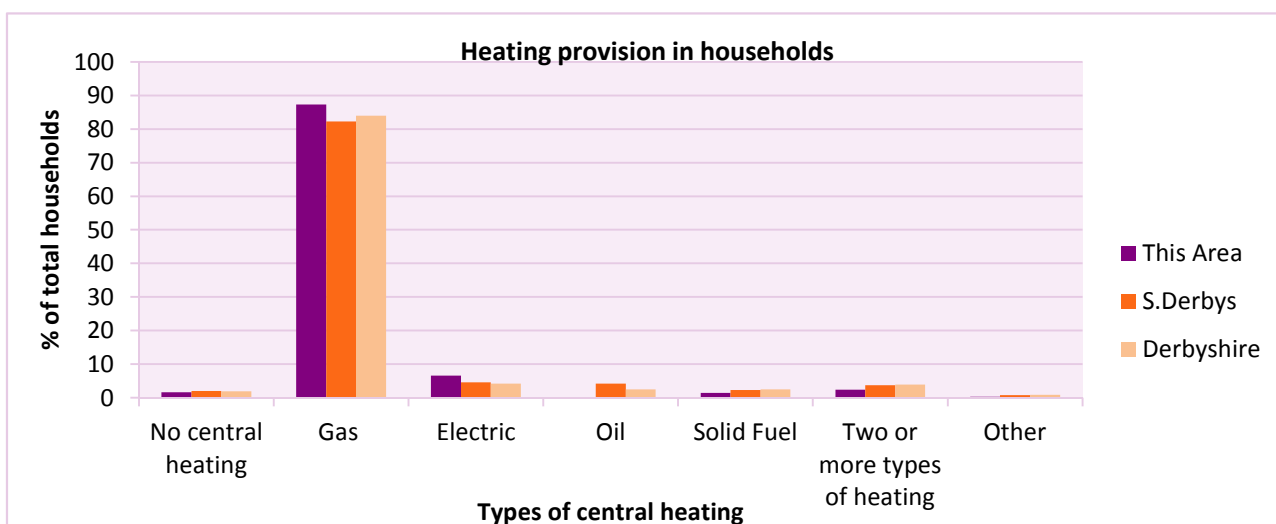
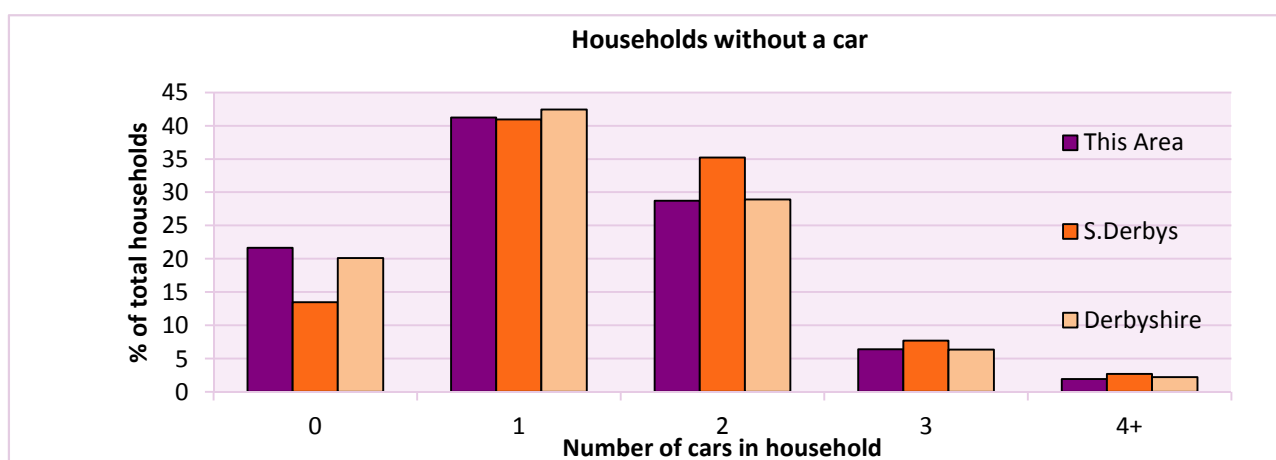
2011 Census: Households Profile

South Derbyshire 009

Area type and code
MSOA (E02004126)

Central heating provision in household	Number of households	% of households with one usual resident		
		This Area	S.Derbys	Derbyshire
No central heating	51	1.7	2.0	2.0
Has Central Heating	2,958	98.3	98.0	98.0
<i>of which</i>				
- Gas	2,628	87.3	82.2	83.9
- Electric including storage heaters	199	6.6	4.6	4.2
- Oil	5	0.2	4.2	2.6
- Solid fuel (wood, coal)	43	1.4	2.3	2.5
- Other and more than one type of heating	83	2.8	4.6	4.8

Table QS415EW



For an **explanation** of the various terms used in these tables, please see the accompanying **Glossary**.

There is also a **Summary** profile, and there are other extension profiles covering the following topics:- **Population, Economic Activity, Equalities, Health, Households and Housing**.

Profiles in Adobe Acrobat (pdf) format can be downloaded from the Derbyshire Observatory web site, which also provides interactive maps and charts - <http://observatory.derbyshire.gov.uk>

Version: 2.0