

Derbyshire Dales

Area type and code
Local Authority (E07000035)

Total households

Total population resident in households	Total number of households	Total number of families in households
69,562	30,744	21,521

A family is defined as a group of people who are either a:

- married, same-sex civil partnership, or cohabiting couple, with or without child(ren)
- lone parent with child(ren)
- married, same-sex civil partnership, or cohabiting couple with grandchild(ren) but with no children present from the intervening generation
- single grandparent with grandchild(ren) but no children present from the intervening generation

Children in couple families need not belong to both members of the couple.

For single or couple grandparents with grandchildren present, the children of the grandparent(s) may also be present if they are not parents or grandparents of the youngest generation present.

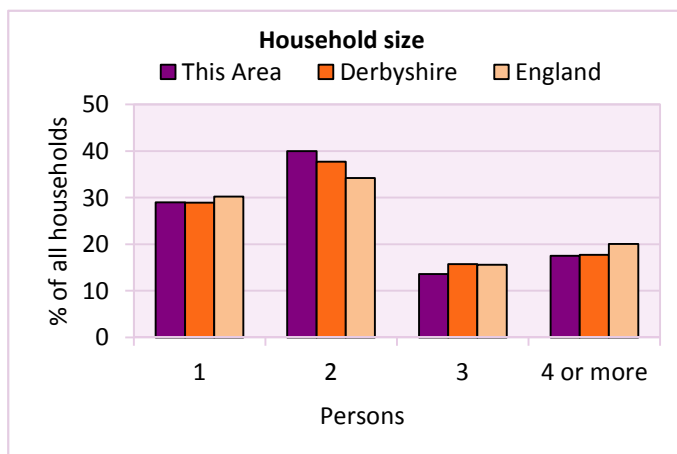
Household size

Household size		% of total households		
Persons	Number of households	This Area	Derbyshire	England
1	8,899	28.9	28.9	30.2
2	12,289	40.0	37.7	34.2
3	4,173	13.6	15.7	15.6
4 or more	5,383	17.5	17.7	20.0

Table LC4404EW

Average household size		Average Household Size		
Persons	Number of households	This Area	Derbyshire	England
69,562	30,744	2.3	2.3	2.4

Table KS403EW



Household composition

Household composition	Number of households	% of total households		
		This Area	Derbyshire	England
One person households:	8,899	28.9	28.9	30.2
- Pensioner	4,656	15.1	13.0	12.4
- Other	4,243	13.8	15.9	17.9
One family households:	18,272	59.4	57.2	51.2
- All pensioner	3,635	11.8	9.6	8.1
- Married couple households	11,902	38.7	36.4	33.2
- Cohabiting couple households	2,735	8.9	11.2	9.8
Lone parent households:	2,284	7.4	9.5	10.6
- with at least 1 dependent child	1,385	4.5	6.2	7.1
- all children non-dependent	899	2.9	3.3	3.5
Other households	1,289	4.2	4.4	8.0

Table KS105EW

2011 Census: Households Profile

Derbyshire Dales

Area type and code
Local Authority (E07000035)

Dependent children

Households with dependent children	Number of households	% of total households		
		This Area	Derbyshire	England
Households with dependent children: All ages	7,664	24.9	27.6	29.1
Households with dependent children: Age 0-4	2,420	7.9	10.0	11.8
Households with dependent children and no adult in employment	557	1.8	3.4	4.2
Households with one person in household with long-term health problem or disability with dependent children	1,135	3.7	4.5	4.6

Table KS106EW

Families with dependent children	Number of families	% of all families		
		This Area	Derbyshire	England
Families with 1 dependent child	3,224	15.0	18.5	19.8
Families with 2 or more dependent children	4,402	20.5	20.7	23.2
Male lone parent families	240	1.1	1.3	1.4
Female lone parent families	1,268	5.9	8.6	11.0

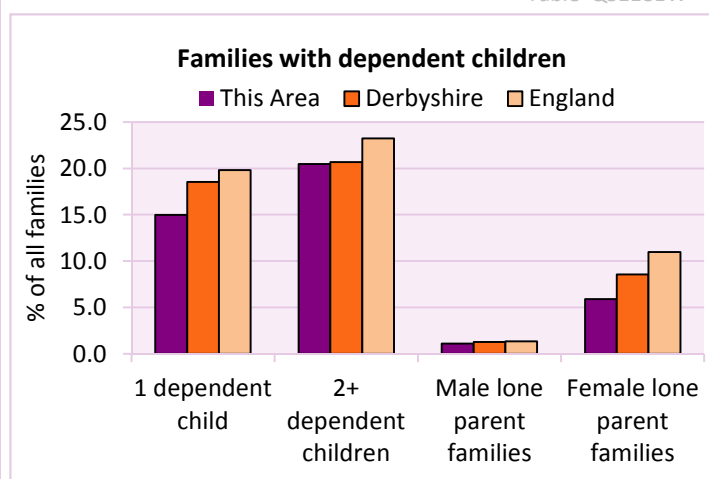
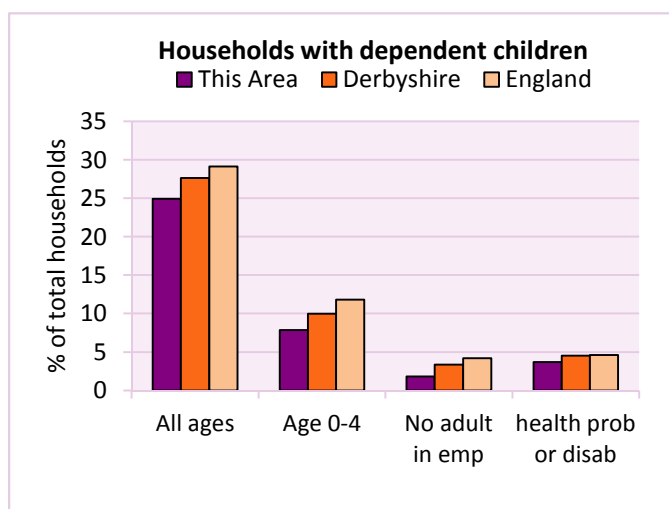
Table LC1114EW

Families with dependent children by employment status	Number of parents aged 16+	% of population 16+		
		This Area	Derbyshire	England
Couple families with dependent children:				
- 1 adult in employment	2,456	4.1	4.8	5.7
- 2 adults in employment	9,380	15.8	15.7	14.2
- No adult in employment	395	0.7	1.2	1.3
Lone parent families with dependent children:				
- 1 adult in employment	1,087	1.8	2.3	2.5
- No adult in employment	418	0.7	1.3	1.7

Table LC1601EW

Total dependent children	Dependent children		
	This Area	Derbyshire	England
Total dependent children	13,607	157,571	11,437,443

Table QS118EW



2011 Census: Households Profile

Derbyshire Dales

Area type and code
Local Authority (E07000035)

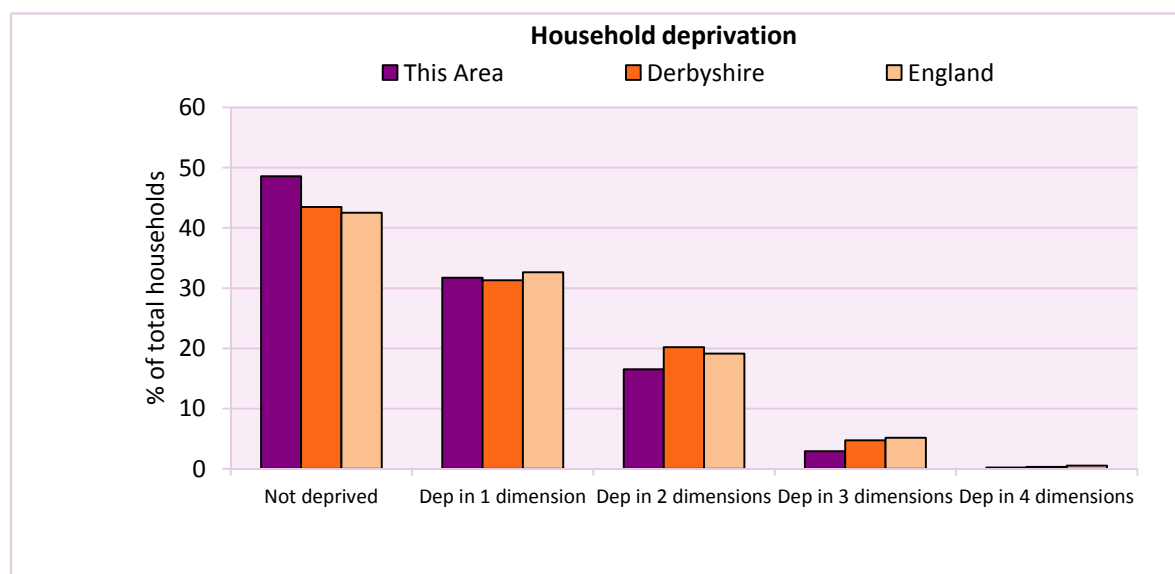
Deprivation

The Census measure of deprivation uses the following four dimensions:

Employment - Where any member of the household who is not a full-time student is either unemployed or long-term sick; **Education** - Where no member of the household has at least a level 2 qualification, and no member of the household aged 16-18 is a full-time student; **Health and disability** - If any member of the household has 'bad or very bad' general health or has a long term health problem; and **Housing** - The household's accommodation is either overcrowded (with an occupancy rating -1 or less), is in a shared dwelling, or has no central heating. A household is classified as being deprived in one to four of these dimensions in any combination.

Household deprivation (Census classification)	Number of households	% of total households		
		This Area	Derbyshire	England
Not deprived in any dimension	14,941	48.6	43.5	42.5
Deprived in one dimension	9,756	31.7	31.3	32.7
Deprived in 2 dimensions	5,074	16.5	20.2	19.1
Deprived in 3 dimensions	903	2.9	4.7	5.1
Deprived in 4 dimensions	70	0.2	0.3	0.5

Table QS119EW



Car availability

Car availability Number of cars or vans in household	Number of households	% of total households		
		This Area	Derbyshire	England
0	4,557	14.8	20.1	25.8
1	12,383	40.3	42.4	42.2
2	10,233	33.3	28.9	24.7
3	2,506	8.2	6.4	5.5
4+	1,065	3.5	2.2	1.9
Total number of cars or vans	Number of cars/vans	Average number of cars per household		
	45,168	This Area	Derbyshire	England
		1.5	1.3	1.2

Table KS404EW

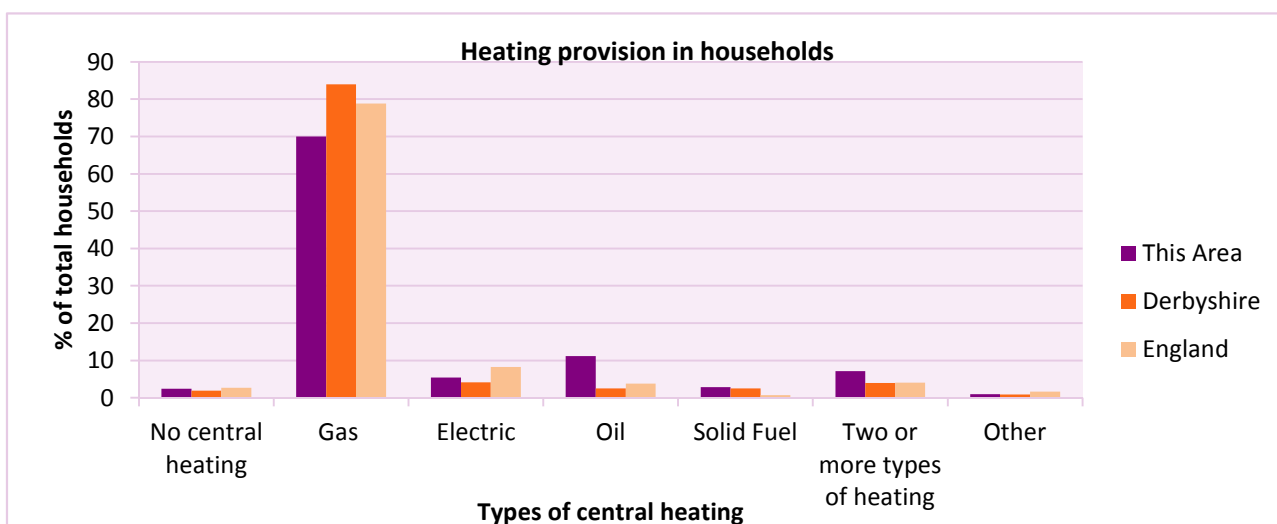
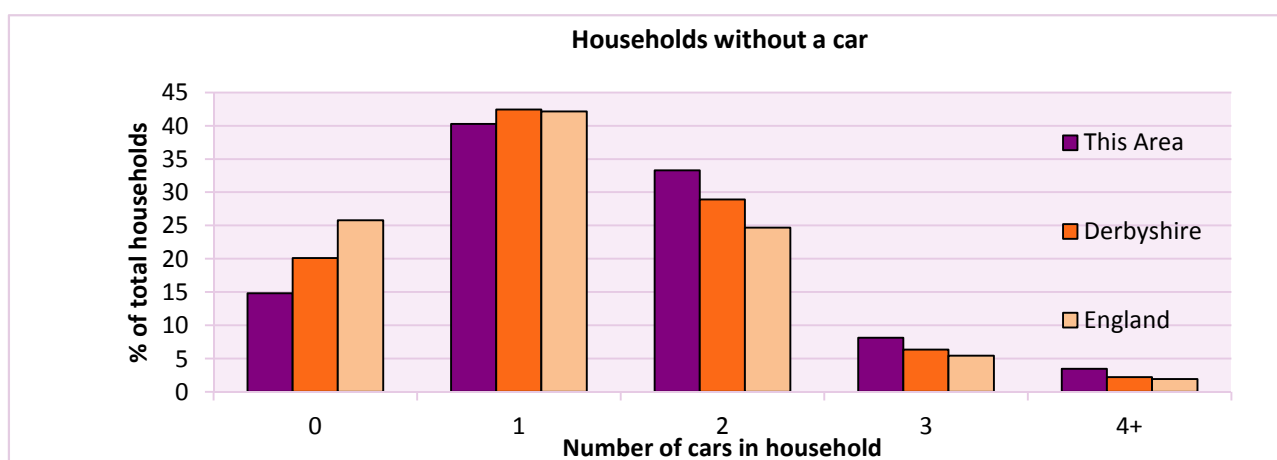
2011 Census: Households Profile

Derbyshire Dales

Area type and code
Local Authority (E07000035)

Central heating provision in household	Number of households	% of households with one usual resident		
		This Area	Derbyshire	England
No central heating	738	2.4	2.0	2.7
Has Central Heating	30,006	97.6	98.0	97.3
<i>of which</i>				
- Gas	21,521	70.0	83.9	78.8
- Electric including storage heaters	1,677	5.5	4.2	8.3
- Oil	3,446	11.2	2.6	3.8
- Solid fuel (wood, coal)	870	2.8	2.5	0.7
- Other and more than one type of heating	2,492	8.1	4.8	5.7

Table QS415EW



For an **explanation** of the various terms used in these tables, please see the accompanying **Glossary**.

There is also a **Summary** profile, and there are other extension profiles covering the following topics:- **Population, Economic Activity, Equalities, Health, Households and Housing**.

Profiles in Adobe Acrobat (pdf) format can be downloaded from the Derbyshire Observatory web site, which also provides interactive maps and charts - <http://observatory.derbyshire.gov.uk>

Version: 2.0