

## Erewash

Area type and code  
Local Authority (E07000036)

### Total households

Total population resident in households	Total number of households	Total number of families in households
110,939	48,692	34,076

A family is defined as a group of people who are either a:

- married, same-sex civil partnership, or cohabiting couple, with or without child(ren)
- lone parent with child(ren)
- married, same-sex civil partnership, or cohabiting couple with grandchild(ren) but with no children present from the intervening generation
- single grandparent with grandchild(ren) but no children present from the intervening generation

Children in couple families need not belong to both members of the couple.

For single or couple grandparents with grandchildren present, the children of the grandparent(s) may also be present if they are not parents or grandparents of the youngest generation present.

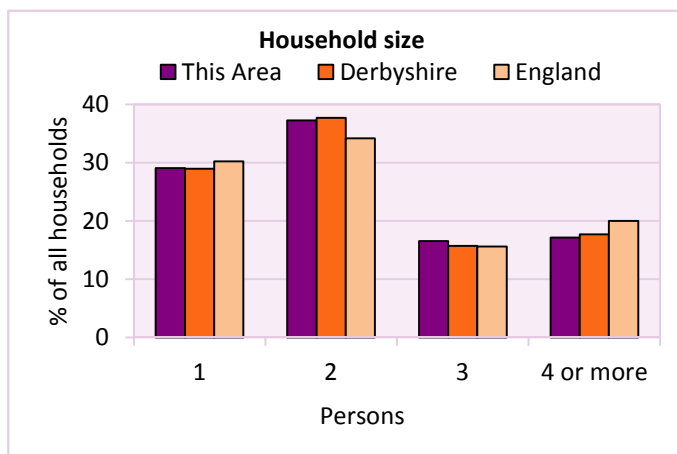
### Household size

Household size		% of total households		
Persons	Number of households	This Area	Derbyshire	England
1	14,164	29.1	28.9	30.2
2	18,141	37.3	37.7	34.2
3	8,038	16.5	15.7	15.6
4 or more	8,349	17.1	17.7	20.0

Table LC4404EW

Average household size		Average Household Size		
Persons	Number of households	This Area	Derbyshire	England
110,939	48,692	2.3	2.3	2.4

Table KS403EW



### Household composition

Household composition	Number of households	% of total households		
		This Area	Derbyshire	England
One person households:	14,164	29.1	28.9	30.2
- Pensioner	6,084	12.5	13.0	12.4
- Other	8,080	16.6	15.9	17.9
One family households:	27,228	55.9	57.2	51.2
- All pensioner	4,456	9.2	9.6	8.1
- Married couple households	16,874	34.7	36.4	33.2
- Cohabiting couple households	5,898	12.1	11.2	9.8
Lone parent households:	5,158	10.6	9.5	10.6
- with at least 1 dependent child	3,433	7.1	6.2	7.1
- all children non-dependent	1,725	3.5	3.3	3.5
Other households	2,142	4.4	4.4	8.0

Table KS105EW

# 2011 Census: Households Profile

Erewash

Area type and code  
Local Authority (E07000036)

## Dependent children

Households with dependent children	Number of households	% of total households		
		This Area	Derbyshire	England
Households with dependent children: All ages	13,771	28.3	27.6	29.1
Households with dependent children: Age 0-4	5,224	10.7	10.0	11.8
Households with dependent children and no adult in employment	1,877	3.9	3.4	4.2
Households with one person in household with long-term health problem or disability with dependent children	2,173	4.5	4.5	4.6

Table KS106EW

Families with dependent children	Number of families	% of all families		
		This Area	Derbyshire	England
Families with 1 dependent child	6,747	19.8	18.5	19.8
Families with 2 or more dependent children	6,945	20.4	20.7	23.2
Male lone parent families	471	1.4	1.3	1.4
Female lone parent families	3,354	9.8	8.6	11.0

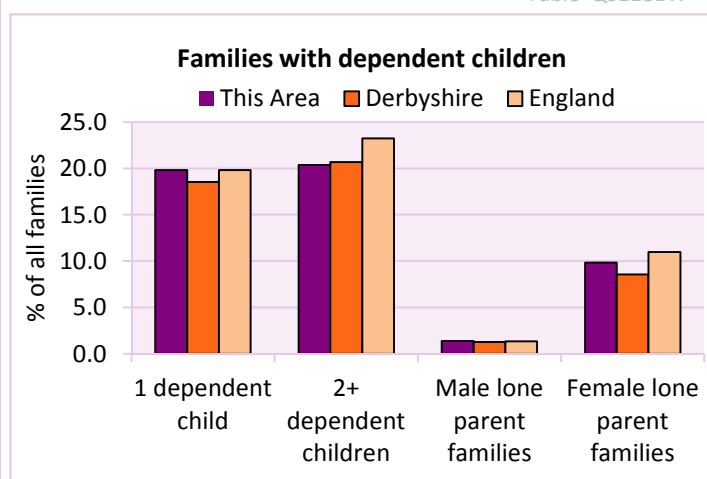
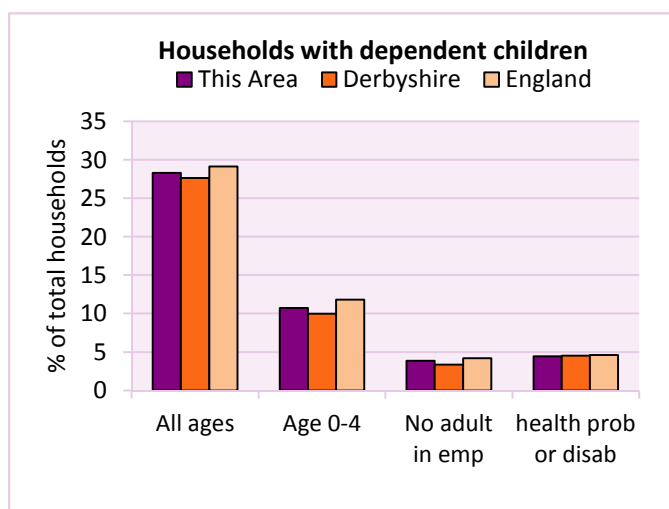
Table LC1114EW

Families with dependent children by employment status	Number of parents aged 16+	% of population 16+		
		This Area	Derbyshire	England
Couple families with dependent children:				
- 1 adult in employment	4,238	4.6	4.8	5.7
- 2 adults in employment	14,328	15.6	15.7	14.2
- No adult in employment	1,165	1.3	1.2	1.3
Lone parent families with dependent children:				
- 1 adult in employment	2,360	2.6	2.3	2.5
- No adult in employment	1,464	1.6	1.3	1.7

Table LC1601EW

Total dependent children	Dependent children		
	This Area	Derbyshire	England
Total dependent children	23,128	157,571	11,437,443

Table QS118EW



# 2011 Census: Households Profile

Erewash

Area type and code  
Local Authority (E07000036)

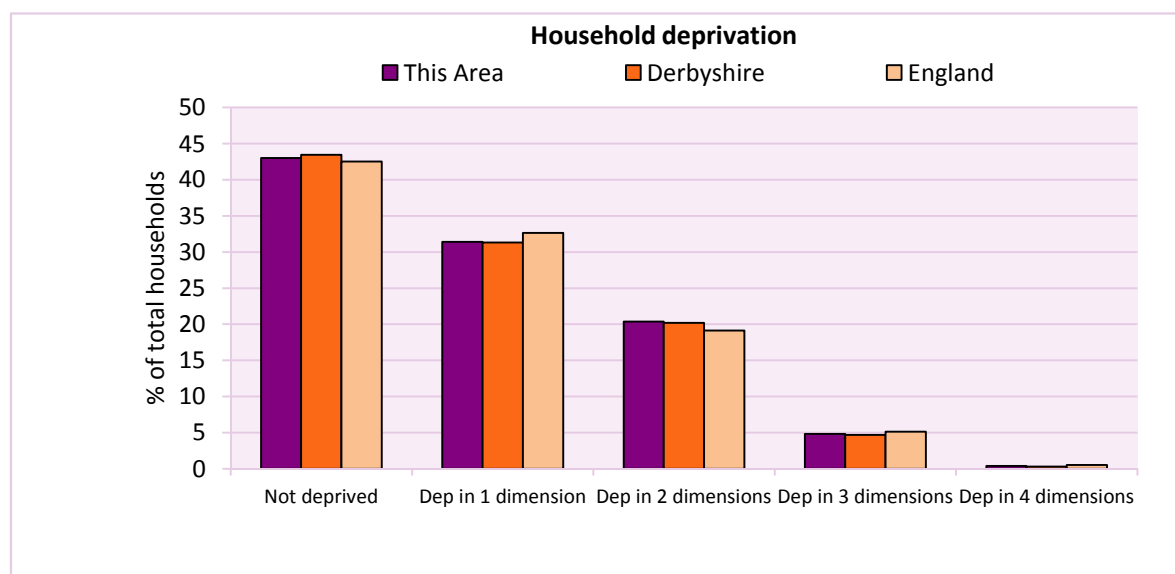
## Deprivation

The Census measure of deprivation uses the following four dimensions:

**Employment** - Where any member of the household who is not a full-time student is either unemployed or long-term sick; **Education** - Where no member of the household has at least a level 2 qualification, and no member of the household aged 16-18 is a full-time student; **Health and disability** - If any member of the household has 'bad or very bad' general health or has a long term health problem; and **Housing** - The household's accommodation is either overcrowded (with an occupancy rating -1 or less), is in a shared dwelling, or has no central heating. A household is classified as being deprived in one to four of of these dimensions in any combination.

Household deprivation (Census classification)	Number of households	% of total households		
		This Area	Derbyshire	England
Not deprived in any dimension	20,935	43.0	43.5	42.5
Deprived in one dimension	15,286	31.4	31.3	32.7
Deprived in 2 dimensions	9,926	20.4	20.2	19.1
Deprived in 3 dimensions	2,356	4.8	4.7	5.1
Deprived in 4 dimensions	189	0.4	0.3	0.5

Table QS119EW



## Car availability

Car availability Number of cars or vans in household	Number of households	% of total households		
		This Area	Derbyshire	England
0	10,903	22.4	20.1	25.8
1	21,214	43.6	42.4	42.2
2	13,157	27.0	28.9	24.7
3	2,582	5.3	6.4	5.5
4+	836	1.7	2.2	1.9
<b>Total number of cars or vans</b>	<b>Number of cars/vans</b>	<b>Average number of cars per household</b>		
	58,998	This Area	Derbyshire	England
		1.2	1.3	1.2

Table KS404EW

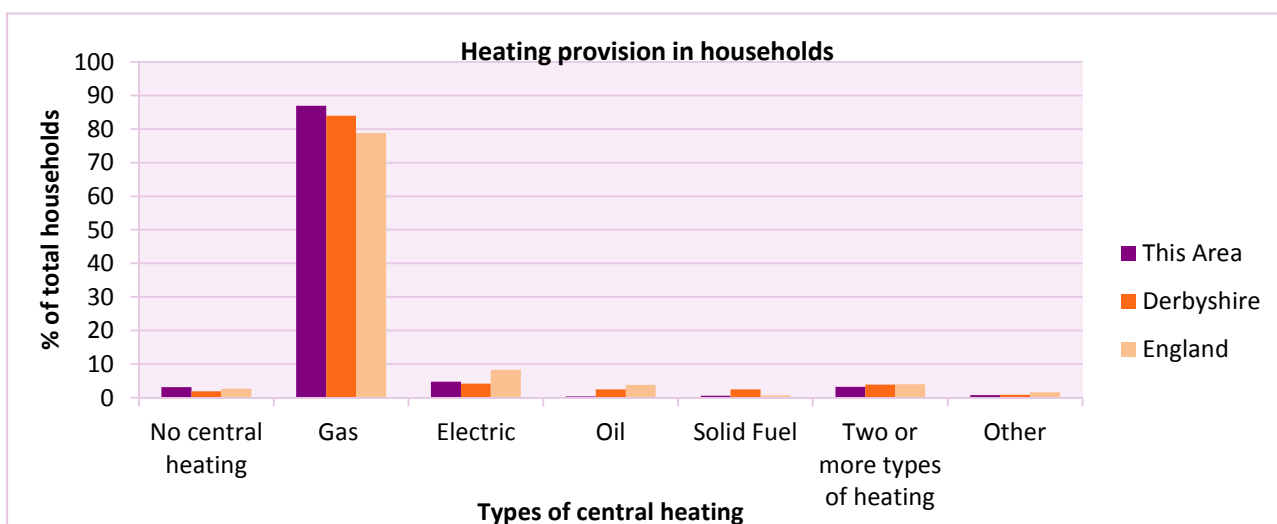
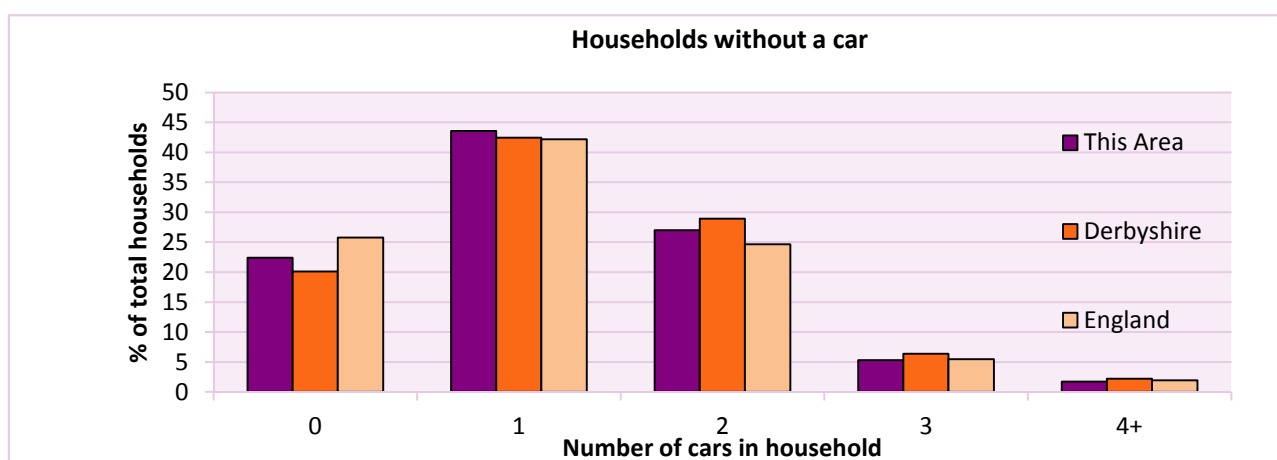
# 2011 Census: Households Profile

## Erewash

Area type and code  
Local Authority (E07000036)

Central heating provision in household	Number of households	% of households with one usual resident		
		This Area	Derbyshire	England
No central heating	1,543	3.2	2.0	2.7
Has Central Heating	47,149	96.8	98.0	97.3
<i>of which</i>				
- Gas	42,316	86.9	83.9	78.8
- Electric including storage heaters	2,336	4.8	4.2	8.3
- Oil	195	0.4	2.6	3.8
- Solid fuel (wood, coal)	289	0.6	2.5	0.7
- Other and more than one type of heating	2,013	4.1	4.8	5.7

Table QS415EW



For an **explanation** of the various terms used in these tables, please see the accompanying **Glossary**.

There is also a **Summary** profile, and there are other extension profiles covering the following topics:- **Population, Economic Activity, Equalities, Health, Households and Housing**.

**Profiles** in Adobe Acrobat (pdf) format can be downloaded from the Derbyshire Observatory web site, which also provides interactive maps and charts - <http://observatory.derbyshire.gov.uk>

Version: 2.0