

High Peak

Area type and code
Local Authority (E07000037)

Total households

Total population resident in households	Total number of households	Total number of families in households
89,867	38,946	27,038

A family is defined as a group of people who are either a:

- married, same-sex civil partnership, or cohabiting couple, with or without child(ren)
- lone parent with child(ren)
- married, same-sex civil partnership, or cohabiting couple with grandchild(ren) but with no children present from the intervening generation
- single grandparent with grandchild(ren) but no children present from the intervening generation

Children in couple families need not belong to both members of the couple.

For single or couple grandparents with grandchildren present, the children of the grandparent(s) may also be present if they are not parents or grandparents of the youngest generation present.

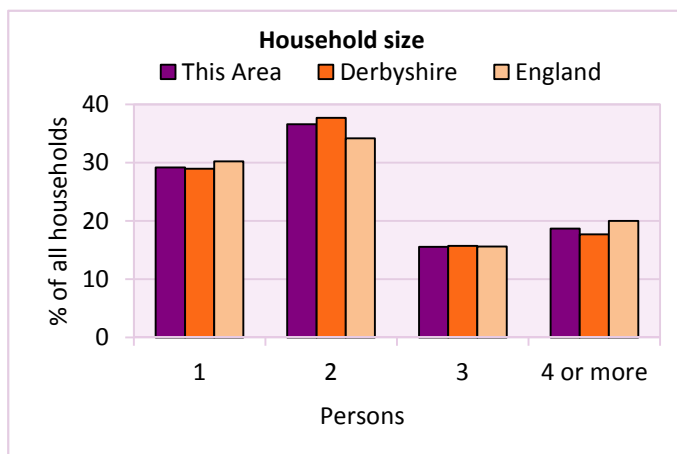
Household size

Household size		% of total households		
Persons	Number of households	This Area	Derbyshire	England
1	11,362	29.2	28.9	30.2
2	14,259	36.6	37.7	34.2
3	6,043	15.5	15.7	15.6
4 or more	7,282	18.7	17.7	20.0

Table LC4404EW

Average household size		Average Household Size		
Persons	Number of households	This Area	Derbyshire	England
89,867	38,946	2.3	2.3	2.4

Table KS403EW



Household composition

Household composition	Number of households	% of total households		
		This Area	Derbyshire	England
One person households:	11,362	29.2	28.9	30.2
- Pensioner	4,962	12.7	13.0	12.4
- Other	6,400	16.4	15.9	17.9
One family households:	21,913	56.3	57.2	51.2
- All pensioner	3,356	8.6	9.6	8.1
- Married couple households	14,185	36.4	36.4	33.2
- Cohabiting couple households	4,372	11.2	11.2	9.8
Lone parent households:	3,838	9.9	9.5	10.6
- with at least 1 dependent child	2,501	6.4	6.2	7.1
- all children non-dependent	1,337	3.4	3.3	3.5
Other households	1,833	4.7	4.4	8.0

Table KS105EW

2011 Census: Households Profile

High Peak

Area type and code
Local Authority (E07000037)

Dependent children

Households with dependent children	Number of households	% of total households		
		This Area	Derbyshire	England
Households with dependent children: All ages	11,046	28.4	27.6	29.1
Households with dependent children: Age 0-4	3,967	10.2	10.0	11.8
Households with dependent children and no adult in employment	1,110	2.9	3.4	4.2
Households with one person in household with long-term health problem or disability with dependent children	1,698	4.4	4.5	4.6

Table KS106EW

Families with dependent children	Number of families	% of all families		
		This Area	Derbyshire	England
Families with 1 dependent child	5,085	18.8	18.5	19.8
Families with 2 or more dependent children	5,913	21.9	20.7	23.2
Male lone parent families	370	1.4	1.3	1.4
Female lone parent families	2,390	8.8	8.6	11.0

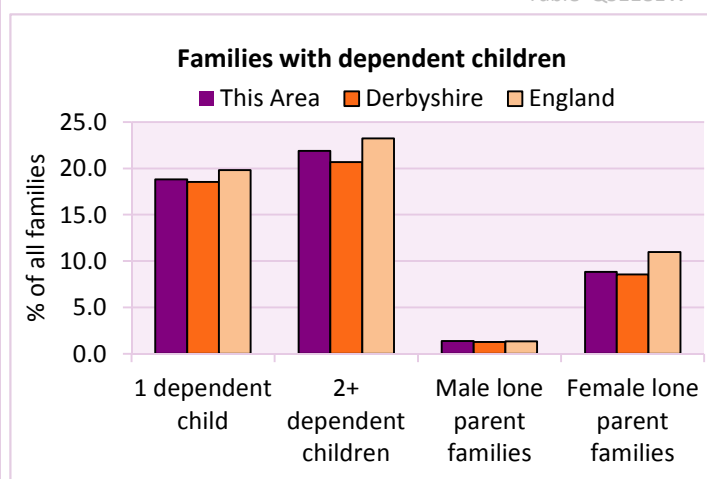
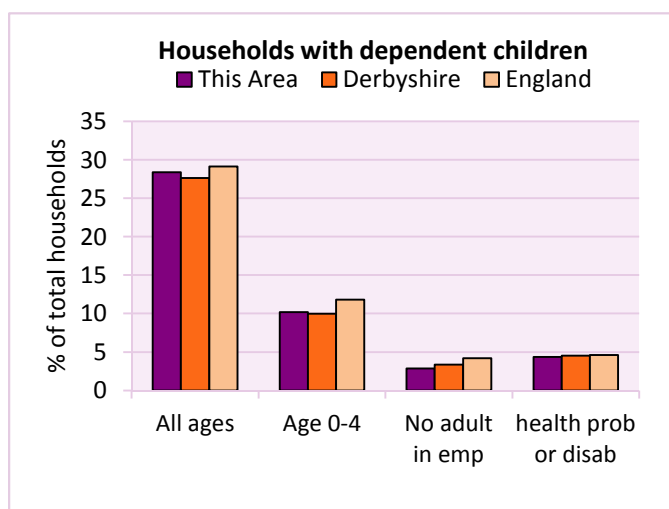
Table LC1114EW

Families with dependent children by employment status	Number of parents aged 16+	% of population 16+		
		This Area	Derbyshire	England
Couple families with dependent children:				
- 1 adult in employment	3,378	4.5	4.8	5.7
- 2 adults in employment	12,508	16.8	15.7	14.2
- No adult in employment	586	0.8	1.2	1.3
Lone parent families with dependent children:				
- 1 adult in employment	1,846	2.5	2.3	2.5
- No adult in employment	911	1.2	1.3	1.7

Table LC1601EW

Total dependent children	Dependent children		
	This Area	Derbyshire	England
Total dependent children	19,089	157,571	11,437,443

Table QS118EW



2011 Census: Households Profile

High Peak

Area type and code
Local Authority (E07000037)

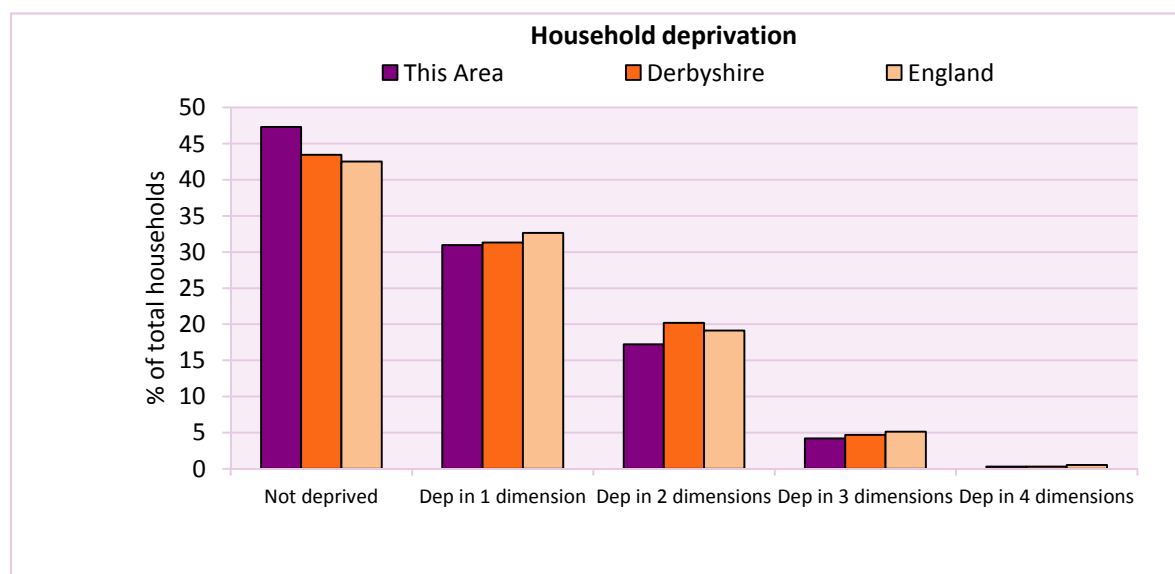
Deprivation

The Census measure of deprivation uses the following four dimensions:

Employment - Where any member of the household who is not a full-time student is either unemployed or long-term sick; **Education** - Where no member of the household has at least a level 2 qualification, and no member of the household aged 16-18 is a full-time student; **Health and disability** - If any member of the household has 'bad or very bad' general health or has a long term health problem; and **Housing** - The household's accommodation is either overcrowded (with an occupancy rating -1 or less), is in a shared dwelling, or has no central heating. A household is classified as being deprived in one to four of these dimensions in any combination.

Household deprivation (Census classification)	Number of households	% of total households		
		This Area	Derbyshire	England
Not deprived in any dimension	18,433	47.3	43.5	42.5
Deprived in one dimension	12,058	31.0	31.3	32.7
Deprived in 2 dimensions	6,704	17.2	20.2	19.1
Deprived in 3 dimensions	1,635	4.2	4.7	5.1
Deprived in 4 dimensions	116	0.3	0.3	0.5

Table QS119EW



Car availability

Car availability Number of cars or vans in household	Number of households	% of total households		
		This Area	Derbyshire	England
0	7,632	19.6	20.1	25.8
1	16,929	43.5	42.4	42.2
2	11,170	28.7	28.9	24.7
3	2,391	6.1	6.4	5.5
4+	824	2.1	2.2	1.9
Total number of cars or vans	Number of cars/vans	Average number of cars per household		
	50,145	This Area	Derbyshire	England
		1.3	1.3	1.2

Table KS404EW

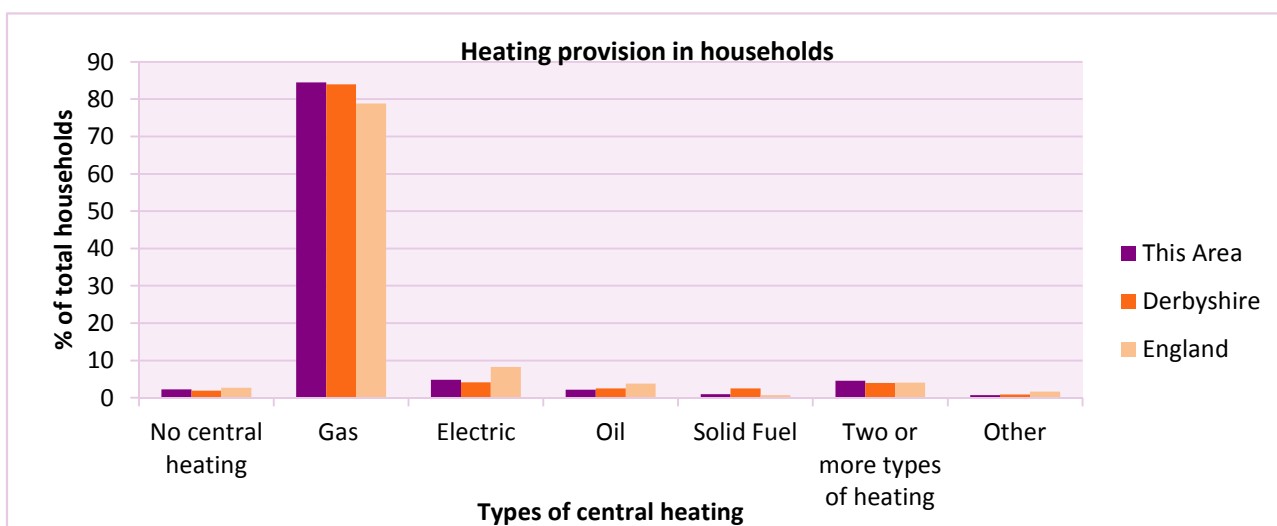
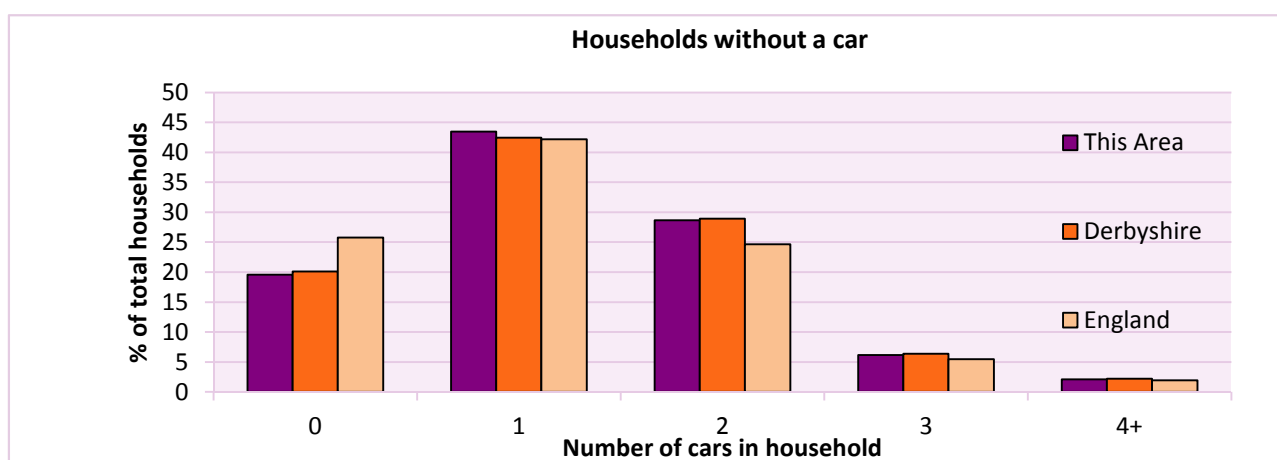
2011 Census: Households Profile

High Peak

Area type and code
Local Authority (E07000037)

Central heating provision in household	Number of households	% of households with one usual resident		
		This Area	Derbyshire	England
No central heating	880	2.3	2.0	2.7
Has Central Heating	38,066	97.7	98.0	97.3
<i>of which</i>				
- Gas	32,906	84.5	83.9	78.8
- Electric including storage heaters	1,893	4.9	4.2	8.3
- Oil	838	2.2	2.6	3.8
- Solid fuel (wood, coal)	370	1.0	2.5	0.7
- Other and more than one type of heating	2,059	5.3	4.8	5.7

Table QS415EW



For an **explanation** of the various terms used in these tables, please see the accompanying **Glossary**.

There is also a **Summary** profile, and there are other extension profiles covering the following topics:- **Population, Economic Activity, Equalities, Health, Households and Housing**.

Profiles in Adobe Acrobat (pdf) format can be downloaded from the Derbyshire Observatory web site, which also provides interactive maps and charts - <http://observatory.derbyshire.gov.uk>

Version: 2.0