

Greater Heanor

Area type and code
Electoral Division (ED_A05)

Total households

Total population resident in households	Total number of households	Total number of families in households
12,225	5,273	3,726

A family is defined as a group of people who are either a:

- married, same-sex civil partnership, or cohabiting couple, with or without child(ren)
- lone parent with child(ren)
- married, same-sex civil partnership, or cohabiting couple with grandchild(ren) but with no children present from the intervening generation
- single grandparent with grandchild(ren) but no children present from the intervening generation

Children in couple families need not belong to both members of the couple.

For single or couple grandparents with grandchildren present, the children of the grandparent(s) may also be present if they are not parents or grandparents of the youngest generation present.

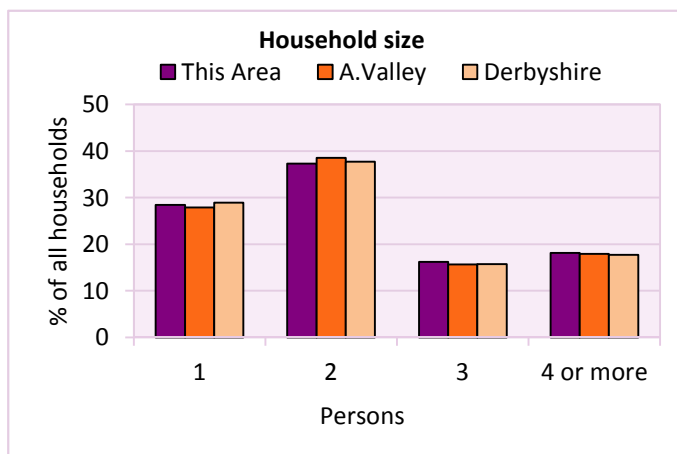
Household size

Persons	Number of households	% of total households		
		This Area	A.Valley	Derbyshire
1	1,498	28.4	27.9	28.9
2	1,966	37.3	38.6	37.7
3	853	16.2	15.7	15.7
4 or more	956	18.1	17.9	17.7

Table LC4404EW

Persons	Number of households	Average Household Size		
		This Area	A.Valley	Derbyshire
12,225	5,273	2.3	2.3	2.3

Table KS403EW



Household composition

Household composition	Number of households	% of total households		
		This Area	A.Valley	Derbyshire
One person households:	1,498	28.4	27.9	28.9
- Pensioner	604	11.5	12.8	13.0
- Other	894	17.0	15.1	15.9
One family households:	2,911	55.2	58.3	57.2
- All pensioner	415	7.9	9.6	9.6
- Married couple households	1,762	33.4	37.0	36.4
- Cohabiting couple households	734	13.9	11.7	11.2
Lone parent households:	589	11.2	9.2	9.5
- with at least 1 dependent child	394	7.5	5.8	6.2
- all children non-dependent	195	3.7	3.4	3.3
Other households	275	5.2	4.7	4.4

Table KS105EW

2011 Census: Households Profile

Greater Heanor

Area type and code
Electoral Division (ED_A05)

Dependent children

Households with dependent children	Number of households	% of total households		
		This Area	A.Valley	Derbyshire
Households with dependent children: All ages	1,543	29.3	27.5	27.6
Households with dependent children: Age 0-4	611	11.6	9.8	10.0
Households with dependent children and no adult in employment	277	5.3	3.4	3.4
Households with one person in household with long-term health problem or disability with dependent children	254	4.8	4.5	4.5

Table KS106EW

Families with dependent children	Number of families	% of all families		
		This Area	A.Valley	Derbyshire
Families with 1 dependent child	775	20.8	18.1	18.5
Families with 2 or more dependent children	770	20.7	20.3	20.7
Male lone parent families	47	1.3	1.2	1.3
Female lone parent families	400	10.7	8.1	8.6

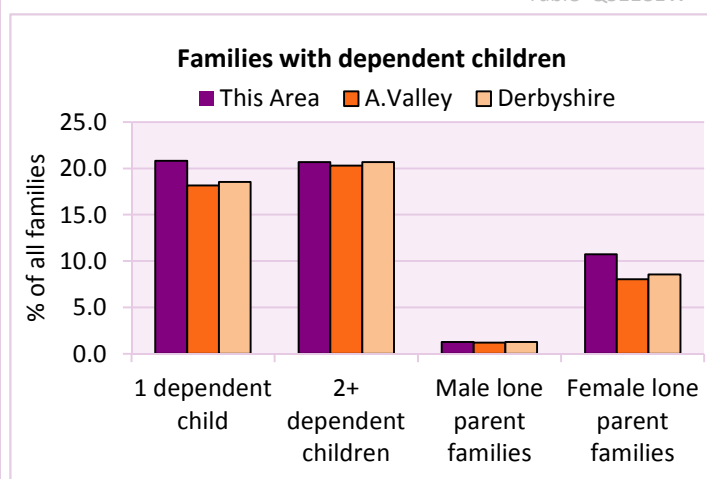
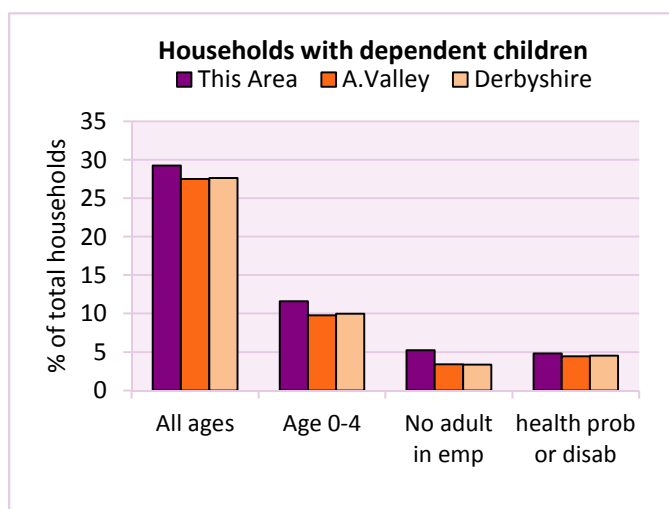
Table LC1114EW

Families with dependent children by employment status	Number of parents aged 16+	% of population 16+		
		This Area	A.Valley	Derbyshire
Couple families with dependent children:				
- 1 adult in employment	577	5.8	4.9	4.8
- 2 adults in employment	1,418	14.3	15.6	15.7
- No adult in employment	199	2.0	1.2	1.2
Lone parent families with dependent children:				
- 1 adult in employment	248	2.5	2.1	2.3
- No adult in employment	199	2.0	1.3	1.3

Table LC1601EW

Total dependent children	Dependent children		
	This Area	A.Valley	Derbyshire
Total dependent children	2,656	24,842	157,571

Table QS118EW



2011 Census: Households Profile

Greater Heanor

Area type and code
Electoral Division (ED_A05)

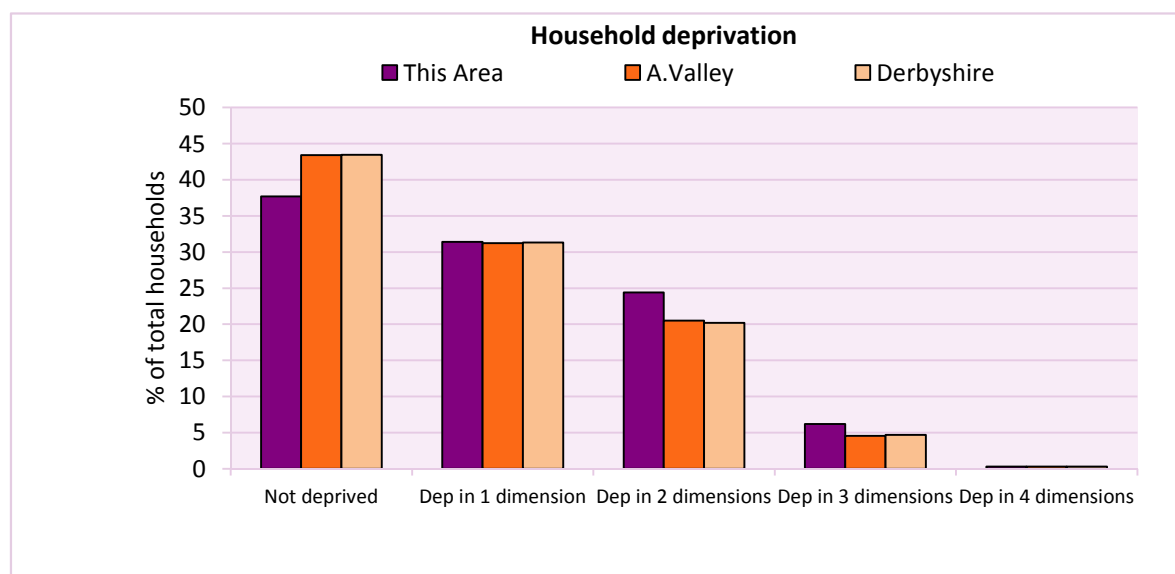
Deprivation

The Census measure of deprivation uses the following four dimensions:

Employment - Where any member of the household who is not a full-time student is either unemployed or long-term sick; **Education** - Where no member of the household has at least a level 2 qualification, and no member of the household aged 16-18 is a full-time student; **Health and disability** - If any member of the household has 'bad or very bad' general health or has a long term health problem; and **Housing** - The household's accommodation is either overcrowded (with an occupancy rating -1 or less), is in a shared dwelling, or has no central heating. A household is classified as being deprived in one to four of these dimensions in any combination.

Household deprivation (Census classification)	Number of households	% of total households		
		This Area	A.Valley	Derbyshire
Not deprived in any dimension	1,987	37.7	43.4	43.5
Deprived in one dimension	1,656	31.4	31.2	31.3
Deprived in 2 dimensions	1,286	24.4	20.5	20.2
Deprived in 3 dimensions	327	6.2	4.6	4.7
Deprived in 4 dimensions	17	0.3	0.3	0.3

Table QS119EW



Car availability

Car availability Number of cars or vans in household	Number of households	% of total households		
		This Area	A.Valley	Derbyshire
0	1,252	23.7	19.2	20.1
1	2,342	44.4	42.2	42.4
2	1,316	25.0	29.5	28.9
3	263	5.0	6.8	6.4
4+	100	1.9	2.3	2.2
Total number of cars or vans	Number of cars/vans	Average number of cars per household		
	6,224	This Area	A.Valley	Derbyshire
		1.2	1.3	1.3

Table KS404EW

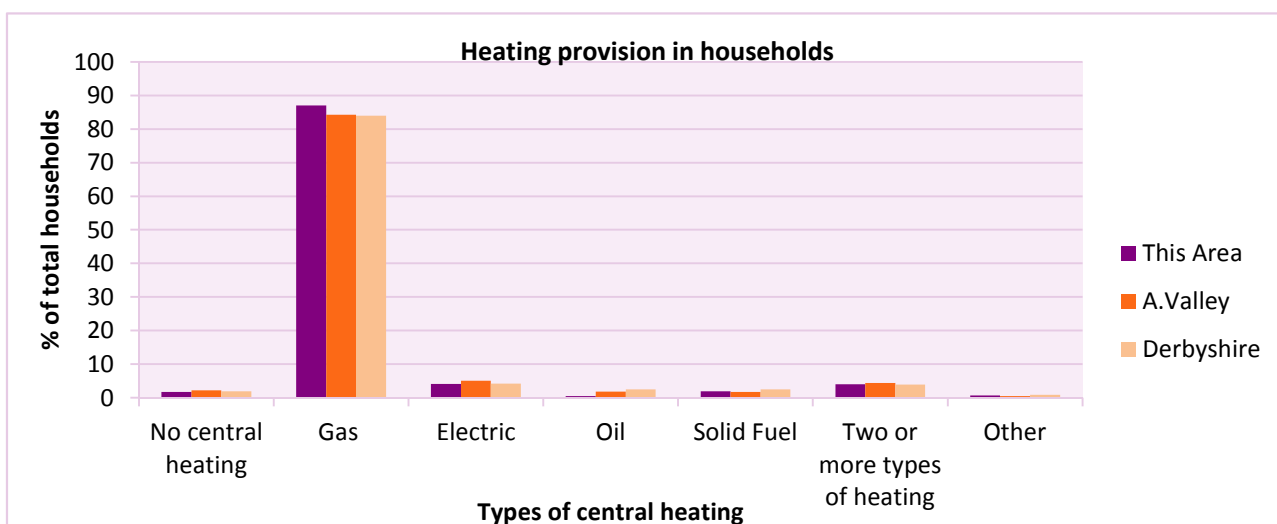
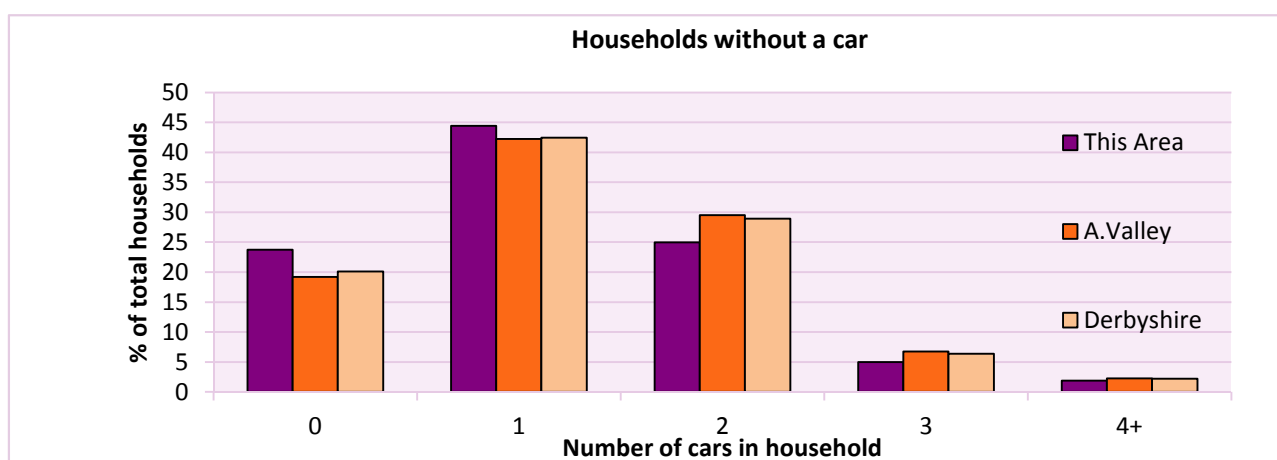
2011 Census: Households Profile

Greater Heanor

Area type and code
Electoral Division (ED_A05)

Central heating provision in household	Number of households	% of households with one usual resident		
		This Area	A.Valley	Derbyshire
No central heating	92	1.7	2.2	2.0
Has Central Heating	5,181	98.3	97.8	98.0
<i>of which</i>				
- Gas	4,587	87.0	84.2	83.9
- Electric including storage heaters	216	4.1	5.1	4.2
- Oil	27	0.5	1.8	2.6
- Solid fuel (wood, coal)	103	2.0	1.7	2.5
- Other and more than one type of heating	248	4.7	4.9	4.8

Table QS415EW



For an **explanation** of the various terms used in these tables, please see the accompanying **Glossary**.

There is also a **Summary** profile, and there are other extension profiles covering the following topics:- **Population, Economic Activity, Equalities, Health, Households and Housing**.

Profiles in Adobe Acrobat (pdf) format can be downloaded from the Derbyshire Observatory web site, which also provides interactive maps and charts - <http://observatory.derbyshire.gov.uk>

Version: 2.0