

Ripley West and Heage

Area type and code
Electoral Division (ED_A09)

Total households

Total population resident in households	Total number of households	Total number of families in households
12,950	5,640	4,068

A family is defined as a group of people who are either a:

- married, same-sex civil partnership, or cohabiting couple, with or without child(ren)
- lone parent with child(ren)
- married, same-sex civil partnership, or cohabiting couple with grandchild(ren) but with no children present from the intervening generation
- single grandparent with grandchild(ren) but no children present from the intervening generation

Children in couple families need not belong to both members of the couple.

For single or couple grandparents with grandchildren present, the children of the grandparent(s) may also be present if they are not parents or grandparents of the youngest generation present.

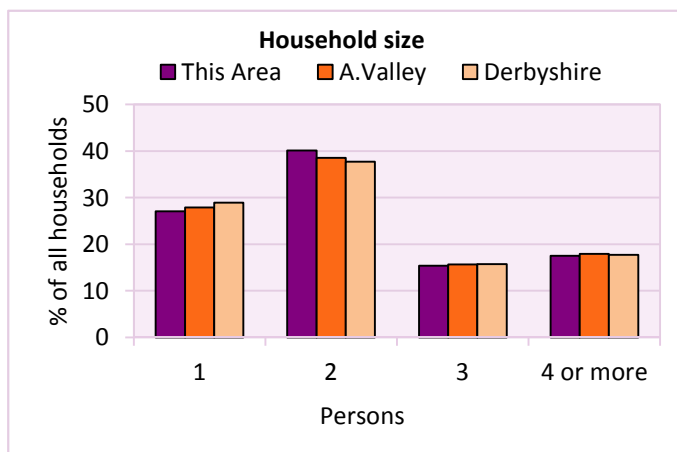
Household size

Persons	Number of households	% of total households		
		This Area	A.Valley	Derbyshire
1	1,527	27.1	27.9	28.9
2	2,262	40.1	38.6	37.7
3	865	15.3	15.7	15.7
4 or more	986	17.5	17.9	17.7

Table LC4404EW

Persons	Number of households	Average Household Size		
		This Area	A.Valley	Derbyshire
12,950	5,640	2.3	2.3	2.3

Table KS403EW



Household composition

Household composition	Number of households	% of total households		
		This Area	A.Valley	Derbyshire
One person households:	1,527	27.1	27.9	28.9
- Pensioner	824	14.6	12.8	13.0
- Other	703	12.5	15.1	15.9
One family households:	3,359	59.6	58.3	57.2
- All pensioner	603	10.7	9.6	9.6
- Married couple households	2,175	38.6	37.0	36.4
- Cohabiting couple households	581	10.3	11.7	11.2
Lone parent households:	500	8.9	9.2	9.5
- with at least 1 dependent child	288	5.1	5.8	6.2
- all children non-dependent	212	3.8	3.4	3.3
Other households	254	4.5	4.7	4.4

Table KS105EW

2011 Census: Households Profile

Ripley West and Heage

Area type and code
Electoral Division (ED_A09)

Dependent children

Households with dependent children	Number of households	% of total households		
		This Area	A.Valley	Derbyshire
Households with dependent children: All ages	1,453	25.8	27.5	27.6
Households with dependent children: Age 0-4	495	8.8	9.8	10.0
Households with dependent children and no adult in employment	147	2.6	3.4	3.4
Households with one person in household with long-term health problem or disability with dependent children	215	3.8	4.5	4.5

Table KS106EW

Families with dependent children	Number of families	% of all families		
		This Area	A.Valley	Derbyshire
Families with 1 dependent child	662	16.3	18.1	18.5
Families with 2 or more dependent children	780	19.2	20.3	20.7
Male lone parent families	47	1.2	1.2	1.3
Female lone parent families	276	6.8	8.1	8.6

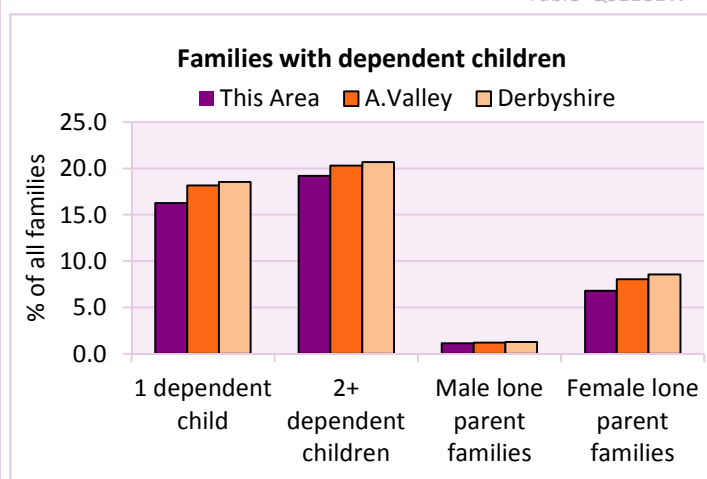
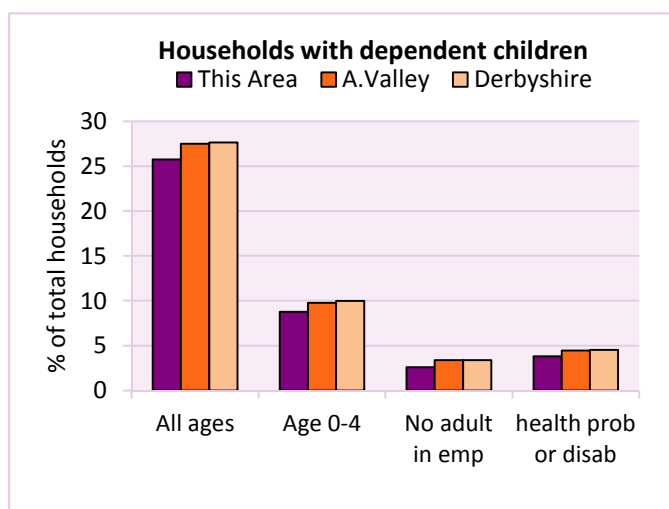
Table LC1114EW

Families with dependent children by employment status	Number of parents aged 16+	% of population 16+		
		This Area	A.Valley	Derbyshire
Couple families with dependent children:				
- 1 adult in employment	461	4.2	4.9	4.8
- 2 adults in employment	1,670	15.3	15.6	15.7
- No adult in employment	105	1.0	1.2	1.2
Lone parent families with dependent children:				
- 1 adult in employment	206	1.9	2.1	2.3
- No adult in employment	117	1.1	1.3	1.3

Table LC1601EW

Total dependent children	Dependent children		
	This Area	A.Valley	Derbyshire
Total dependent children	2,509	24,842	157,571

Table QS118EW



2011 Census: Households Profile

Ripley West and Heage

Area type and code
Electoral Division (ED_A09)

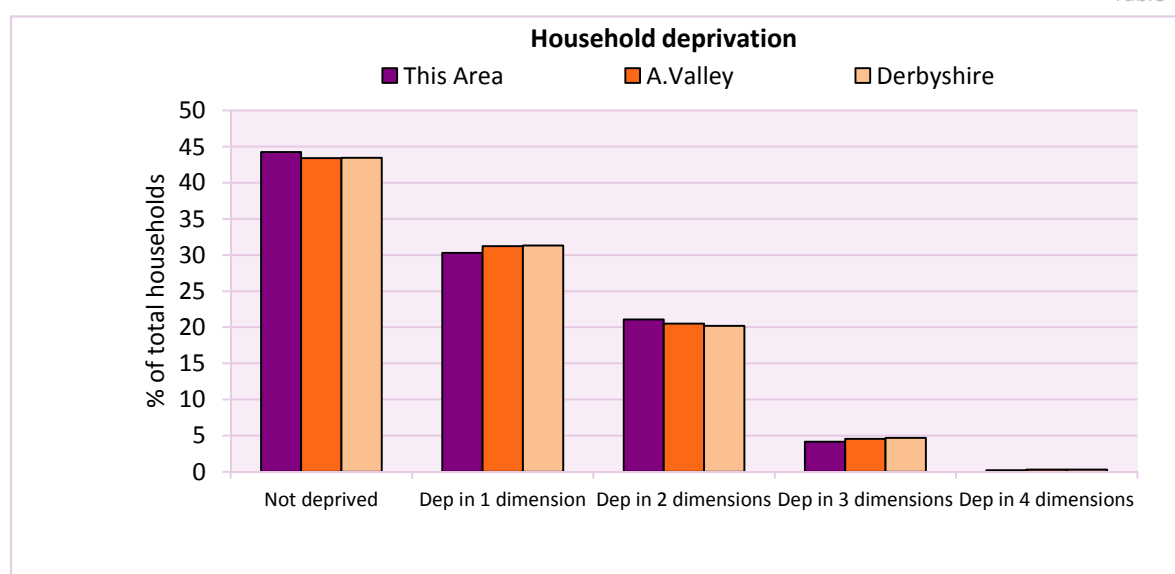
Deprivation

The Census measure of deprivation uses the following four dimensions:

Employment - Where any member of the household who is not a full-time student is either unemployed or long-term sick; **Education** - Where no member of the household has at least a level 2 qualification, and no member of the household aged 16-18 is a full-time student; **Health and disability** - If any member of the household has 'bad or very bad' general health or has a long term health problem; and **Housing** - The household's accommodation is either overcrowded (with an occupancy rating -1 or less), is in a shared dwelling, or has no central heating. A household is classified as being deprived in one to four of these dimensions in any combination.

Household deprivation (Census classification)	Number of households	% of total households		
		This Area	A.Valley	Derbyshire
Not deprived in any dimension	2,495	44.2	43.4	43.5
Deprived in one dimension	1,708	30.3	31.2	31.3
Deprived in 2 dimensions	1,190	21.1	20.5	20.2
Deprived in 3 dimensions	234	4.1	4.6	4.7
Deprived in 4 dimensions	13	0.2	0.3	0.3

Table QS119EW



Car availability

Car availability Number of cars or vans in household	Number of households	% of total households		
		This Area	A.Valley	Derbyshire
0	969	17.2	19.2	20.1
1	2,306	40.9	42.2	42.4
2	1,792	31.8	29.5	28.9
3	422	7.5	6.8	6.4
4+	151	2.7	2.3	2.2
Total number of cars or vans	Number of cars/vans	Average number of cars per household		
	7,815	This Area	A.Valley	Derbyshire
		1.4	1.3	1.3

Table KS404EW

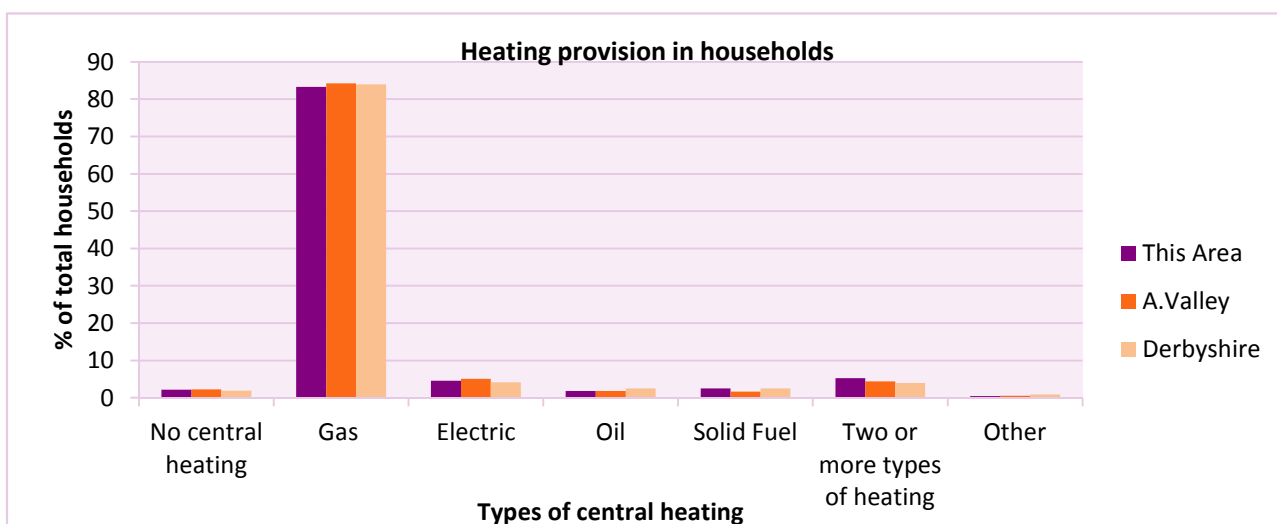
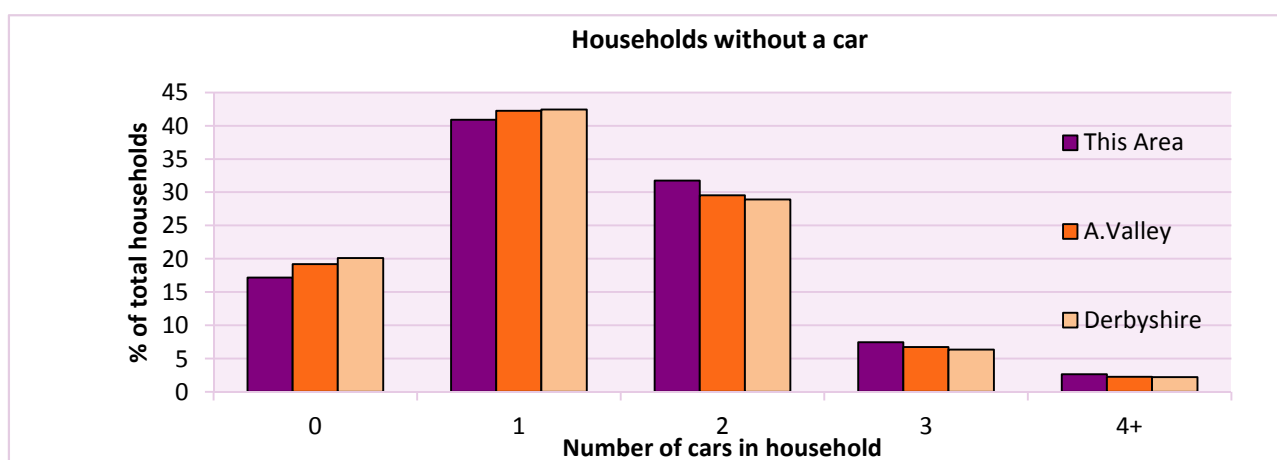
2011 Census: Households Profile

Ripley West and Heage

Area type and code
Electoral Division (ED_A09)

Central heating provision in household	Number of households	% of households with one usual resident		
		This Area	A.Valley	Derbyshire
No central heating	123	2.2	2.2	2.0
Has Central Heating	5,517	97.8	97.8	98.0
<i>of which</i>				
- Gas	4,696	83.3	84.2	83.9
- Electric including storage heaters	256	4.5	5.1	4.2
- Oil	101	1.8	1.8	2.6
- Solid fuel (wood, coal)	141	2.5	1.7	2.5
- Other and more than one type of heating	323	5.7	4.9	4.8

Table QS415EW



For an **explanation** of the various terms used in these tables, please see the accompanying **Glossary**.

There is also a **Summary** profile, and there are other extension profiles covering the following topics:- **Population, Economic Activity, Equalities, Health, Households and Housing**.

Profiles in Adobe Acrobat (pdf) format can be downloaded from the Derbyshire Observatory web site, which also provides interactive maps and charts - <http://observatory.derbyshire.gov.uk>

Version: 2.0