

## Shirebrook and Pleasley

Area type and code  
Electoral Division (ED\_B04)

### Total households

Total population resident in households	Total number of households	Total number of families in households
11,968	5,177	3,591

A family is defined as a group of people who are either a:

- married, same-sex civil partnership, or cohabiting couple, with or without child(ren)
- lone parent with child(ren)
- married, same-sex civil partnership, or cohabiting couple with grandchild(ren) but with no children present from the intervening generation
- single grandparent with grandchild(ren) but no children present from the intervening generation

Children in couple families need not belong to both members of the couple.

For single or couple grandparents with grandchildren present, the children of the grandparent(s) may also be present if they are not parents or grandparents of the youngest generation present.

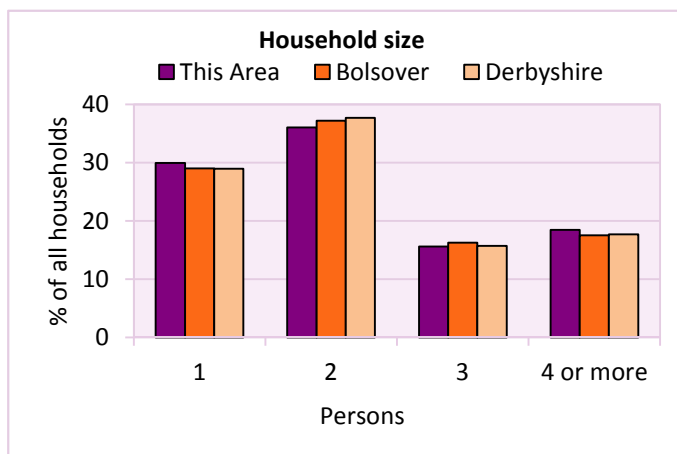
### Household size

Household size		% of total households		
Persons	Number of households	This Area	Bolsover	Derbyshire
1	1,549	29.9	29.0	28.9
2	1,867	36.1	37.2	37.7
3	806	15.6	16.3	15.7
4 or more	955	18.4	17.5	17.7

Table LC4404EW

Average household size		Average Household Size		
Persons	Number of households	This Area	Bolsover	Derbyshire
11,968	5,177	2.3	2.3	2.3

Table KS403EW



### Household composition

Household composition	Number of households	% of total households		
		This Area	Bolsover	Derbyshire
One person households:	1,549	29.9	29.0	28.9
- Pensioner	771	14.9	13.4	13.0
- Other	778	15.0	15.6	15.9
One family households:	2,726	52.7	56.1	57.2
- All pensioner	473	9.1	9.0	9.6
- Married couple households	1,636	31.6	35.1	36.4
- Cohabiting couple households	617	11.9	12.0	11.2
Lone parent households:	589	11.4	10.2	9.5
- with at least 1 dependent child	368	7.1	6.8	6.2
- all children non-dependent	221	4.3	3.4	3.3
Other households	313	6.0	4.7	4.4

Table KS105EW

# 2011 Census: Households Profile

Shirebrook and Pleasley

Area type and code  
Electoral Division (ED\_B04)

## Dependent children

Households with dependent children	Number of households	% of total households		
		This Area	Bolsover	Derbyshire
Households with dependent children: All ages	1,461	28.2	28.3	27.6
Households with dependent children: Age 0-4	548	10.6	10.4	10.0
Households with dependent children and no adult in employment	338	6.5	4.7	3.4
Households with one person in household with long-term health problem or disability with dependent children	320	6.2	5.5	4.5

Table KS106EW

Families with dependent children	Number of families	% of all families		
		This Area	Bolsover	Derbyshire
Families with 1 dependent child	748	20.8	20.1	18.5
Families with 2 or more dependent children	715	19.9	20.0	20.7
Male lone parent families	58	1.6	1.4	1.3
Female lone parent families	374	10.4	9.4	8.6

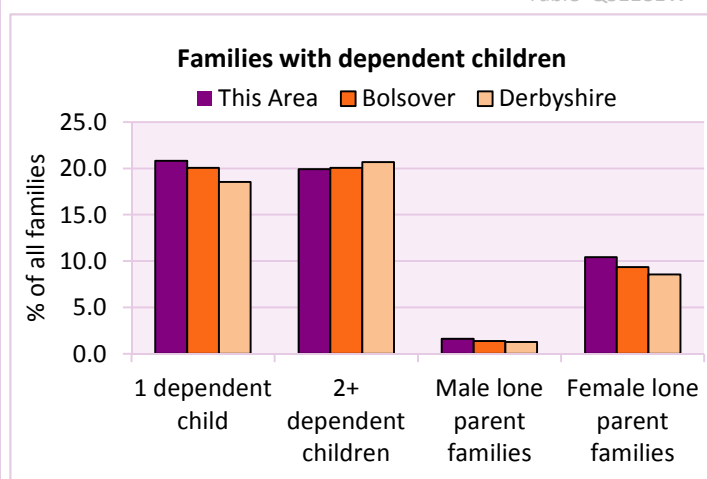
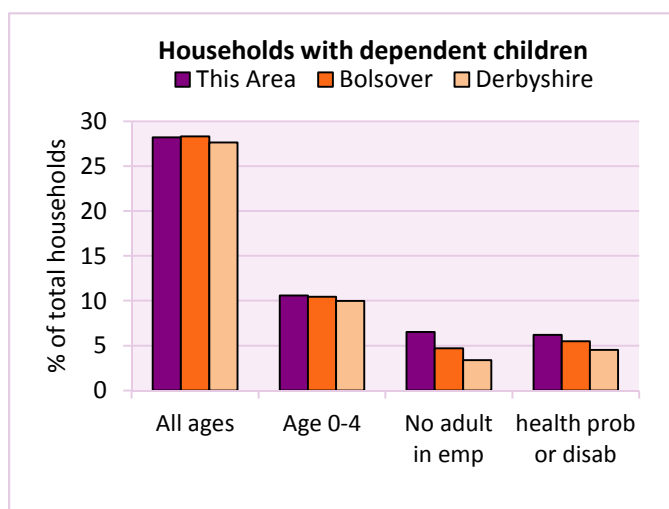
Table LC1114EW

Families with dependent children by employment status	Number of parents aged 16+	% of population 16+		
		This Area	Bolsover	Derbyshire
Couple families with dependent children:				
- 1 adult in employment	512	5.2	5.3	4.8
- 2 adults in employment	1,240	12.6	14.4	15.7
- No adult in employment	307	3.1	1.9	1.2
Lone parent families with dependent children:				
- 1 adult in employment	215	2.2	2.2	2.3
- No adult in employment	215	2.2	1.7	1.3

Table LC1601EW

Total dependent children	Dependent children		
	This Area	Bolsover	Derbyshire
Total dependent children	2,513	15,750	157,571

Table QS118EW



# 2011 Census: Households Profile

## Shirebrook and Pleasley

Area type and code  
Electoral Division (ED\_B04)

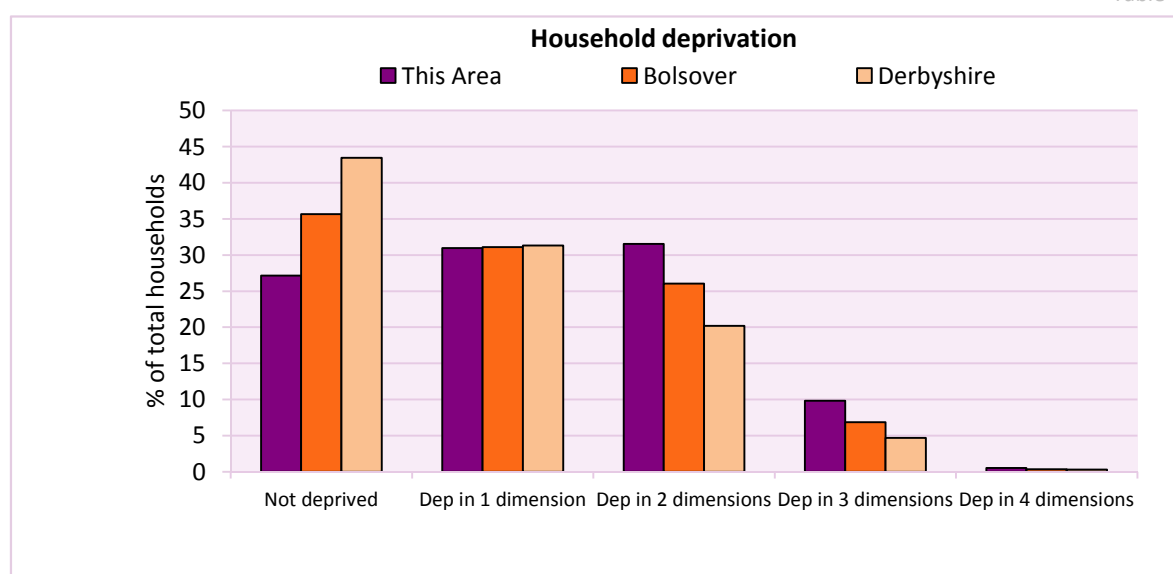
### Deprivation

The Census measure of deprivation uses the following four dimensions:

**Employment** - Where any member of the household who is not a full-time student is either unemployed or long-term sick; **Education** - Where no member of the household has at least a level 2 qualification, and no member of the household aged 16-18 is a full-time student; **Health and disability** - If any member of the household has 'bad or very bad' general health or has a long term health problem; and **Housing** - The household's accommodation is either overcrowded (with an occupancy rating -1 or less), is in a shared dwelling, or has no central heating. A household is classified as being deprived in one to four of these dimensions in any combination.

Household deprivation (Census classification)	Number of households	% of total households		
		This Area	Bolsover	Derbyshire
Not deprived in any dimension	1,405	27.1	35.6	43.5
Deprived in one dimension	1,604	31.0	31.1	31.3
Deprived in 2 dimensions	1,632	31.5	26.0	20.2
Deprived in 3 dimensions	509	9.8	6.9	4.7
Deprived in 4 dimensions	27	0.5	0.3	0.3

Table QS119EW



### Car availability

Car availability Number of cars or vans in household	Number of households	% of total households		
		This Area	Bolsover	Derbyshire
0	1,599	30.9	23.4	20.1
1	2,244	43.3	42.6	42.4
2	1,041	20.1	26.3	28.9
3	231	4.5	5.8	6.4
4+	62	1.2	1.9	2.2
<b>Total number of cars or vans</b>	<b>Number of cars/vans</b>	<b>Average number of cars per household</b>		
	5,308	This Area	Bolsover	Derbyshire
		1.0	1.2	1.3

Table KS404EW

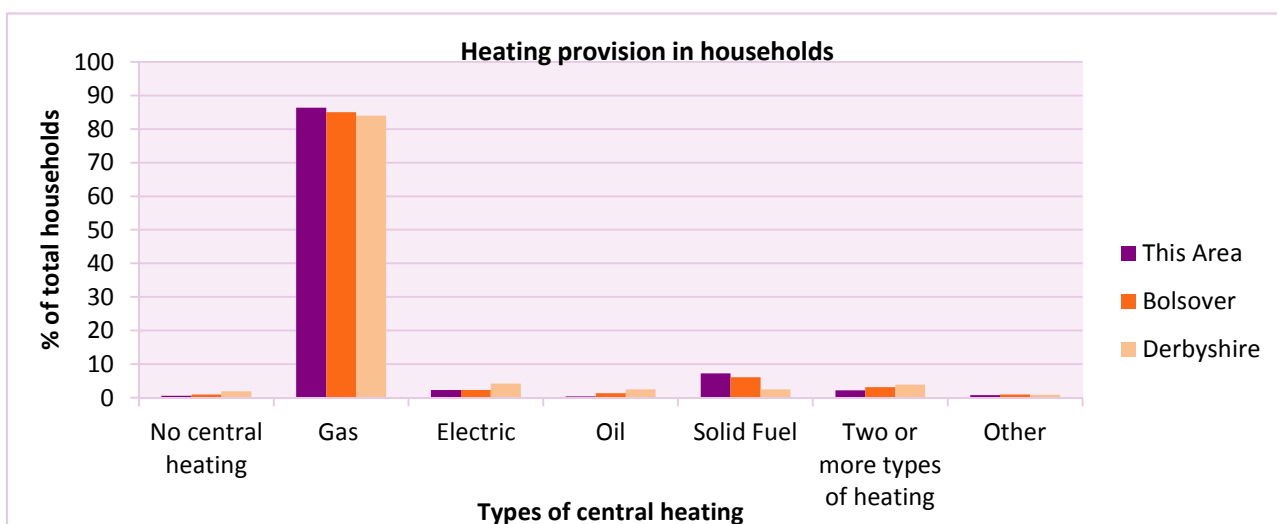
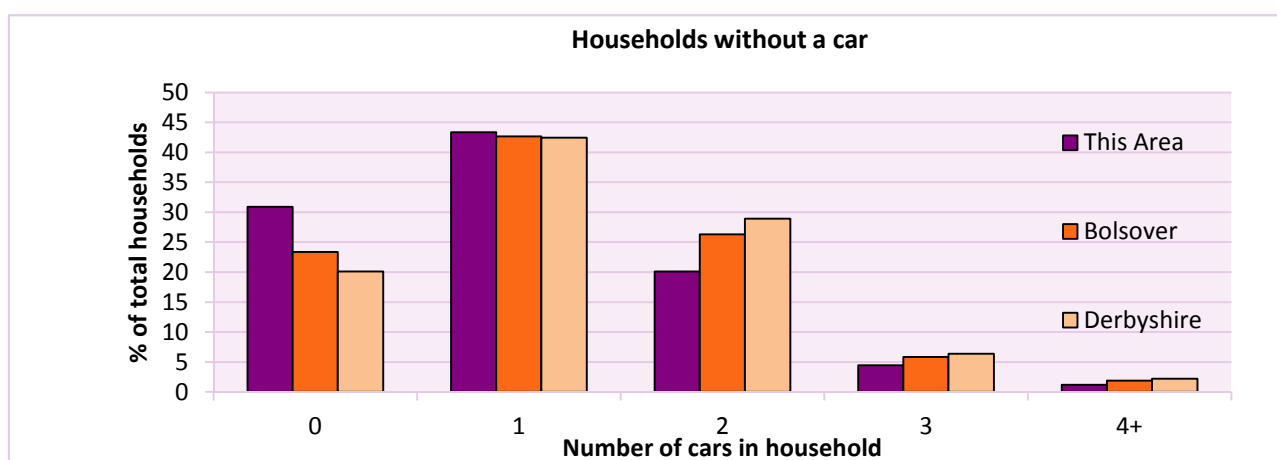
# 2011 Census: Households Profile

## Shirebrook and Pleasley

Area type and code  
Electoral Division (ED\_B04)

Central heating provision in household	Number of households	% of households with one usual resident		
		This Area	Bolsover	Derbyshire
No central heating	29	0.6	1.0	2.0
Has Central Heating	5,148	99.4	99.0	98.0
<i>of which</i>				
- Gas	4,472	86.4	85.0	83.9
- Electric including storage heaters	121	2.3	2.3	4.2
- Oil	23	0.4	1.4	2.6
- Solid fuel (wood, coal)	376	7.3	6.1	2.5
- Other and more than one type of heating	156	3.0	4.2	4.8

Table QS415EW



For an **explanation** of the various terms used in these tables, please see the accompanying **Glossary**.

There is also a **Summary** profile, and there are other extension profiles covering the following topics:- **Population, Economic Activity, Equalities, Health, Households and Housing**.

**Profiles** in Adobe Acrobat (pdf) format can be downloaded from the Derbyshire Observatory web site, which also provides interactive maps and charts - <http://observatory.derbyshire.gov.uk>

Version: 2.0