

South Normanton and Pinxton

Area type and code
Electoral Division (ED_B05)

Total households

Total population resident in households	Total number of households	Total number of families in households
12,555	5,521	3,863

A family is defined as a group of people who are either a:

- married, same-sex civil partnership, or cohabiting couple, with or without child(ren)
- lone parent with child(ren)
- married, same-sex civil partnership, or cohabiting couple with grandchild(ren) but with no children present from the intervening generation
- single grandparent with grandchild(ren) but no children present from the intervening generation

Children in couple families need not belong to both members of the couple.

For single or couple grandparents with grandchildren present, the children of the grandparent(s) may also be present if they are not parents or grandparents of the youngest generation present.

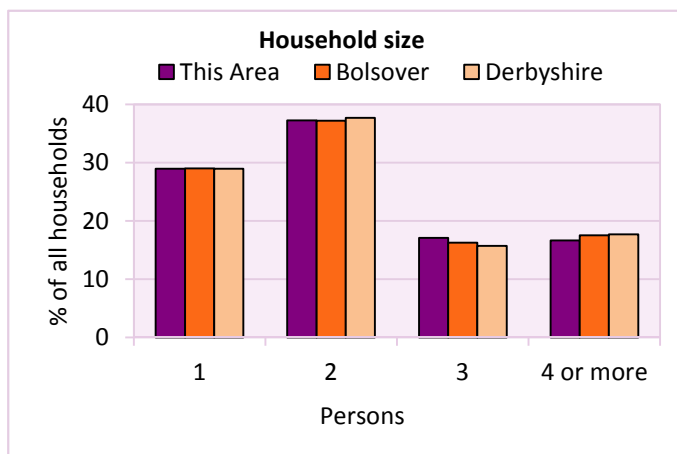
Household size

Persons	Number of households	% of total households		
		This Area	Bolsover	Derbyshire
1	1,600	29.0	29.0	28.9
2	2,058	37.3	37.2	37.7
3	944	17.1	16.3	15.7
4 or more	919	16.6	17.5	17.7

Table LC4404EW

Persons	Number of households	Average Household Size		
		This Area	Bolsover	Derbyshire
12,555	5,521	2.3	2.3	2.3

Table KS403EW



Household composition

Household composition	Number of households	% of total households		
		This Area	Bolsover	Derbyshire
One person households:	1,600	29.0	29.0	28.9
- Pensioner	698	12.6	13.4	13.0
- Other	902	16.3	15.6	15.9
One family households:	3,115	56.4	56.1	57.2
- All pensioner	456	8.3	9.0	9.6
- Married couple households	1,947	35.3	35.1	36.4
- Cohabiting couple households	712	12.9	12.0	11.2
Lone parent households:	525	9.5	10.2	9.5
- with at least 1 dependent child	360	6.5	6.8	6.2
- all children non-dependent	165	3.0	3.4	3.3
Other households	281	5.1	4.7	4.4

Table KS105EW

2011 Census: Households Profile

South Normanton and Pinxton

Area type and code
Electoral Division (ED_B05)

Dependent children

Households with dependent children	Number of households	% of total households		
		This Area	Bolsover	Derbyshire
Households with dependent children: All ages	1,555	28.2	28.3	27.6
Households with dependent children: Age 0-4	568	10.3	10.4	10.0
Households with dependent children and no adult in employment	208	3.8	4.7	3.4
Households with one person in household with long-term health problem or disability with dependent children	275	5.0	5.5	4.5

Table KS106EW

Families with dependent children	Number of families	% of all families		
		This Area	Bolsover	Derbyshire
Families with 1 dependent child	812	21.0	20.1	18.5
Families with 2 or more dependent children	727	18.8	20.0	20.7
Male lone parent families	54	1.4	1.4	1.3
Female lone parent families	348	9.0	9.4	8.6

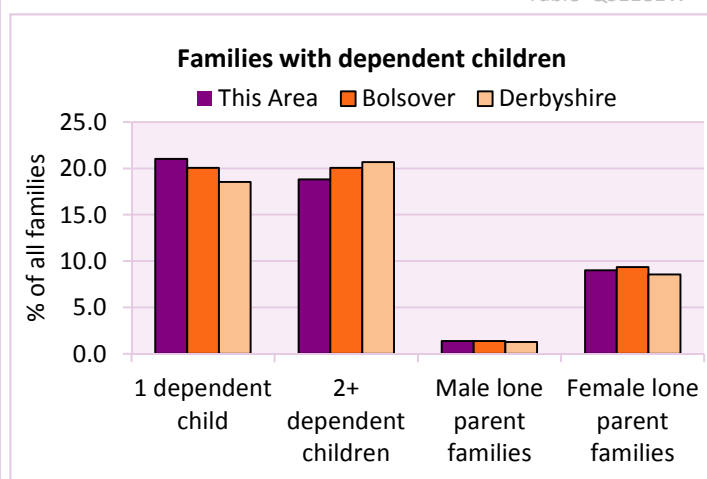
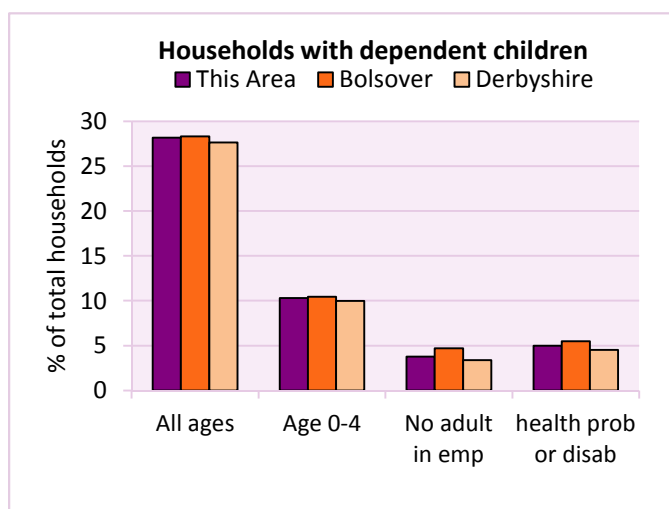
Table LC1114EW

Families with dependent children by employment status	Number of parents aged 16+	% of population 16+		
		This Area	Bolsover	Derbyshire
Couple families with dependent children:				
- 1 adult in employment	570	5.5	5.3	4.8
- 2 adults in employment	1,566	15.1	14.4	15.7
- No adult in employment	138	1.3	1.9	1.2
Lone parent families with dependent children:				
- 1 adult in employment	245	2.4	2.2	2.3
- No adult in employment	157	1.5	1.7	1.3

Table LC1601EW

Total dependent children	Dependent children		
	This Area	Bolsover	Derbyshire
Total dependent children	2,562	15,750	157,571

Table QS118EW



2011 Census: Households Profile

South Normanton and Pinxton

Area type and code
Electoral Division (ED_B05)

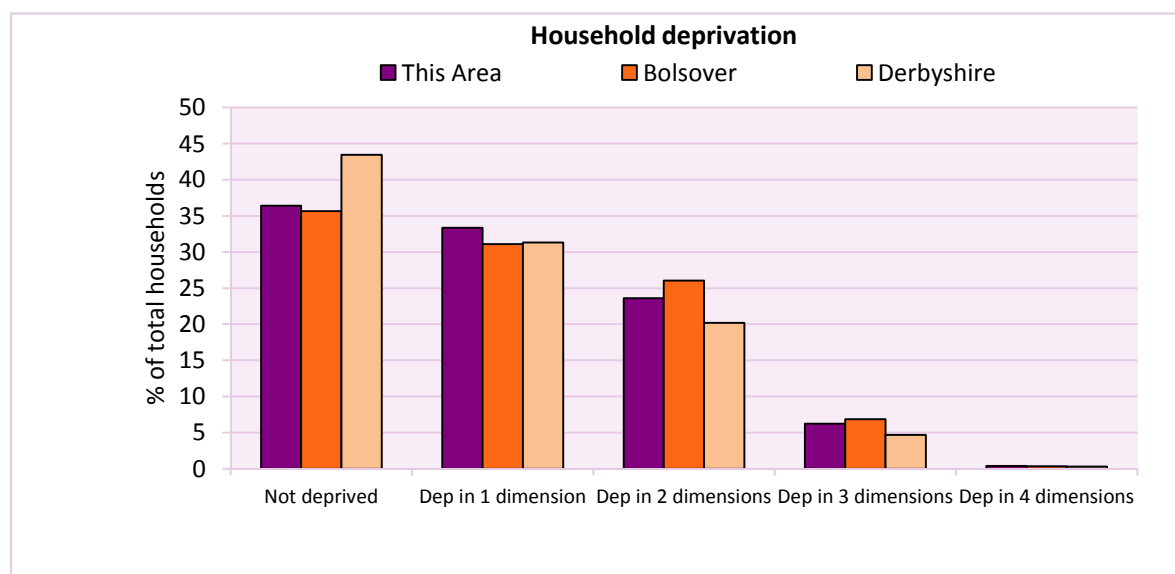
Deprivation

The Census measure of deprivation uses the following four dimensions:

Employment - Where any member of the household who is not a full-time student is either unemployed or long-term sick; **Education** - Where no member of the household has at least a level 2 qualification, and no member of the household aged 16-18 is a full-time student; **Health and disability** - If any member of the household has 'bad or very bad' general health or has a long term health problem; and **Housing** - The household's accommodation is either overcrowded (with an occupancy rating -1 or less), is in a shared dwelling, or has no central heating. A household is classified as being deprived in one to four of these dimensions in any combination.

Household deprivation (Census classification)	Number of households	% of total households		
		This Area	Bolsover	Derbyshire
Not deprived in any dimension	2,011	36.4	35.6	43.5
Deprived in one dimension	1,841	33.3	31.1	31.3
Deprived in 2 dimensions	1,303	23.6	26.0	20.2
Deprived in 3 dimensions	345	6.2	6.9	4.7
Deprived in 4 dimensions	21	0.4	0.3	0.3

Table QS119EW



Car availability

Car availability Number of cars or vans in household	Number of households	% of total households		
		This Area	Bolsover	Derbyshire
0	1,234	22.4	23.4	20.1
1	2,360	42.7	42.6	42.4
2	1,525	27.6	26.3	28.9
3	308	5.6	5.8	6.4
4+	94	1.7	1.9	2.2
Total number of cars or vans	Number of cars/vans	Average number of cars per household		
	6,771	This Area	Bolsover	Derbyshire
		1.2	1.2	1.3

Table KS404EW

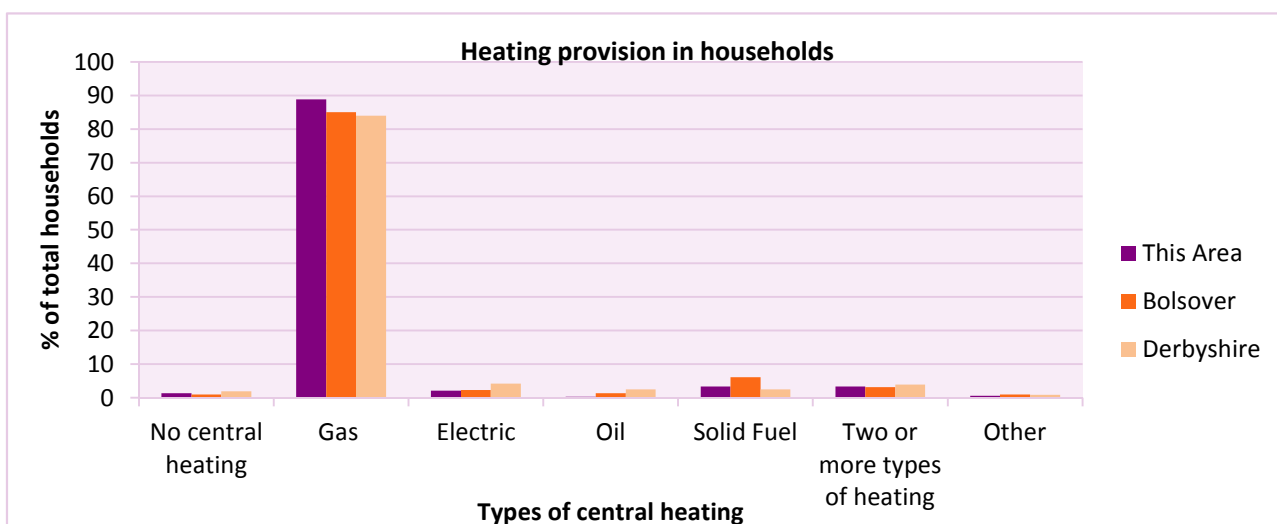
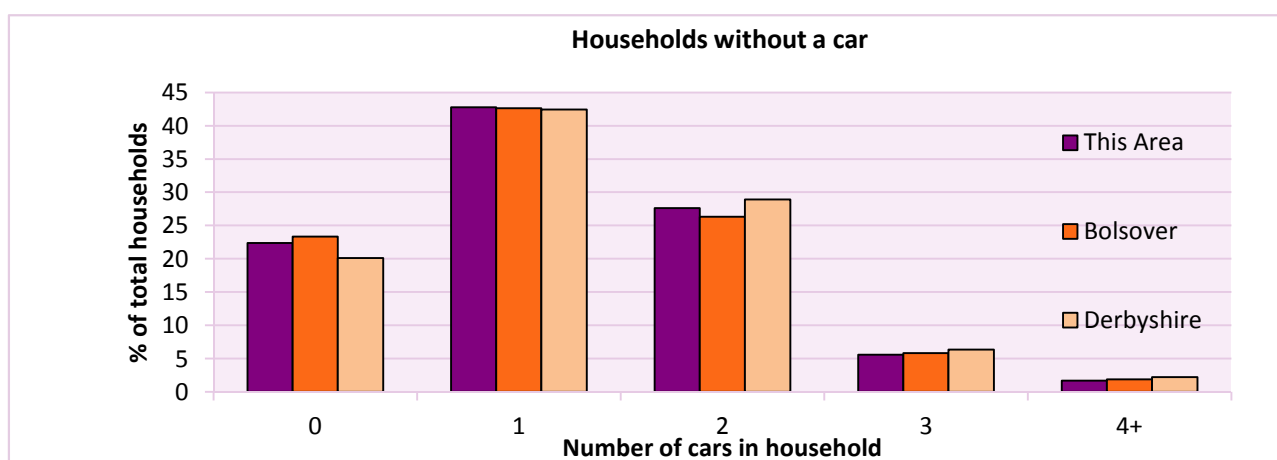
2011 Census: Households Profile

South Normanton and Pinxton

Area type and code
Electoral Division (ED_B05)

Central heating provision in household	Number of households	% of households with one usual resident		
		This Area	Bolsover	Derbyshire
No central heating	74	1.3	1.0	2.0
Has Central Heating	5,447	98.7	99.0	98.0
<i>of which</i>				
- Gas	4,902	88.8	85.0	83.9
- Electric including storage heaters	119	2.2	2.3	4.2
- Oil	16	0.3	1.4	2.6
- Solid fuel (wood, coal)	186	3.4	6.1	2.5
- Other and more than one type of heating	224	4.1	4.2	4.8

Table QS415EW



For an **explanation** of the various terms used in these tables, please see the accompanying **Glossary**.

There is also a **Summary** profile, and there are other extension profiles covering the following topics:- **Population, Economic Activity, Equalities, Health, Households and Housing**.

Profiles in Adobe Acrobat (pdf) format can be downloaded from the Derbyshire Observatory web site, which also provides interactive maps and charts - <http://observatory.derbyshire.gov.uk>

Version: 2.0