

Tibshelf

Area type and code
Electoral Division (ED_B06)

Total households

Total population resident in households	Total number of households	Total number of families in households
13,130	5,642	4,015

A family is defined as a group of people who are either a:

- married, same-sex civil partnership, or cohabiting couple, with or without child(ren)
- lone parent with child(ren)
- married, same-sex civil partnership, or cohabiting couple with grandchild(ren) but with no children present from the intervening generation
- single grandparent with grandchild(ren) but no children present from the intervening generation

Children in couple families need not belong to both members of the couple.

For single or couple grandparents with grandchildren present, the children of the grandparent(s) may also be present if they are not parents or grandparents of the youngest generation present.

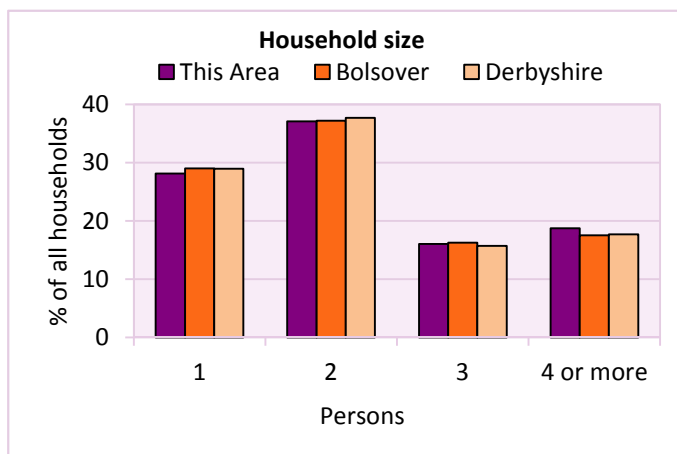
Household size

Persons	Number of households	% of total households		
		This Area	Bolsover	Derbyshire
1	1,586	28.1	29.0	28.9
2	2,094	37.1	37.2	37.7
3	905	16.0	16.3	15.7
4 or more	1,057	18.7	17.5	17.7

Table LC4404EW

Persons	Number of households	Average Household Size		
		This Area	Bolsover	Derbyshire
13,130	5,642	2.3	2.3	2.3

Table KS403EW



Household composition

Household composition	Number of households	% of total households		
		This Area	Bolsover	Derbyshire
One person households:	1,586	28.1	29.0	28.9
- Pensioner	748	13.3	13.4	13.0
- Other	838	14.9	15.6	15.9
One family households:	3,319	58.8	56.1	57.2
- All pensioner	518	9.2	9.0	9.6
- Married couple households	2,110	37.4	35.1	36.4
- Cohabiting couple households	691	12.2	12.0	11.2
Lone parent households:	504	8.9	10.2	9.5
- with at least 1 dependent child	343	6.1	6.8	6.2
- all children non-dependent	161	2.9	3.4	3.3
Other households	233	4.1	4.7	4.4

Table KS105EW

2011 Census: Households Profile

Tibshelf

Area type and code
Electoral Division (ED_B06)

Dependent children

Households with dependent children	Number of households	% of total households		
		This Area	Bolsover	Derbyshire
Households with dependent children: All ages	1,625	28.8	28.3	27.6
Households with dependent children: Age 0-4	577	10.2	10.4	10.0
Households with dependent children and no adult in employment	201	3.6	4.7	3.4
Households with one person in household with long-term health problem or disability with dependent children	289	5.1	5.5	4.5

Table KS106EW

Families with dependent children	Number of families	% of all families		
		This Area	Bolsover	Derbyshire
Families with 1 dependent child	743	18.5	20.1	18.5
Families with 2 or more dependent children	873	21.7	20.0	20.7
Male lone parent families	51	1.3	1.4	1.3
Female lone parent families	332	8.3	9.4	8.6

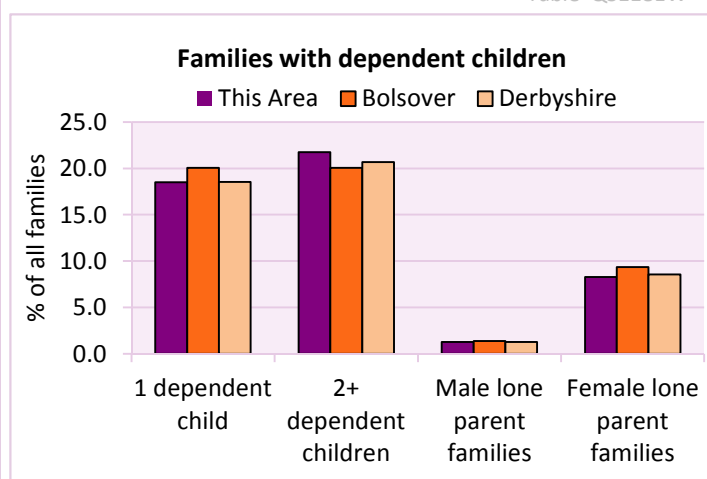
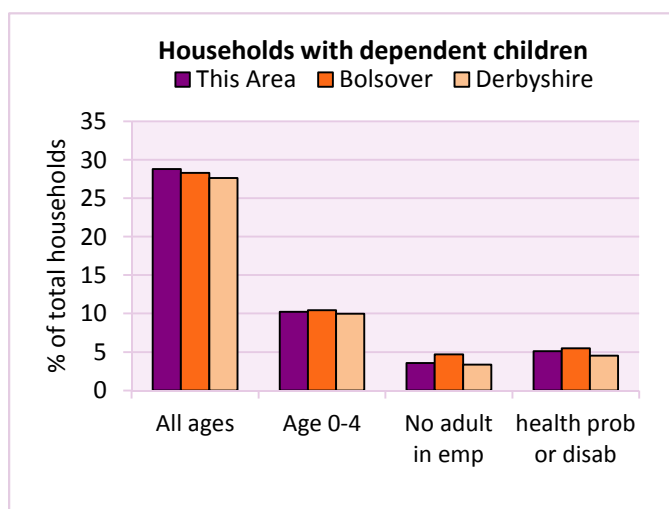
Table LC1114EW

Families with dependent children by employment status	Number of parents aged 16+	% of population 16+		
		This Area	Bolsover	Derbyshire
Couple families with dependent children:				
- 1 adult in employment	568	5.3	5.3	4.8
- 2 adults in employment	1,754	16.3	14.4	15.7
- No adult in employment	143	1.3	1.9	1.2
Lone parent families with dependent children:				
- 1 adult in employment	231	2.1	2.2	2.3
- No adult in employment	151	1.4	1.7	1.3

Table LC1601EW

Total dependent children	Dependent children		
	This Area	Bolsover	Derbyshire
Total dependent children	2,822	15,750	157,571

Table QS118EW



2011 Census: Households Profile

Tibshelf

Area type and code
Electoral Division (ED_B06)

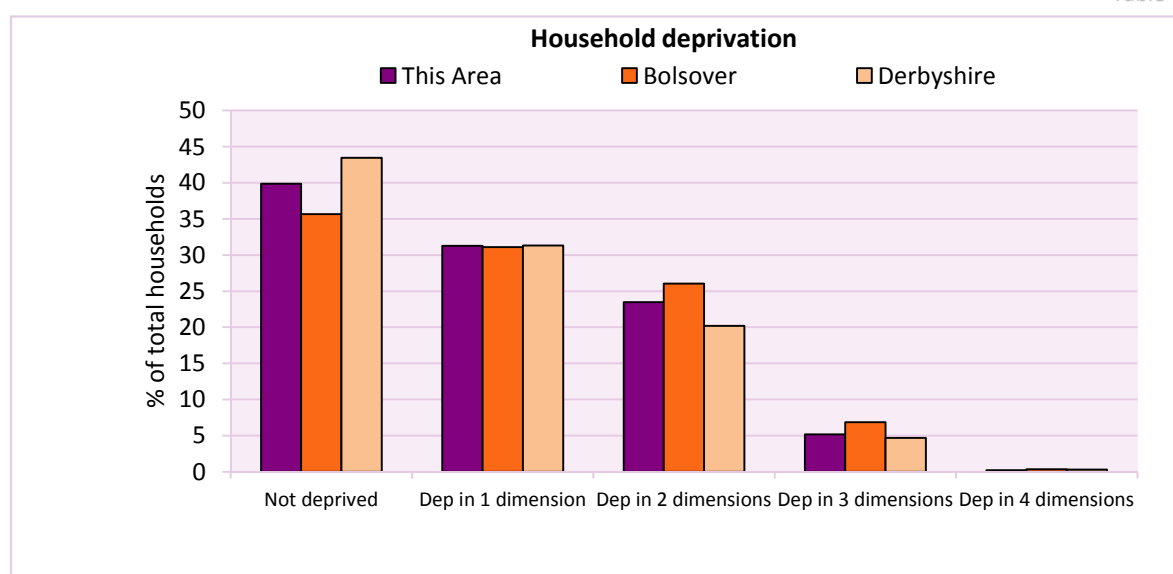
Deprivation

The Census measure of deprivation uses the following four dimensions:

Employment - Where any member of the household who is not a full-time student is either unemployed or long-term sick; **Education** - Where no member of the household has at least a level 2 qualification, and no member of the household aged 16-18 is a full-time student; **Health and disability** - If any member of the household has 'bad or very bad' general health or has a long term health problem; and **Housing** - The household's accommodation is either overcrowded (with an occupancy rating -1 or less), is in a shared dwelling, or has no central heating. A household is classified as being deprived in one to four of these dimensions in any combination.

Household deprivation (Census classification)	Number of households	% of total households		
		This Area	Bolsover	Derbyshire
Not deprived in any dimension	2,249	39.9	35.6	43.5
Deprived in one dimension	1,764	31.3	31.1	31.3
Deprived in 2 dimensions	1,324	23.5	26.0	20.2
Deprived in 3 dimensions	293	5.2	6.9	4.7
Deprived in 4 dimensions	12	0.2	0.3	0.3

Table QS119EW



Car availability

Car availability Number of cars or vans in household	Number of households	% of total households		
		This Area	Bolsover	Derbyshire
0	1,054	18.7	23.4	20.1
1	2,370	42.0	42.6	42.4
2	1,717	30.4	26.3	28.9
3	356	6.3	5.8	6.4
4+	145	2.6	1.9	2.2
Total number of cars or vans	Number of cars/vans	Average number of cars per household		
	7,526	This Area	Bolsover	Derbyshire
		1.3	1.2	1.3

Table KS404EW

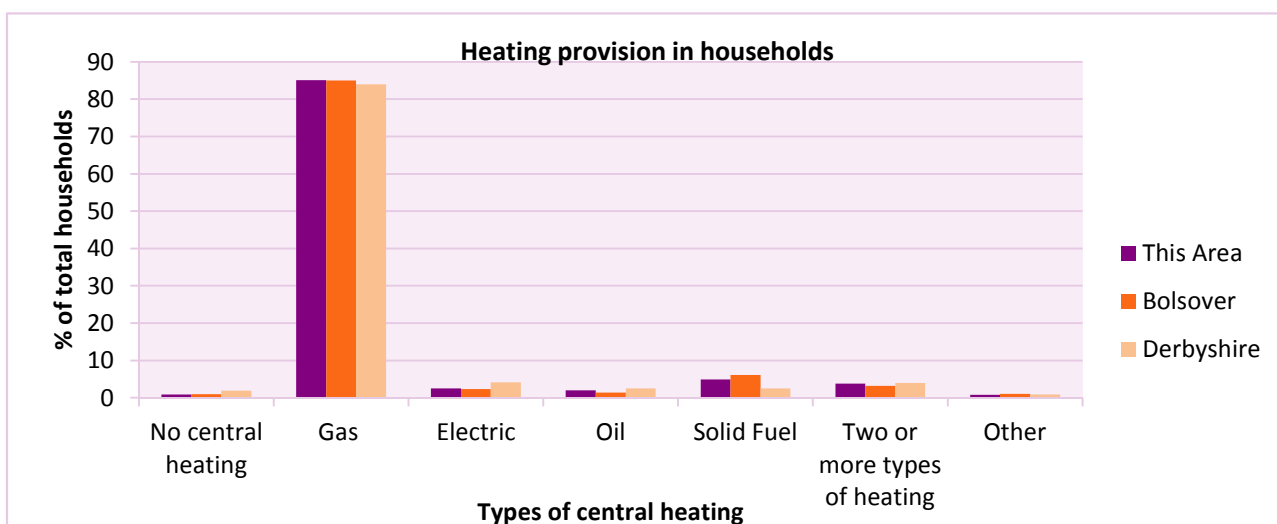
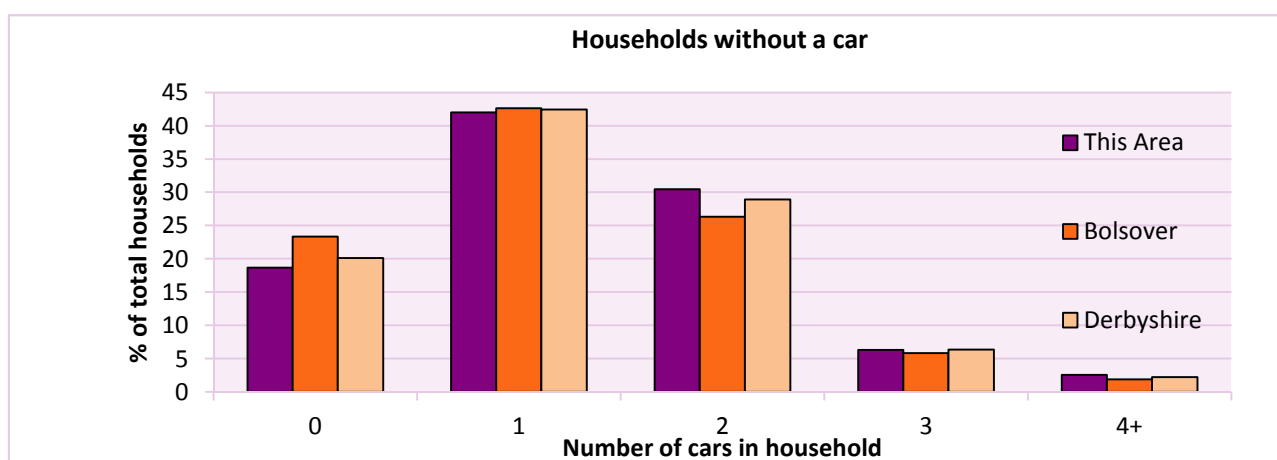
2011 Census: Households Profile

Tibshelf

Area type and code
Electoral Division (ED_B06)

Central heating provision in household	Number of households	% of households with one usual resident		
		This Area	Bolsover	Derbyshire
No central heating	49	0.9	1.0	2.0
Has Central Heating	5,593	99.1	99.0	98.0
<i>of which</i>				
- Gas	4,801	85.1	85.0	83.9
- Electric including storage heaters	143	2.5	2.3	4.2
- Oil	112	2.0	1.4	2.6
- Solid fuel (wood, coal)	278	4.9	6.1	2.5
- Other and more than one type of heating	259	4.6	4.2	4.8

Table QS415EW



For an **explanation** of the various terms used in these tables, please see the accompanying **Glossary**.

There is also a **Summary** profile, and there are other extension profiles covering the following topics:- **Population, Economic Activity, Equalities, Health, Households and Housing**.

Profiles in Adobe Acrobat (pdf) format can be downloaded from the Derbyshire Observatory web site, which also provides interactive maps and charts - <http://observatory.derbyshire.gov.uk>

Version: 2.0