

## Birdholme

Area type and code  
Electoral Division (ED\_C01)

### Total households

Total population resident in households	Total number of households	Total number of families in households
11,882	5,411	3,553

A family is defined as a group of people who are either a:

- married, same-sex civil partnership, or cohabiting couple, with or without child(ren)
- lone parent with child(ren)
- married, same-sex civil partnership, or cohabiting couple with grandchild(ren) but with no children present from the intervening generation
- single grandparent with grandchild(ren) but no children present from the intervening generation

Children in couple families need not belong to both members of the couple.

For single or couple grandparents with grandchildren present, the children of the grandparent(s) may also be present if they are not parents or grandparents of the youngest generation present.

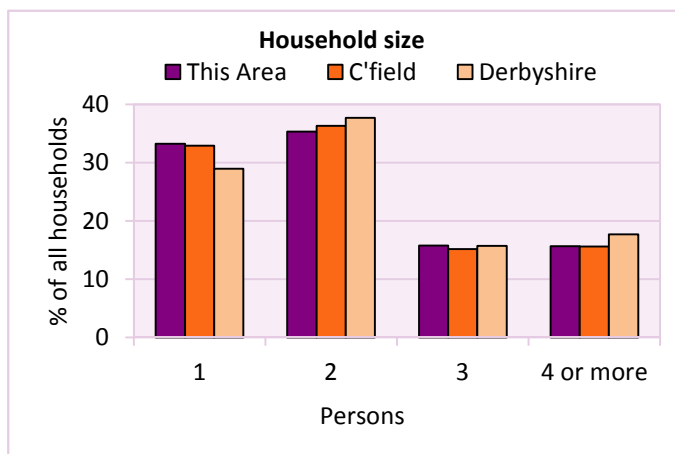
### Household size

Persons	Number of households	% of total households		
		This Area	C'field	Derbyshire
1	1,798	33.2	32.9	28.9
2	1,912	35.3	36.3	37.7
3	853	15.8	15.2	15.7
4 or more	848	15.7	15.6	17.7

Table LC4404EW

Persons	Number of households	Average Household Size		
		This Area	C'field	Derbyshire
11,882	5,411	2.2	2.2	2.3

Table KS403EW



### Household composition

Household composition	Number of households	% of total households		
		This Area	C'field	Derbyshire
One person households:	1,798	33.2	32.9	28.9
- Pensioner	694	12.8	13.5	13.0
- Other	1,104	20.4	19.4	15.9
One family households:	2,744	50.7	52.4	57.2
- All pensioner	413	7.6	9.0	9.6
- Married couple households	1,699	31.4	32.2	36.4
- Cohabiting couple households	632	11.7	11.2	11.2
Lone parent households:	647	12.0	10.5	9.5
- with at least 1 dependent child	448	8.3	7.0	6.2
- all children non-dependent	199	3.7	3.4	3.3
Other households	222	4.1	4.2	4.4

Table KS105EW

# 2011 Census: Households Profile

Birdholme

Area type and code  
Electoral Division (ED\_C01)

## Dependent children

Households with dependent children	Number of households	% of total households		
		This Area	C'field	Derbyshire
Households with dependent children: All ages	1,558	28.8	26.6	27.6
Households with dependent children: Age 0-4	612	11.3	9.9	10.0
Households with dependent children and no adult in employment	304	5.6	4.1	3.4
Households with one person in household with long-term health problem or disability with dependent children	289	5.3	4.7	4.5

Table KS106EW

Families with dependent children	Number of families	% of all families		
		This Area	C'field	Derbyshire
Families with 1 dependent child	790	22.2	19.7	18.5
Families with 2 or more dependent children	755	21.2	20.5	20.7
Male lone parent families	57	1.6	1.5	1.3
Female lone parent families	431	12.1	10.2	8.6

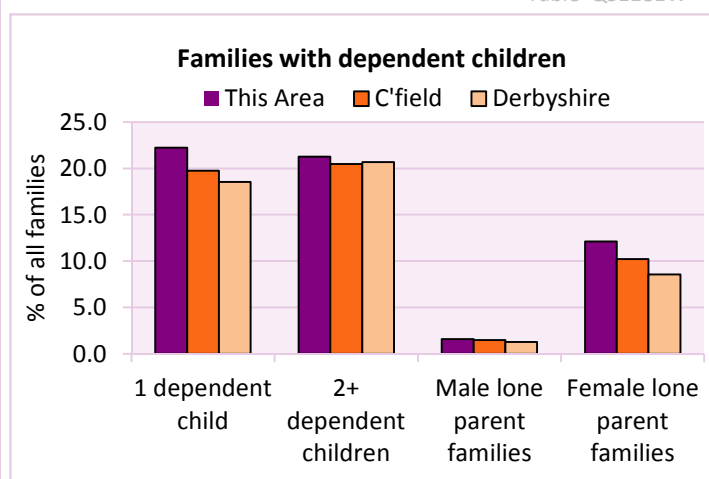
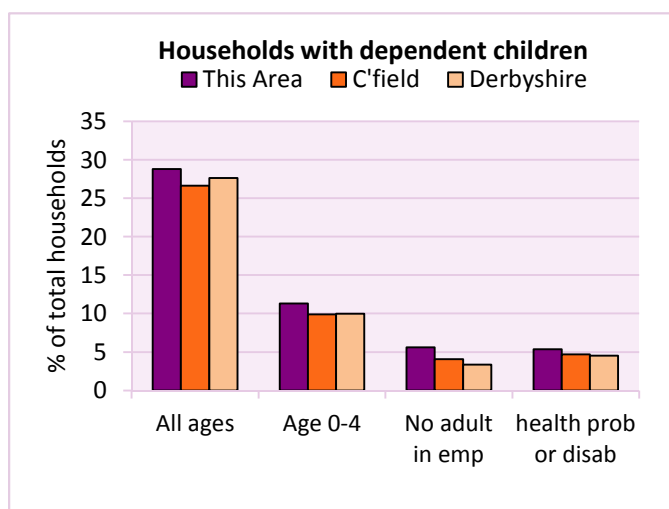
Table LC1114EW

Families with dependent children by employment status	Number of parents aged 16+	% of population 16+		
		This Area	C'field	Derbyshire
Couple families with dependent children:				
- 1 adult in employment	525	5.4	5.1	4.8
- 2 adults in employment	1,366	14.0	13.9	15.7
- No adult in employment	222	2.3	1.5	1.2
Lone parent families with dependent children:				
- 1 adult in employment	277	2.8	2.6	2.3
- No adult in employment	211	2.2	1.6	1.3

Table LC1601EW

Total dependent children	Dependent children		
	This Area	C'field	Derbyshire
Total dependent children	2,576	21,146	157,571

Table QS118EW



# 2011 Census: Households Profile

Birdholme

Area type and code  
Electoral Division (ED\_C01)

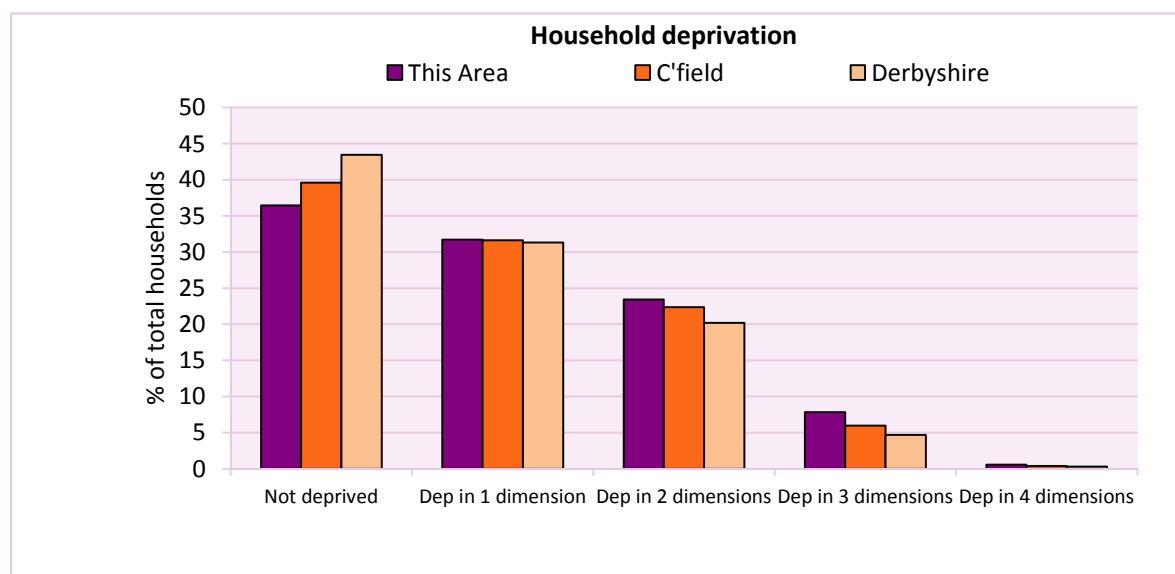
## Deprivation

The Census measure of deprivation uses the following four dimensions:

**Employment** - Where any member of the household who is not a full-time student is either unemployed or long-term sick; **Education** - Where no member of the household has at least a level 2 qualification, and no member of the household aged 16-18 is a full-time student; **Health and disability** - If any member of the household has 'bad or very bad' general health or has a long term health problem; and **Housing** - The household's accommodation is either overcrowded (with an occupancy rating -1 or less), is in a shared dwelling, or has no central heating. A household is classified as being deprived in one to four of these dimensions in any combination.

Household deprivation (Census classification)	Number of households	% of total households		
		This Area	C'field	Derbyshire
Not deprived in any dimension	1,972	36.4	39.6	43.5
Deprived in one dimension	1,716	31.7	31.6	31.3
Deprived in 2 dimensions	1,268	23.4	22.4	20.2
Deprived in 3 dimensions	424	7.8	6.0	4.7
Deprived in 4 dimensions	31	0.6	0.4	0.3

Table QS119EW



## Car availability

Car availability Number of cars or vans in household	Number of households	% of total households		
		This Area	C'field	Derbyshire
0	1,733	32.0	27.1	20.1
1	2,299	42.5	43.6	42.4
2	1,108	20.5	23.3	28.9
3	217	4.0	4.6	6.4
4+	54	1.0	1.3	2.2
<b>Total number of cars or vans</b>	<b>Number of cars/vans</b>	<b>Average number of cars per household</b>		
	5,404	This Area	C'field	Derbyshire
		1.0	1.1	1.3

Table KS404EW

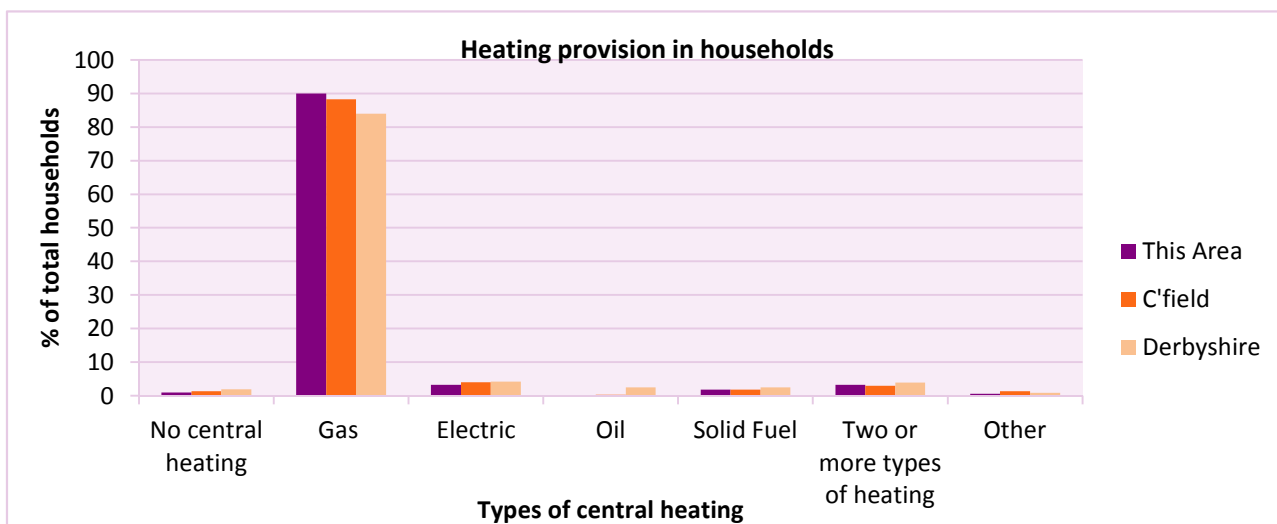
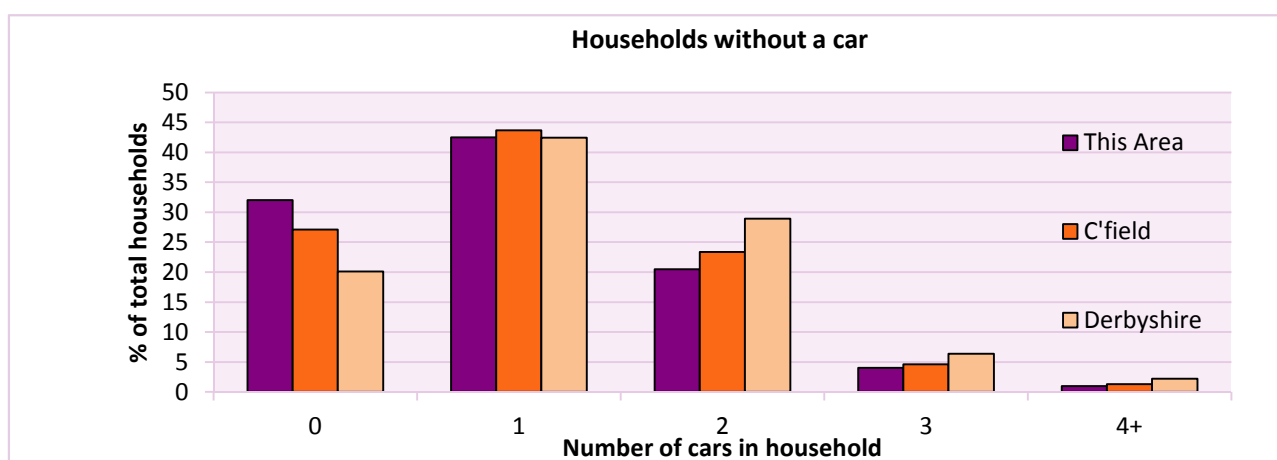
# 2011 Census: Households Profile

## Birdholme

Area type and code  
Electoral Division (ED\_C01)

Central heating provision in household	Number of households	% of households with one usual resident		
		This Area	C'field	Derbyshire
No central heating	56	1.0	1.3	2.0
Has Central Heating	5,355	99.0	98.7	98.0
<i>of which</i>				
- Gas	4,867	89.9	88.2	83.9
- Electric including storage heaters	176	3.3	4.0	4.2
- Oil	2	0.0	0.3	2.6
- Solid fuel (wood, coal)	101	1.9	1.8	2.5
- Other and more than one type of heating	209	3.9	4.3	4.8

Table QS415EW



For an **explanation** of the various terms used in these tables, please see the accompanying **Glossary**.

There is also a **Summary** profile, and there are other extension profiles covering the following topics:- **Population, Economic Activity, Equalities, Health, Households and Housing**.

**Profiles** in Adobe Acrobat (pdf) format can be downloaded from the Derbyshire Observatory web site, which also provides interactive maps and charts - <http://observatory.derbyshire.gov.uk>

Version: 2.0