

## St Marys

Area type and code  
Electoral Division (ED\_C06)

### Total households

Total population resident in households	Total number of households	Total number of families in households
12,409	5,839	3,648

A family is defined as a group of people who are either a:

- married, same-sex civil partnership, or cohabiting couple, with or without child(ren)
- lone parent with child(ren)
- married, same-sex civil partnership, or cohabiting couple with grandchild(ren) but with no children present from the intervening generation
- single grandparent with grandchild(ren) but no children present from the intervening generation

Children in couple families need not belong to both members of the couple.

For single or couple grandparents with grandchildren present, the children of the grandparent(s) may also be present if they are not parents or grandparents of the youngest generation present.

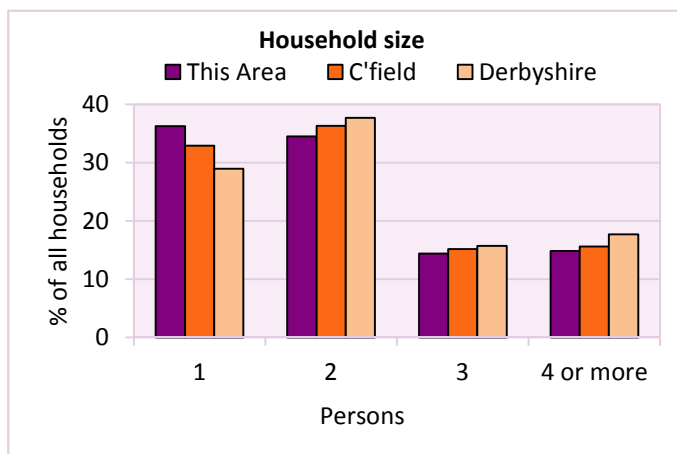
### Household size

Persons	Number of households	% of total households		
		This Area	C'field	Derbyshire
1	2,118	36.3	32.9	28.9
2	2,016	34.5	36.3	37.7
3	839	14.4	15.2	15.7
4 or more	866	14.8	15.6	17.7

Table LC4404EW

Persons	Number of households	Average Household Size		
		This Area	C'field	Derbyshire
12,409	5,839	2.1	2.2	2.3

Table KS403EW



### Household composition

Household composition	Number of households	% of total households		
		This Area	C'field	Derbyshire
One person households:	2,118	36.3	32.9	28.9
- Pensioner	854	14.6	13.5	13.0
- Other	1,264	21.6	19.4	15.9
One family households:	2,839	48.6	52.4	57.2
- All pensioner	521	8.9	9.0	9.6
- Married couple households	1,710	29.3	32.2	36.4
- Cohabiting couple households	608	10.4	11.2	11.2
Lone parent households:	665	11.4	10.5	9.5
- with at least 1 dependent child	459	7.9	7.0	6.2
- all children non-dependent	206	3.5	3.4	3.3
Other households	217	3.7	4.2	4.4

Table KS105EW

# 2011 Census: Households Profile

St Marys

Area type and code  
Electoral Division (ED\_C06)

## Dependent children

Households with dependent children	Number of households	% of total households		
		This Area	C'field	Derbyshire
Households with dependent children: All ages	1,533	26.3	26.6	27.6
Households with dependent children: Age 0-4	560	9.6	9.9	10.0
Households with dependent children and no adult in employment	255	4.4	4.1	3.4
Households with one person in household with long-term health problem or disability with dependent children	270	4.6	4.7	4.5

Table KS106EW

Families with dependent children	Number of families	% of all families		
		This Area	C'field	Derbyshire
Families with 1 dependent child	760	20.8	19.7	18.5
Families with 2 or more dependent children	759	20.8	20.5	20.7
Male lone parent families	52	1.4	1.5	1.3
Female lone parent families	442	12.1	10.2	8.6

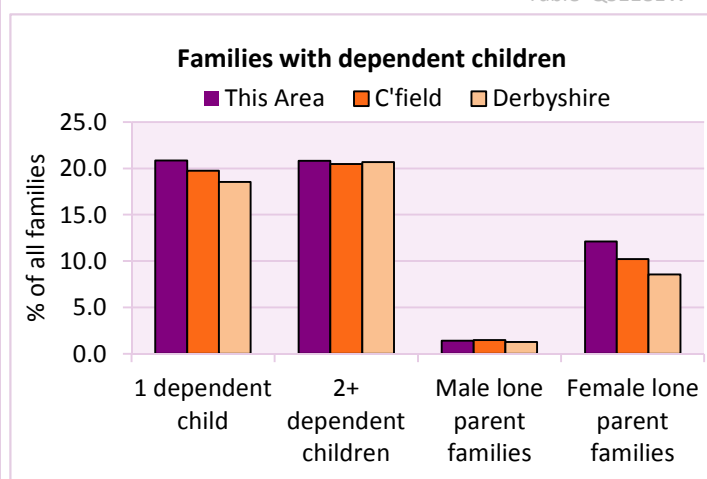
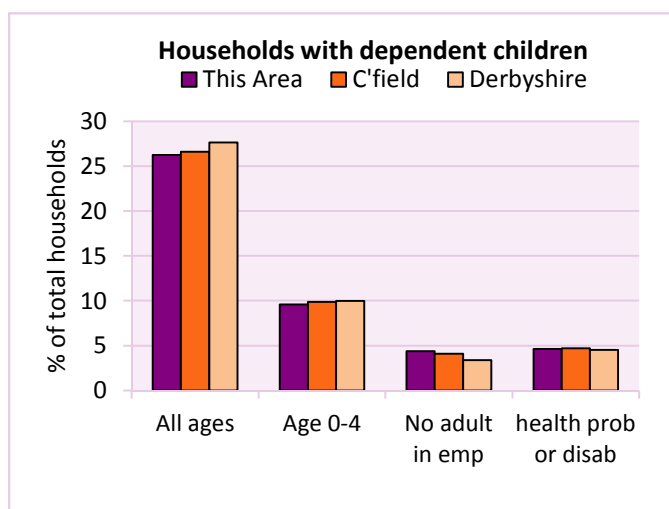
Table LC1114EW

Families with dependent children by employment status	Number of parents aged 16+	% of population 16+		
		This Area	C'field	Derbyshire
Couple families with dependent children:				
- 1 adult in employment	572	5.5	5.1	4.8
- 2 adults in employment	1,326	12.8	13.9	15.7
- No adult in employment	151	1.5	1.5	1.2
Lone parent families with dependent children:				
- 1 adult in employment	301	2.9	2.6	2.3
- No adult in employment	193	1.9	1.6	1.3

Table LC1601EW

Total dependent children	Dependent children		
	This Area	C'field	Derbyshire
Total dependent children	2,548	21,146	157,571

Table QS118EW



# 2011 Census: Households Profile

St Marys

Area type and code  
Electoral Division (ED\_C06)

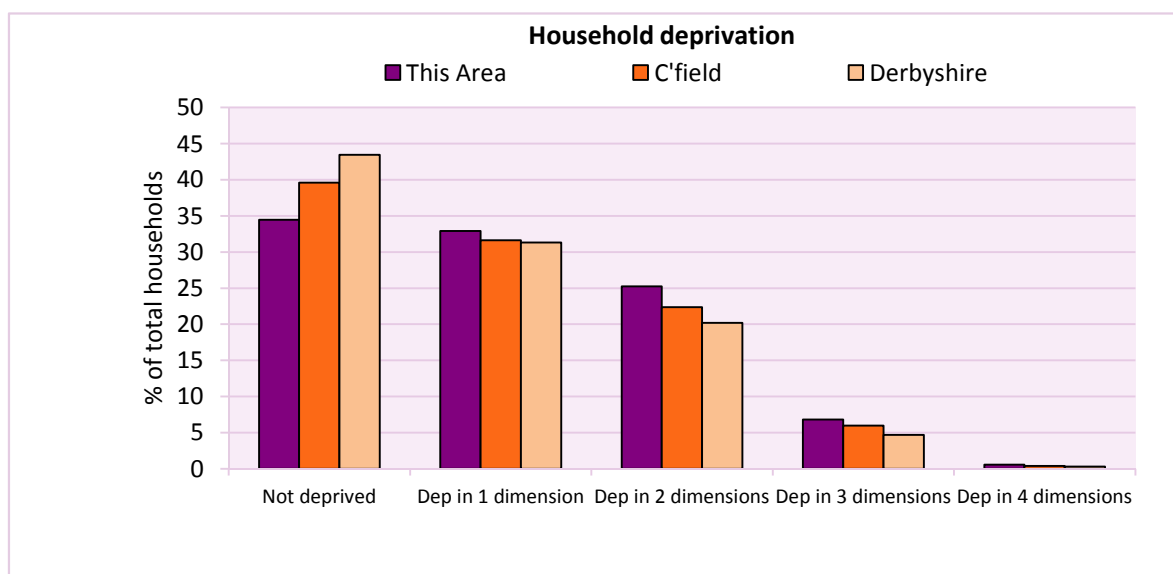
## Deprivation

The Census measure of deprivation uses the following four dimensions:

**Employment** - Where any member of the household who is not a full-time student is either unemployed or long-term sick; **Education** - Where no member of the household has at least a level 2 qualification, and no member of the household aged 16-18 is a full-time student; **Health and disability** - If any member of the household has 'bad or very bad' general health or has a long term health problem; and **Housing** - The household's accommodation is either overcrowded (with an occupancy rating -1 or less), is in a shared dwelling, or has no central heating. A household is classified as being deprived in one to four of these dimensions in any combination.

Household deprivation (Census classification)	Number of households	% of total households		
		This Area	C'field	Derbyshire
Not deprived in any dimension	2,012	34.5	39.6	43.5
Deprived in one dimension	1,922	32.9	31.6	31.3
Deprived in 2 dimensions	1,475	25.3	22.4	20.2
Deprived in 3 dimensions	397	6.8	6.0	4.7
Deprived in 4 dimensions	33	0.6	0.4	0.3

Table QS119EW



## Car availability

Car availability Number of cars or vans in household	Number of households	% of total households		
		This Area	C'field	Derbyshire
0	1,817	31.1	27.1	20.1
1	2,487	42.6	43.6	42.4
2	1,253	21.5	23.3	28.9
3	214	3.7	4.6	6.4
4+	68	1.2	1.3	2.2
<b>Total number of cars or vans</b>	<b>Number of cars/vans</b>	<b>Average number of cars per household</b>		
	5,953	This Area	C'field	Derbyshire
		1.0	1.1	1.3

Table KS404EW

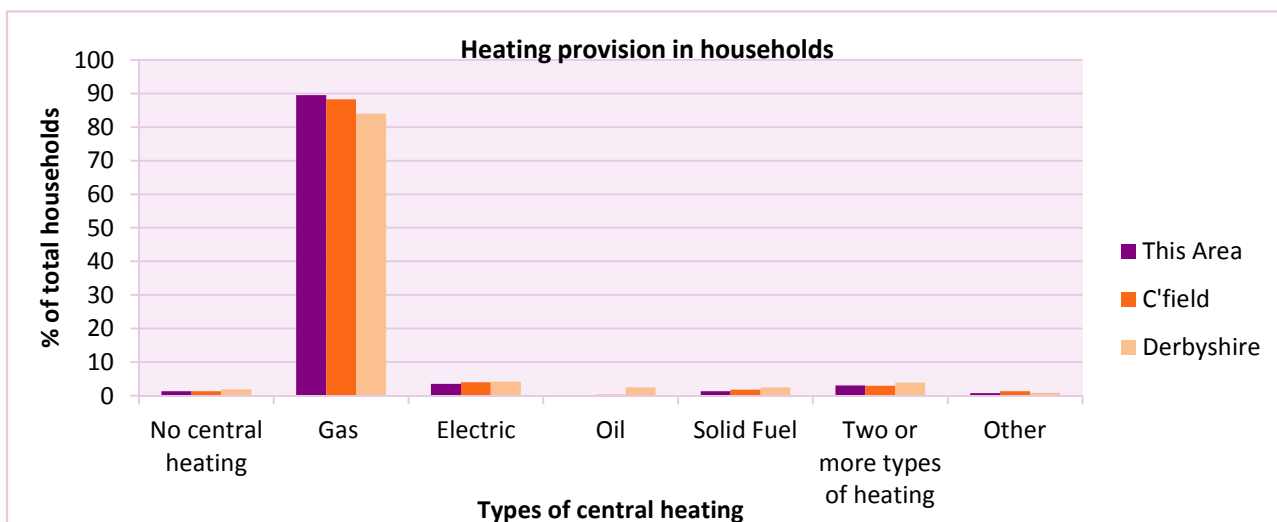
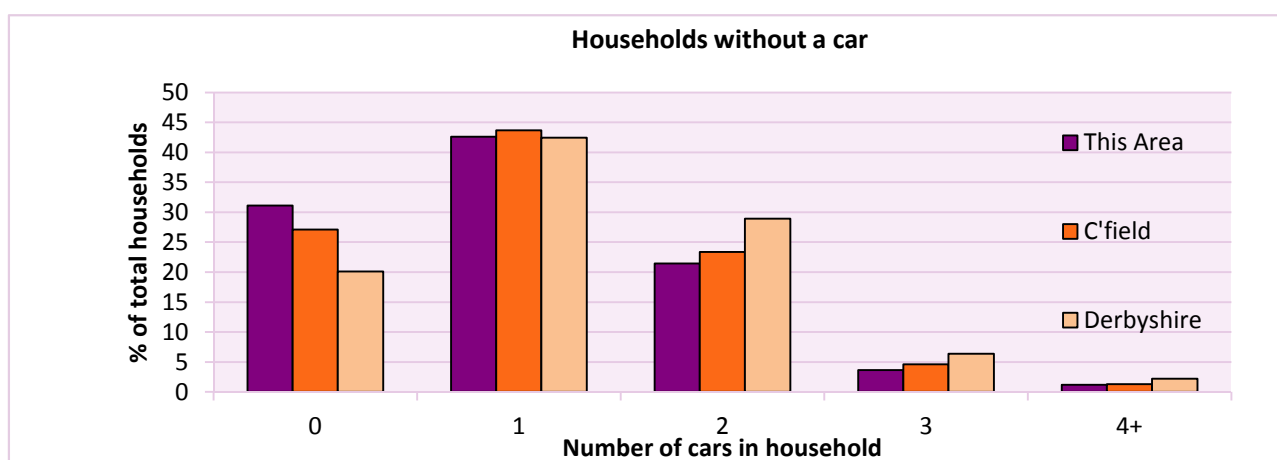
# 2011 Census: Households Profile

St Marys

Area type and code  
Electoral Division (ED\_C06)

Central heating provision in household	Number of households	% of households with one usual resident		
		This Area	C'field	Derbyshire
No central heating	82	1.4	1.3	2.0
Has Central Heating	5,757	98.6	98.7	98.0
<i>of which</i>				
- Gas	5,224	89.5	88.2	83.9
- Electric including storage heaters	209	3.6	4.0	4.2
- Oil	12	0.2	0.3	2.6
- Solid fuel (wood, coal)	82	1.4	1.8	2.5
- Other and more than one type of heating	230	3.9	4.3	4.8

Table QS415EW



For an **explanation** of the various terms used in these tables, please see the accompanying **Glossary**.

There is also a **Summary** profile, and there are other extension profiles covering the following topics:- **Population, Economic Activity, Equalities, Health, Households and Housing**.

**Profiles** in Adobe Acrobat (pdf) format can be downloaded from the Derbyshire Observatory web site, which also provides interactive maps and charts - <http://observatory.derbyshire.gov.uk>

Version: 2.0