

Staveley

Area type and code
Electoral Division (ED_C07)

Total households

Total population resident in households	Total number of households	Total number of families in households
12,408	5,112	3,690

A family is defined as a group of people who are either a:

- married, same-sex civil partnership, or cohabiting couple, with or without child(ren)
- lone parent with child(ren)
- married, same-sex civil partnership, or cohabiting couple with grandchild(ren) but with no children present from the intervening generation
- single grandparent with grandchild(ren) but no children present from the intervening generation

Children in couple families need not belong to both members of the couple.

For single or couple grandparents with grandchildren present, the children of the grandparent(s) may also be present if they are not parents or grandparents of the youngest generation present.

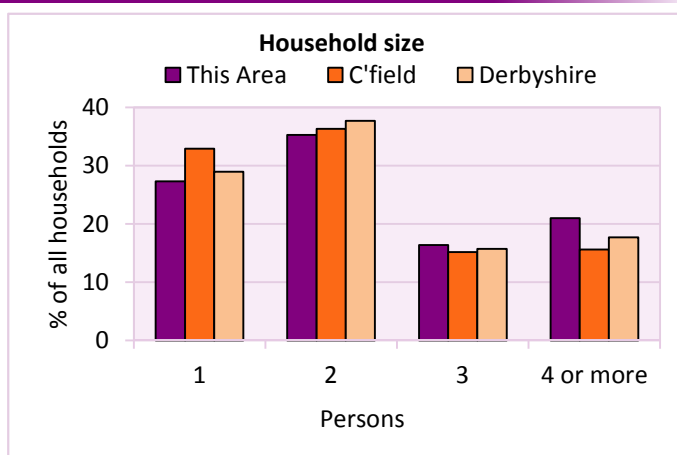
Household size

Persons	Number of households	% of total households		
		This Area	C'field	Derbyshire
1	1,396	27.3	32.9	28.9
2	1,805	35.3	36.3	37.7
3	837	16.4	15.2	15.7
4 or more	1,074	21.0	15.6	17.7

Table LC4404EW

Persons	Number of households	Average Household Size		
		This Area	C'field	Derbyshire
12,408	5,112	2.4	2.2	2.3

Table KS403EW



Household composition

Household composition	Number of households	% of total households		
		This Area	C'field	Derbyshire
One person households:	1,396	27.3	32.9	28.9
- Pensioner	651	12.7	13.5	13.0
- Other	745	14.6	19.4	15.9
One family households:	2,803	54.8	52.4	57.2
- All pensioner	485	9.5	9.0	9.6
- Married couple households	1,730	33.8	32.2	36.4
- Cohabiting couple households	588	11.5	11.2	11.2
Lone parent households:	658	12.9	10.5	9.5
- with at least 1 dependent child	461	9.0	7.0	6.2
- all children non-dependent	197	3.9	3.4	3.3
Other households	255	5.0	4.2	4.4

Table KS105EW

2011 Census: Households Profile

Staveley

Area type and code
Electoral Division (ED_C07)

Dependent children

Households with dependent children	Number of households	% of total households		
		This Area	C'field	Derbyshire
Households with dependent children: All ages	1,643	32.1	26.6	27.6
Households with dependent children: Age 0-4	615	12.0	9.9	10.0
Households with dependent children and no adult in employment	335	6.6	4.1	3.4
Households with one person in household with long-term health problem or disability with dependent children	363	7.1	4.7	4.5

Table KS106EW

Families with dependent children	Number of families	% of all families		
		This Area	C'field	Derbyshire
Families with 1 dependent child	737	20.0	19.7	18.5
Families with 2 or more dependent children	907	24.6	20.5	20.7
Male lone parent families	62	1.7	1.5	1.3
Female lone parent families	462	12.5	10.2	8.6

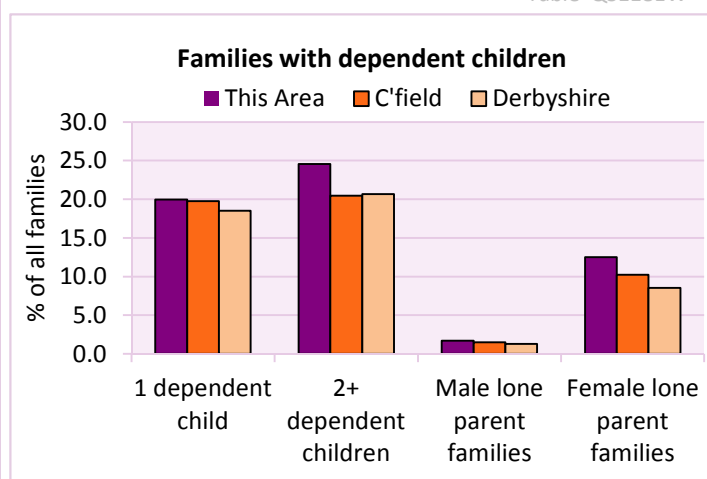
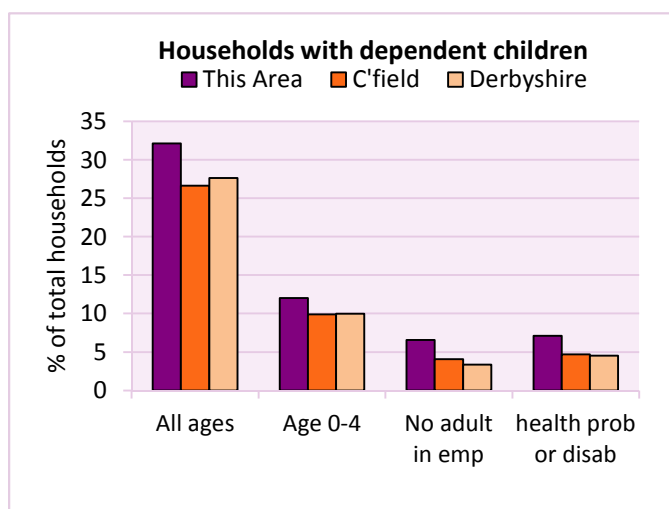
Table LC1114EW

Families with dependent children by employment status	Number of parents aged 16+	% of population 16+		
		This Area	C'field	Derbyshire
Couple families with dependent children:				
- 1 adult in employment	666	6.8	5.1	4.8
- 2 adults in employment	1,312	13.3	13.9	15.7
- No adult in employment	262	2.7	1.5	1.2
Lone parent families with dependent children:				
- 1 adult in employment	286	2.9	2.6	2.3
- No adult in employment	238	2.4	1.6	1.3

Table LC1601EW

Total dependent children	Dependent children		
	This Area	C'field	Derbyshire
Total dependent children	3,058	21,146	157,571

Table QS118EW



2011 Census: Households Profile

Staveley

Area type and code
Electoral Division (ED_C07)

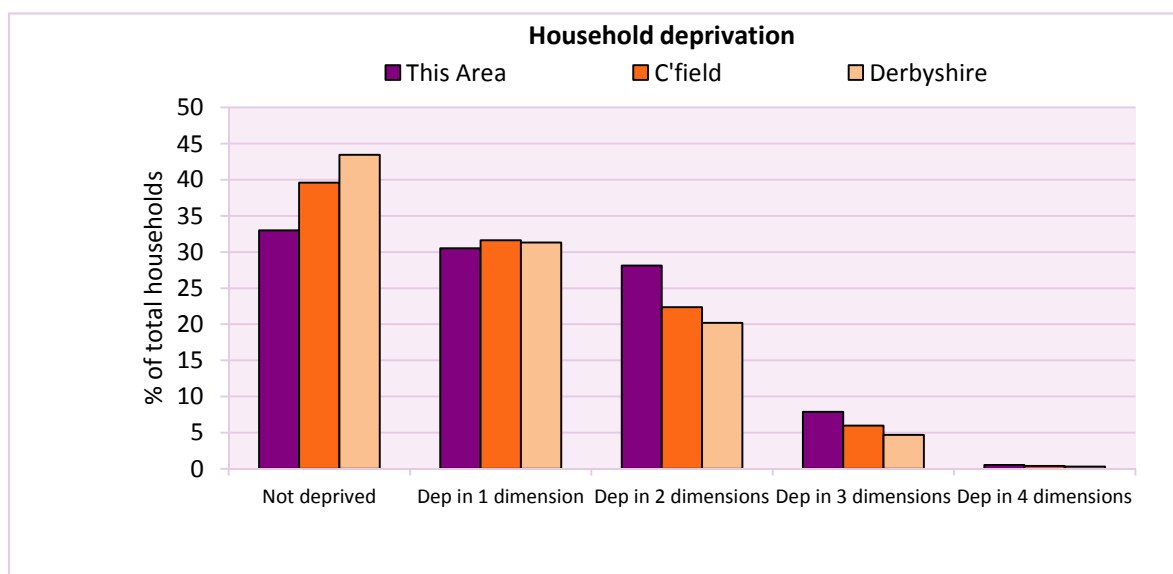
Deprivation

The Census measure of deprivation uses the following four dimensions:

Employment - Where any member of the household who is not a full-time student is either unemployed or long-term sick; **Education** - Where no member of the household has at least a level 2 qualification, and no member of the household aged 16-18 is a full-time student; **Health and disability** - If any member of the household has 'bad or very bad' general health or has a long term health problem; and **Housing** - The household's accommodation is either overcrowded (with an occupancy rating -1 or less), is in a shared dwelling, or has no central heating. A household is classified as being deprived in one to four of these dimensions in any combination.

Household deprivation (Census classification)	Number of households	% of total households		
		This Area	C'field	Derbyshire
Not deprived in any dimension	1,686	33.0	39.6	43.5
Deprived in one dimension	1,559	30.5	31.6	31.3
Deprived in 2 dimensions	1,437	28.1	22.4	20.2
Deprived in 3 dimensions	402	7.9	6.0	4.7
Deprived in 4 dimensions	28	0.5	0.4	0.3

Table QS119EW



Car availability

Car availability Number of cars or vans in household	Number of households	% of total households		
		This Area	C'field	Derbyshire
0	1,477	28.9	27.1	20.1
1	2,197	43.0	43.6	42.4
2	1,114	21.8	23.3	28.9
3	259	5.1	4.6	6.4
4+	65	1.3	1.3	2.2
Total number of cars or vans	Number of cars/vans	Average number of cars per household		
	5,489	This Area	C'field	Derbyshire
		1.1	1.1	1.3

Table KS404EW

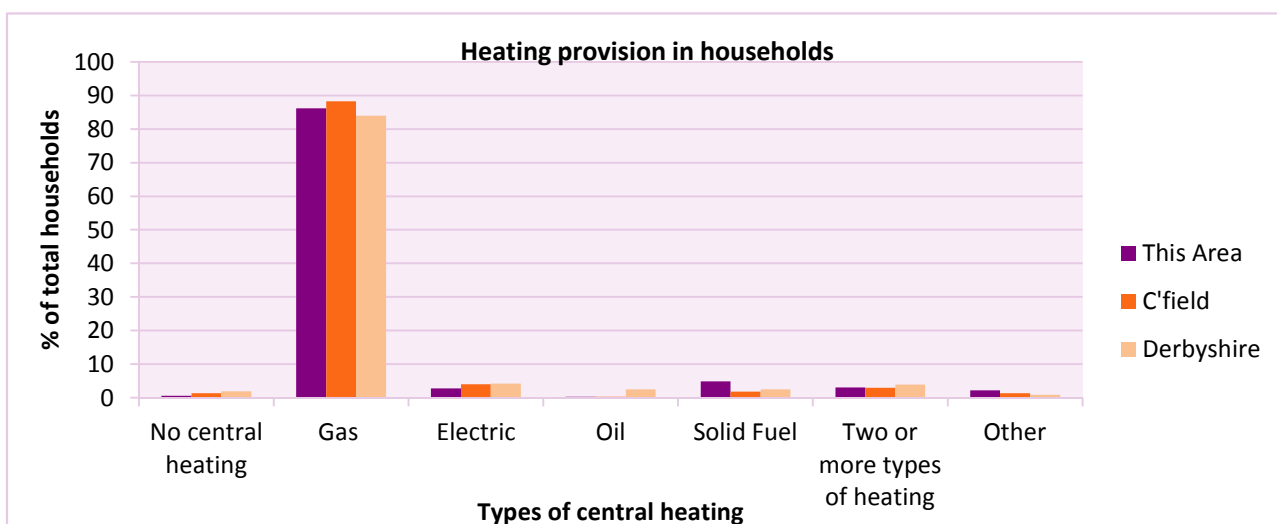
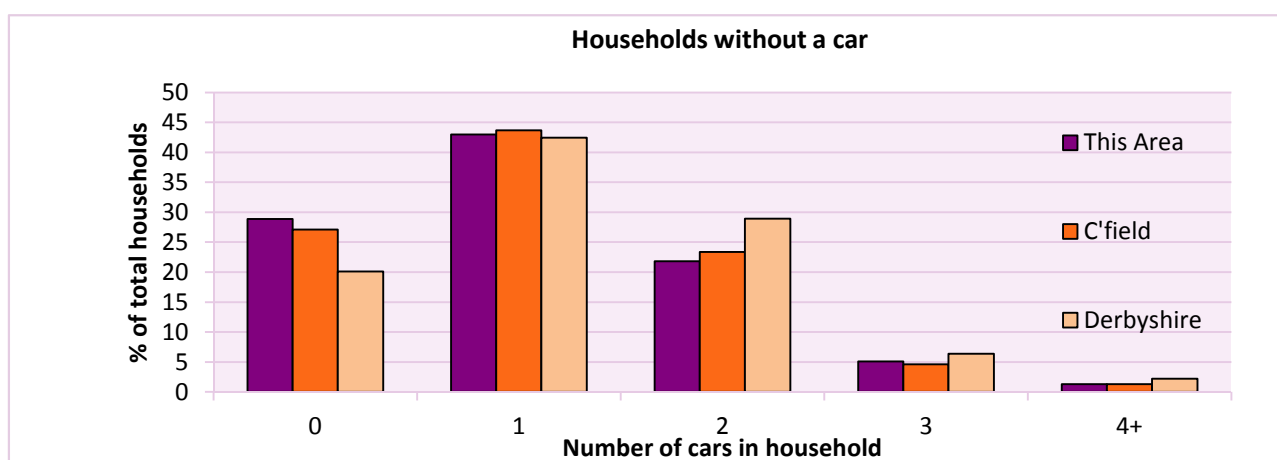
2011 Census: Households Profile

Staveley

Area type and code
Electoral Division (ED_C07)

Central heating provision in household	Number of households	% of households with one usual resident		
		This Area	C'field	Derbyshire
No central heating	30	0.6	1.3	2.0
Has Central Heating	5,082	99.4	98.7	98.0
<i>of which</i>				
- Gas	4,403	86.1	88.2	83.9
- Electric including storage heaters	143	2.8	4.0	4.2
- Oil	15	0.3	0.3	2.6
- Solid fuel (wood, coal)	248	4.9	1.8	2.5
- Other and more than one type of heating	273	5.3	4.3	4.8

Table QS415EW



For an **explanation** of the various terms used in these tables, please see the accompanying **Glossary**.

There is also a **Summary** profile, and there are other extension profiles covering the following topics:- **Population, Economic Activity, Equalities, Health, Households and Housing**.

Profiles in Adobe Acrobat (pdf) format can be downloaded from the Derbyshire Observatory web site, which also provides interactive maps and charts - <http://observatory.derbyshire.gov.uk>

Version: 2.0