

Staveley North and Whittington

Area type and code
Electoral Division (ED_C08)

Total households

Total population resident in households	Total number of households	Total number of families in households
12,304	5,691	3,682

A family is defined as a group of people who are either a:

- married, same-sex civil partnership, or cohabiting couple, with or without child(ren)
- lone parent with child(ren)
- married, same-sex civil partnership, or cohabiting couple with grandchild(ren) but with no children present from the intervening generation
- single grandparent with grandchild(ren) but no children present from the intervening generation

Children in couple families need not belong to both members of the couple.

For single or couple grandparents with grandchildren present, the children of the grandparent(s) may also be present if they are not parents or grandparents of the youngest generation present.

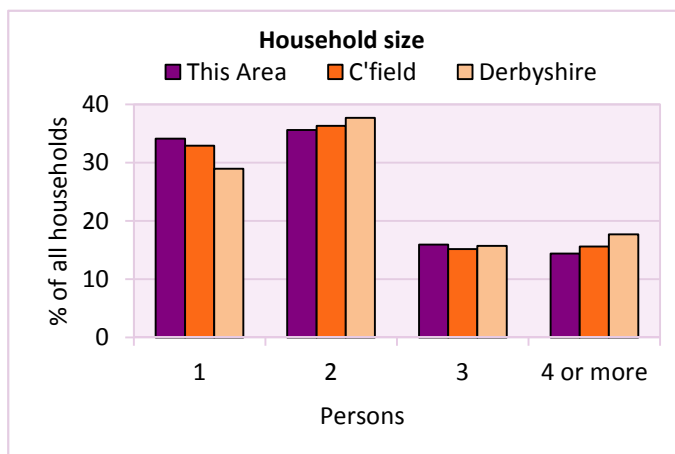
Household size

Persons	Number of households	% of total households		
		This Area	C'field	Derbyshire
1	1,942	34.1	32.9	28.9
2	2,026	35.6	36.3	37.7
3	906	15.9	15.2	15.7
4 or more	817	14.4	15.6	17.7

Table LC4404EW

Persons	Number of households	Average Household Size		
		This Area	C'field	Derbyshire
12,304	5,691	2.2	2.2	2.3

Table KS403EW



Household composition

Household composition	Number of households	% of total households		
		This Area	C'field	Derbyshire
One person households:	1,942	34.1	32.9	28.9
- Pensioner	823	14.5	13.5	13.0
- Other	1,119	19.7	19.4	15.9
One family households:	2,916	51.2	52.4	57.2
- All pensioner	480	8.4	9.0	9.6
- Married couple households	1,734	30.5	32.2	36.4
- Cohabiting couple households	702	12.3	11.2	11.2
Lone parent households:	607	10.7	10.5	9.5
- with at least 1 dependent child	402	7.1	7.0	6.2
- all children non-dependent	205	3.6	3.4	3.3
Other households	226	4.0	4.2	4.4

Table KS105EW

2011 Census: Households Profile

Staveley North and Whittington

Area type and code
Electoral Division (ED_C08)

Dependent children

Households with dependent children	Number of households	% of total households		
		This Area	C'field	Derbyshire
Households with dependent children: All ages	1,476	25.9	26.6	27.6
Households with dependent children: Age 0-4	565	9.9	9.9	10.0
Households with dependent children and no adult in employment	276	4.8	4.1	3.4
Households with one person in household with long-term health problem or disability with dependent children	288	5.1	4.7	4.5

Table KS106EW

Families with dependent children	Number of families	% of all families		
		This Area	C'field	Derbyshire
Families with 1 dependent child	735	20.0	19.7	18.5
Families with 2 or more dependent children	728	19.8	20.5	20.7
Male lone parent families	52	1.4	1.5	1.3
Female lone parent families	388	10.5	10.2	8.6

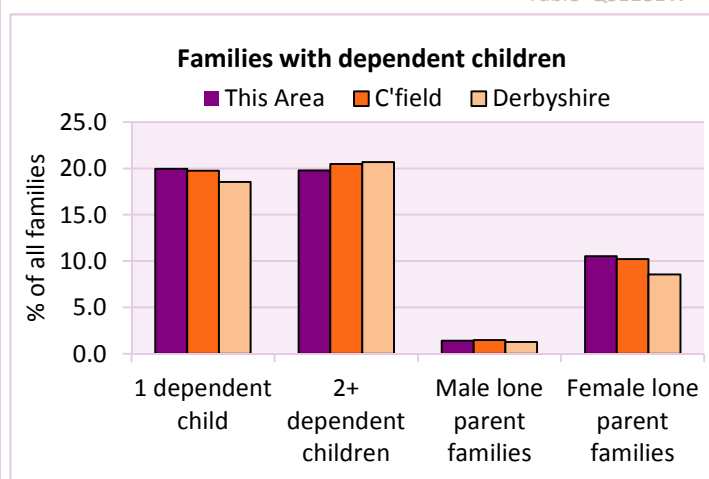
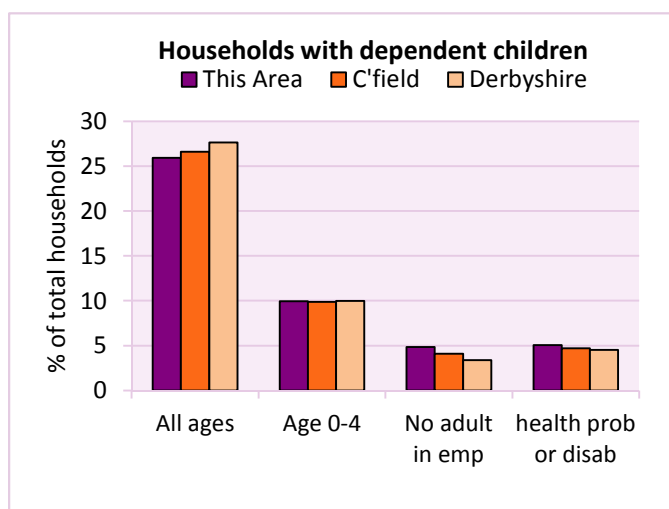
Table LC1114EW

Families with dependent children by employment status	Number of parents aged 16+	% of population 16+		
		This Area	C'field	Derbyshire
Couple families with dependent children:				
- 1 adult in employment	556	5.4	5.1	4.8
- 2 adults in employment	1,280	12.5	13.9	15.7
- No adult in employment	210	2.1	1.5	1.2
Lone parent families with dependent children:				
- 1 adult in employment	250	2.4	2.6	2.3
- No adult in employment	189	1.8	1.6	1.3

Table LC1601EW

Total dependent children	Dependent children		
	This Area	C'field	Derbyshire
Total dependent children	2,502	21,146	157,571

Table QS118EW



2011 Census: Households Profile

Staveley North and Whittington

Area type and code
Electoral Division (ED_C08)

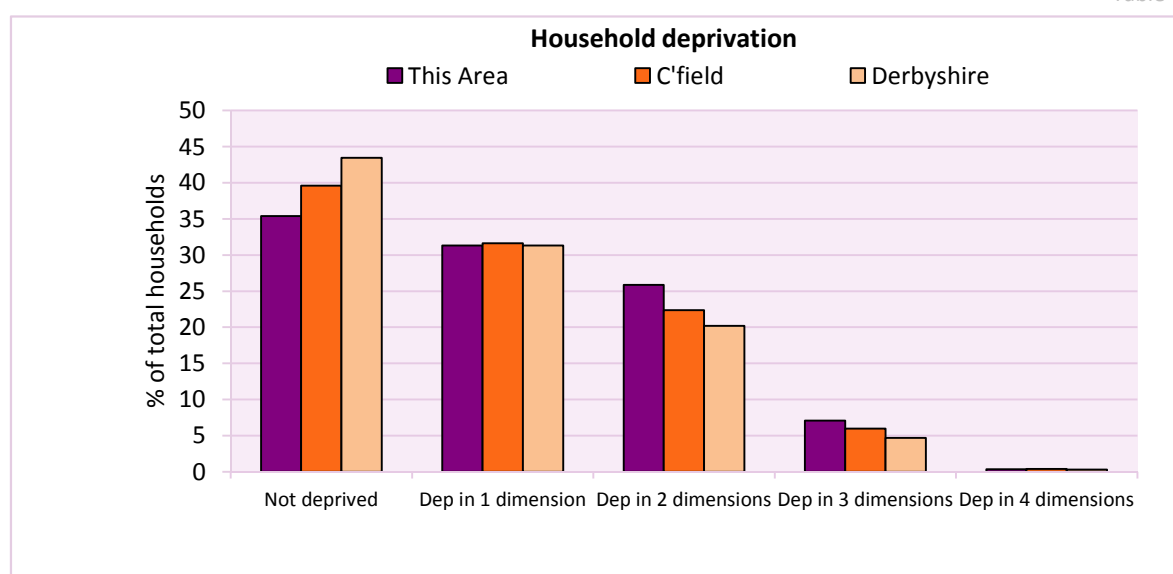
Deprivation

The Census measure of deprivation uses the following four dimensions:

Employment - Where any member of the household who is not a full-time student is either unemployed or long-term sick; **Education** - Where no member of the household has at least a level 2 qualification, and no member of the household aged 16-18 is a full-time student; **Health and disability** - If any member of the household has 'bad or very bad' general health or has a long term health problem; and **Housing** - The household's accommodation is either overcrowded (with an occupancy rating -1 or less), is in a shared dwelling, or has no central heating. A household is classified as being deprived in one to four of these dimensions in any combination.

Household deprivation (Census classification)	Number of households	% of total households		
		This Area	C'field	Derbyshire
Not deprived in any dimension	2,015	35.4	39.6	43.5
Deprived in one dimension	1,781	31.3	31.6	31.3
Deprived in 2 dimensions	1,472	25.9	22.4	20.2
Deprived in 3 dimensions	402	7.1	6.0	4.7
Deprived in 4 dimensions	21	0.4	0.4	0.3

Table QS119EW



Car availability

Car availability Number of cars or vans in household	Number of households	% of total households		
		This Area	C'field	Derbyshire
0	1,618	28.4	27.1	20.1
1	2,476	43.5	43.6	42.4
2	1,251	22.0	23.3	28.9
3	269	4.7	4.6	6.4
4+	77	1.4	1.3	2.2
Total number of cars or vans	Number of cars/vans	Average number of cars per household		
	6,135	This Area	C'field	Derbyshire
		1.1	1.1	1.3

Table KS404EW

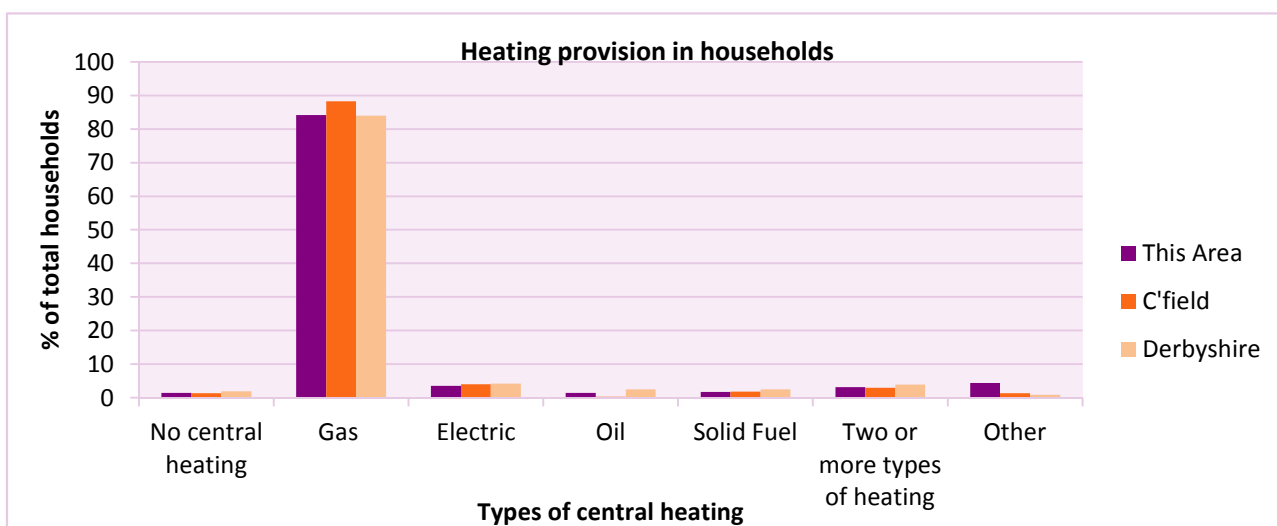
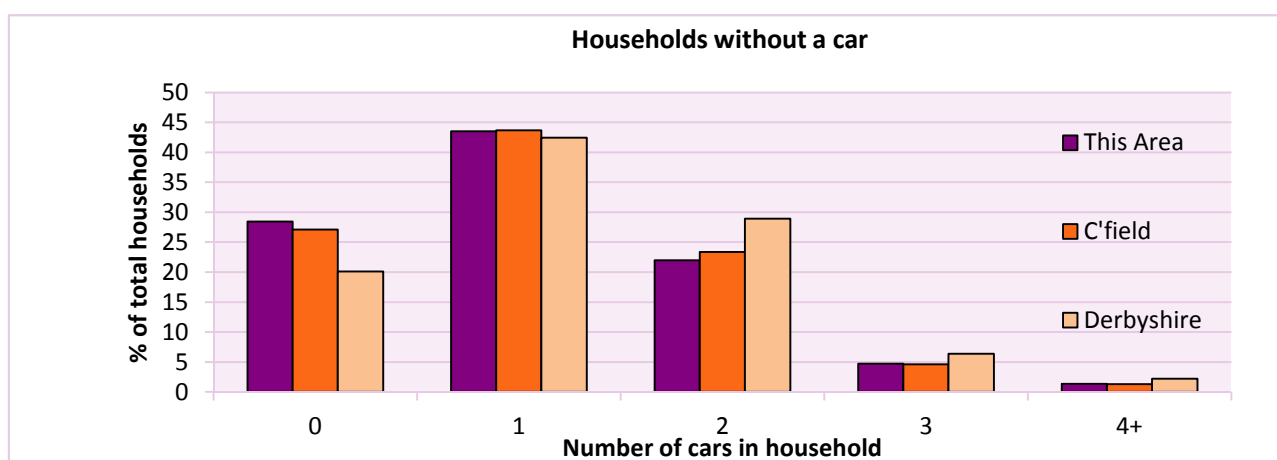
2011 Census: Households Profile

Staveley North and Whittington

Area type and code
Electoral Division (ED_C08)

Central heating provision in household	Number of households	% of households with one usual resident		
		This Area	C'field	Derbyshire
No central heating	86	1.5	1.3	2.0
Has Central Heating	5,605	98.5	98.7	98.0
<i>of which</i>				
- Gas	4,791	84.2	88.2	83.9
- Electric including storage heaters	202	3.5	4.0	4.2
- Oil	81	1.4	0.3	2.6
- Solid fuel (wood, coal)	98	1.7	1.8	2.5
- Other and more than one type of heating	433	7.6	4.3	4.8

Table QS415EW



For an **explanation** of the various terms used in these tables, please see the accompanying **Glossary**.

There is also a **Summary** profile, and there are other extension profiles covering the following topics:- **Population, Economic Activity, Equalities, Health, Households and Housing**.

Profiles in Adobe Acrobat (pdf) format can be downloaded from the Derbyshire Observatory web site, which also provides interactive maps and charts - <http://observatory.derbyshire.gov.uk>

Version: 2.0