

Ilkeston South

Area type and code
Electoral Division (ED_E04)

Total households

Total population resident in households	Total number of households	Total number of families in households
12,434	5,309	3,741

A family is defined as a group of people who are either a:

- married, same-sex civil partnership, or cohabiting couple, with or without child(ren)
- lone parent with child(ren)
- married, same-sex civil partnership, or cohabiting couple with grandchild(ren) but with no children present from the intervening generation
- single grandparent with grandchild(ren) but no children present from the intervening generation

Children in couple families need not belong to both members of the couple.

For single or couple grandparents with grandchildren present, the children of the grandparent(s) may also be present if they are not parents or grandparents of the youngest generation present.

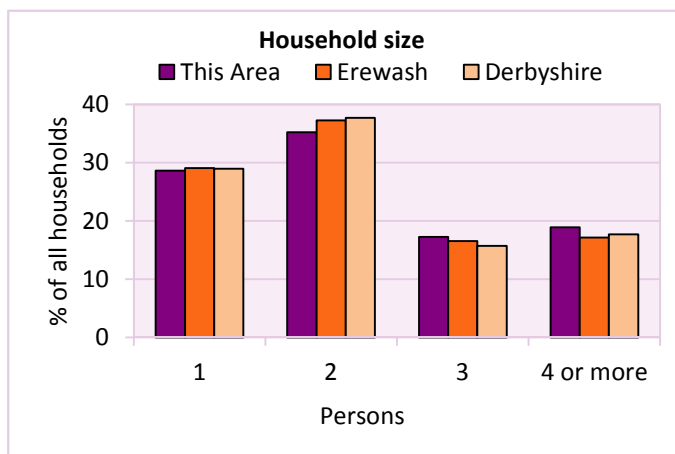
Household size

Persons	Number of households	% of total households		
		This Area	Erewash	Derbyshire
1	1,521	28.6	29.1	28.9
2	1,869	35.2	37.3	37.7
3	916	17.3	16.5	15.7
4 or more	1,003	18.9	17.1	17.7

Table LC4404EW

Persons	Number of households	Average Household Size		
		This Area	Erewash	Derbyshire
12,434	5,309	2.3	2.3	2.3

Table KS403EW



Household composition

Household composition	Number of households	% of total households		
		This Area	Erewash	Derbyshire
One person households:	1,521	28.6	29.1	28.9
- Pensioner	652	12.3	12.5	13.0
- Other	869	16.4	16.6	15.9
One family households:	2,886	54.4	55.9	57.2
- All pensioner	405	7.6	9.2	9.6
- Married couple households	1,667	31.4	34.7	36.4
- Cohabiting couple households	814	15.3	12.1	11.2
Lone parent households:	664	12.5	10.6	9.5
- with at least 1 dependent child	456	8.6	7.1	6.2
- all children non-dependent	208	3.9	3.5	3.3
Other households	238	4.5	4.4	4.4

Table KS105EW

2011 Census: Households Profile

Ilkeston South

Area type and code
Electoral Division (ED_E04)

Dependent children

Households with dependent children	Number of households	% of total households		
		This Area	Erewash	Derbyshire
Households with dependent children: All ages	1,658	31.2	28.3	27.6
Households with dependent children: Age 0-4	663	12.5	10.7	10.0
Households with dependent children and no adult in employment	279	5.3	3.9	3.4
Households with one person in household with long-term health problem or disability with dependent children	288	5.4	4.5	4.5

Table KS106EW

Families with dependent children	Number of families	% of all families		
		This Area	Erewash	Derbyshire
Families with 1 dependent child	802	21.4	19.8	18.5
Families with 2 or more dependent children	845	22.6	20.4	20.7
Male lone parent families	65	1.7	1.4	1.3
Female lone parent families	429	11.5	9.8	8.6

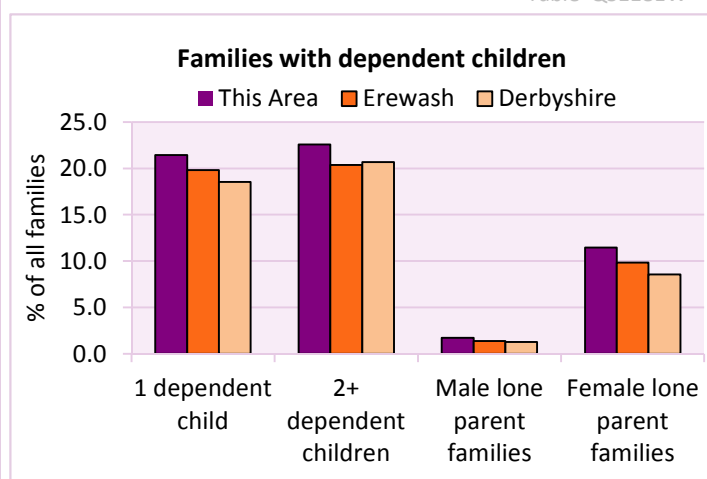
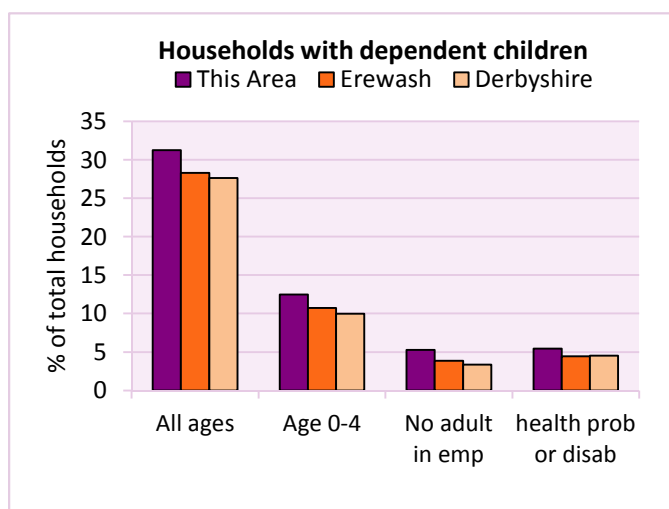
Table LC1114EW

Families with dependent children by employment status	Number of parents aged 16+	% of population 16+		
		This Area	Erewash	Derbyshire
Couple families with dependent children:				
- 1 adult in employment	600	6.0	4.6	4.8
- 2 adults in employment	1,526	15.3	15.6	15.7
- No adult in employment	180	1.8	1.3	1.2
Lone parent families with dependent children:				
- 1 adult in employment	280	2.8	2.6	2.3
- No adult in employment	214	2.2	1.6	1.3

Table LC1601EW

Total dependent children	Dependent children		
	This Area	Erewash	Derbyshire
Total dependent children	2,865	23,128	157,571

Table QS118EW



2011 Census: Households Profile

Ilkeston South

Area type and code
Electoral Division (ED_E04)

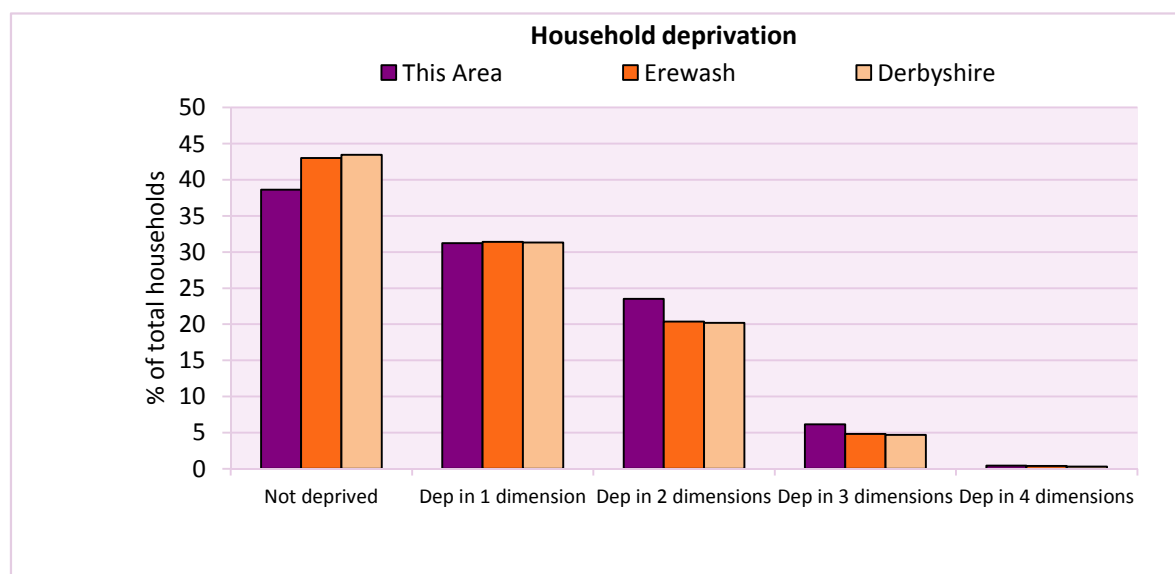
Deprivation

The Census measure of deprivation uses the following four dimensions:

Employment - Where any member of the household who is not a full-time student is either unemployed or long-term sick; **Education** - Where no member of the household has at least a level 2 qualification, and no member of the household aged 16-18 is a full-time student; **Health and disability** - If any member of the household has 'bad or very bad' general health or has a long term health problem; and **Housing** - The household's accommodation is either overcrowded (with an occupancy rating -1 or less), is in a shared dwelling, or has no central heating. A household is classified as being deprived in one to four of these dimensions in any combination.

Household deprivation (Census classification)	Number of households	% of total households		
		This Area	Erewash	Derbyshire
Not deprived in any dimension	2,051	38.6	43.0	43.5
Deprived in one dimension	1,659	31.2	31.4	31.3
Deprived in 2 dimensions	1,249	23.5	20.4	20.2
Deprived in 3 dimensions	326	6.1	4.8	4.7
Deprived in 4 dimensions	24	0.5	0.4	0.3

Table QS119EW



Car availability

Car availability Number of cars or vans in household	Number of households	% of total households		
		This Area	Erewash	Derbyshire
0	1,446	27.2	22.4	20.1
1	2,385	44.9	43.6	42.4
2	1,193	22.5	27.0	28.9
3	220	4.1	5.3	6.4
4+	65	1.2	1.7	2.2
Total number of cars or vans	Number of cars/vans	Average number of cars per household		
	5,706	This Area	Erewash	Derbyshire
		1.1	1.2	1.3

Table KS404EW

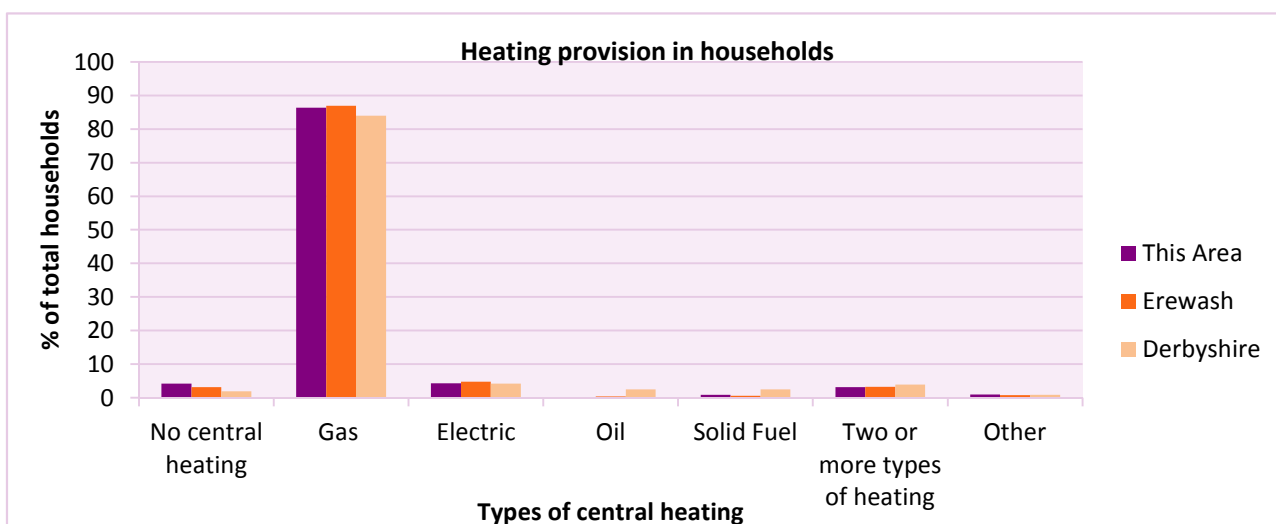
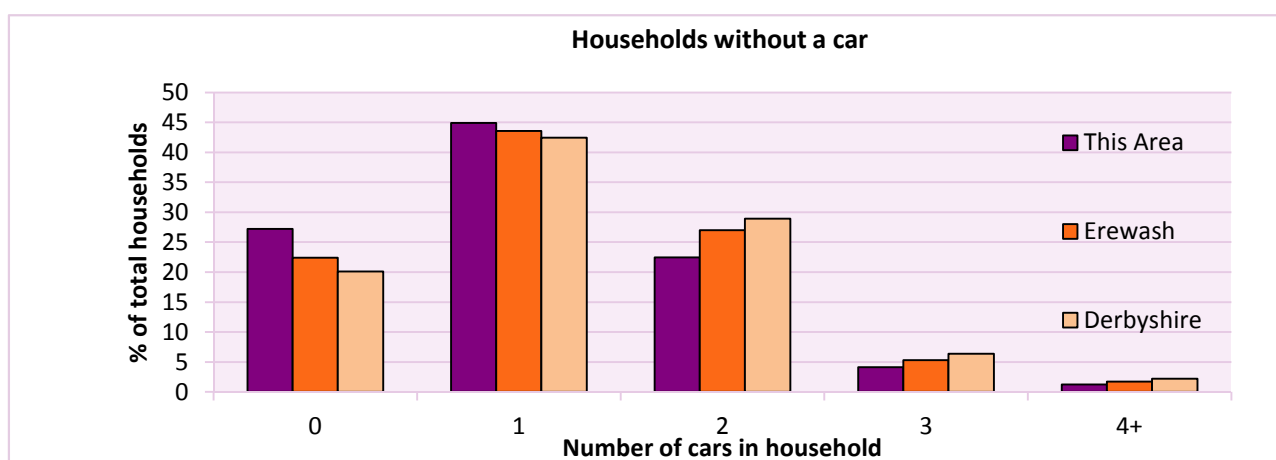
2011 Census: Households Profile

Ilkeston South

Area type and code
Electoral Division (ED_E04)

Central heating provision in household	Number of households	% of households with one usual resident		
		This Area	Erewash	Derbyshire
No central heating	223	4.2	3.2	2.0
Has Central Heating	5,086	95.8	96.8	98.0
<i>of which</i>				
- Gas	4,583	86.3	86.9	83.9
- Electric including storage heaters	231	4.4	4.8	4.2
- Oil	2	0.0	0.4	2.6
- Solid fuel (wood, coal)	46	0.9	0.6	2.5
- Other and more than one type of heating	224	4.2	4.1	4.8

Table QS415EW



For an **explanation** of the various terms used in these tables, please see the accompanying **Glossary**.

There is also a **Summary** profile, and there are other extension profiles covering the following topics:- **Population, Economic Activity, Equalities, Health, Households and Housing**.

Profiles in Adobe Acrobat (pdf) format can be downloaded from the Derbyshire Observatory web site, which also provides interactive maps and charts - <http://observatory.derbyshire.gov.uk>

Version: 2.0