

Ilkeston West

Area type and code
Electoral Division (ED_E05)

Total households

Total population resident in households	Total number of households	Total number of families in households
11,647	4,912	3,585

A family is defined as a group of people who are either a:

- married, same-sex civil partnership, or cohabiting couple, with or without child(ren)
- lone parent with child(ren)
- married, same-sex civil partnership, or cohabiting couple with grandchild(ren) but with no children present from the intervening generation
- single grandparent with grandchild(ren) but no children present from the intervening generation

Children in couple families need not belong to both members of the couple.

For single or couple grandparents with grandchildren present, the children of the grandparent(s) may also be present if they are not parents or grandparents of the youngest generation present.

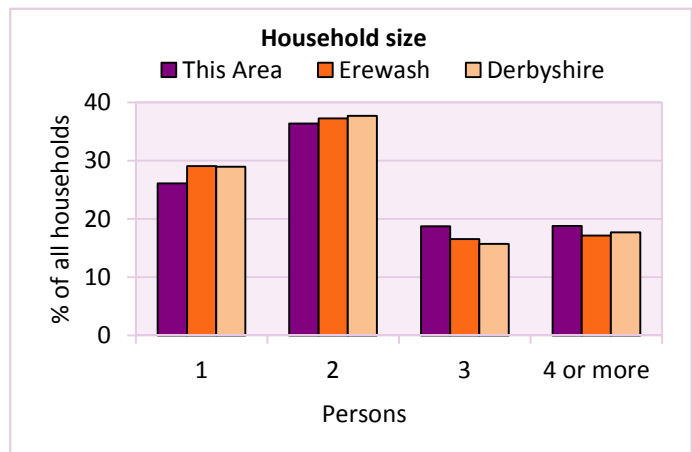
Household size

Persons	Number of households	% of total households		
		This Area	Erewash	Derbyshire
1	1,283	26.1	29.1	28.9
2	1,786	36.4	37.3	37.7
3	921	18.8	16.5	15.7
4 or more	922	18.8	17.1	17.7

Table LC4404EW

Persons	Number of households	Average Household Size		
		This Area	Erewash	Derbyshire
11,647	4,912	2.4	2.3	2.3

Table KS403EW



Household composition

Household composition	Number of households	% of total households		
		This Area	Erewash	Derbyshire
One person households:	1,283	26.1	29.1	28.9
- Pensioner	600	12.2	12.5	13.0
- Other	683	13.9	16.6	15.9
One family households:	2,969	60.4	55.9	57.2
- All pensioner	429	8.7	9.2	9.6
- Married couple households	1,962	39.9	34.7	36.4
- Cohabiting couple households	578	11.8	12.1	11.2
Lone parent households:	470	9.6	10.6	9.5
- with at least 1 dependent child	311	6.3	7.1	6.2
- all children non-dependent	159	3.2	3.5	3.3
Other households	190	3.9	4.4	4.4

Table KS105EW

2011 Census: Households Profile

Ilkeston West

Area type and code
Electoral Division (ED_E05)

Dependent children

Households with dependent children	Number of households	% of total households		
		This Area	Erewash	Derbyshire
Households with dependent children: All ages	1,511	30.8	28.3	27.6
Households with dependent children: Age 0-4	560	11.4	10.7	10.0
Households with dependent children and no adult in employment	176	3.6	3.9	3.4
Households with one person in household with long-term health problem or disability with dependent children	222	4.5	4.5	4.5

Table KS106EW

Families with dependent children	Number of families	% of all families		
		This Area	Erewash	Derbyshire
Families with 1 dependent child	733	20.4	19.8	18.5
Families with 2 or more dependent children	768	21.4	20.4	20.7
Male lone parent families	51	1.4	1.4	1.3
Female lone parent families	293	8.2	9.8	8.6

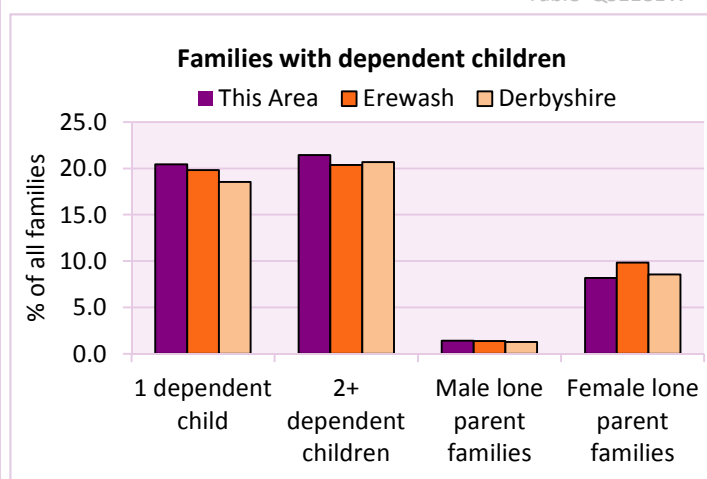
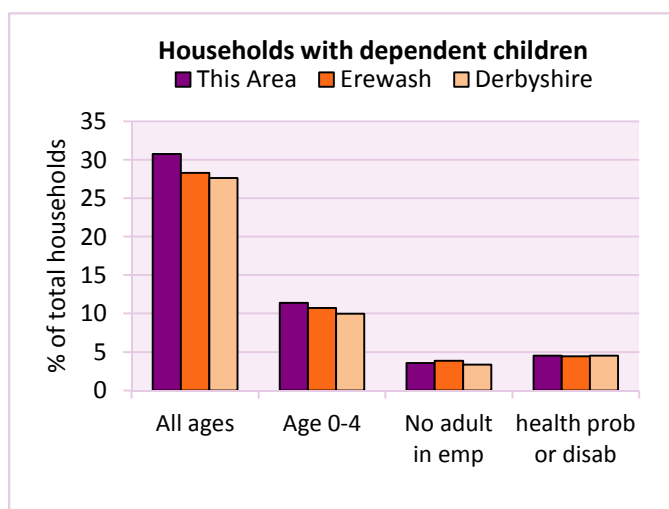
Table LC1114EW

Families with dependent children by employment status	Number of parents aged 16+	% of population 16+		
		This Area	Erewash	Derbyshire
Couple families with dependent children:				
- 1 adult in employment	415	4.2	4.6	4.8
- 2 adults in employment	1,772	18.1	15.6	15.7
- No adult in employment	126	1.3	1.3	1.2
Lone parent families with dependent children:				
- 1 adult in employment	213	2.2	2.6	2.3
- No adult in employment	131	1.3	1.6	1.3

Table LC1601EW

Total dependent children	Dependent children		
	This Area	Erewash	Derbyshire
Total dependent children	2,522	23,128	157,571

Table QS118EW



2011 Census: Households Profile

Ilkeston West

Area type and code
Electoral Division (ED_E05)

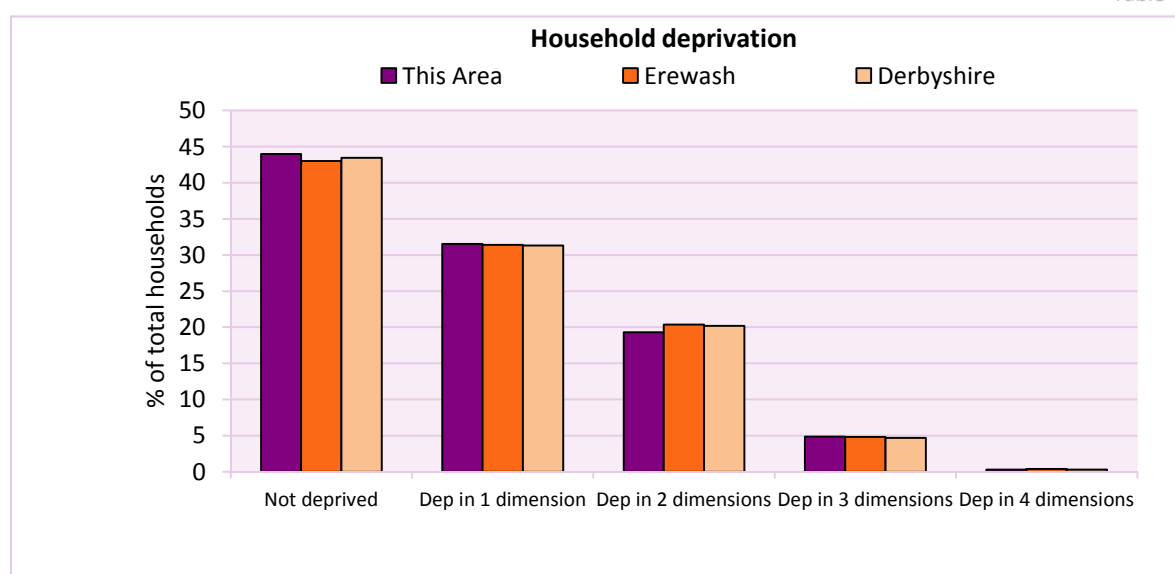
Deprivation

The Census measure of deprivation uses the following four dimensions:

Employment - Where any member of the household who is not a full-time student is either unemployed or long-term sick; **Education** - Where no member of the household has at least a level 2 qualification, and no member of the household aged 16-18 is a full-time student; **Health and disability** - If any member of the household has 'bad or very bad' general health or has a long term health problem; and **Housing** - The household's accommodation is either overcrowded (with an occupancy rating -1 or less), is in a shared dwelling, or has no central heating. A household is classified as being deprived in one to four of these dimensions in any combination.

Household deprivation (Census classification)	Number of households	% of total households		
		This Area	Erewash	Derbyshire
Not deprived in any dimension	2,160	44.0	43.0	43.5
Deprived in one dimension	1,550	31.6	31.4	31.3
Deprived in 2 dimensions	948	19.3	20.4	20.2
Deprived in 3 dimensions	240	4.9	4.8	4.7
Deprived in 4 dimensions	14	0.3	0.4	0.3

Table QS119EW



Car availability

Car availability Number of cars or vans in household	Number of households	% of total households		
		This Area	Erewash	Derbyshire
0	1,062	21.6	22.4	20.1
1	2,033	41.4	43.6	42.4
2	1,466	29.8	27.0	28.9
3	275	5.6	5.3	6.4
4+	76	1.5	1.7	2.2
Total number of cars or vans	Number of cars/vans	Average number of cars per household		
	6,108	This Area	Erewash	Derbyshire
		1.2	1.2	1.3

Table KS404EW

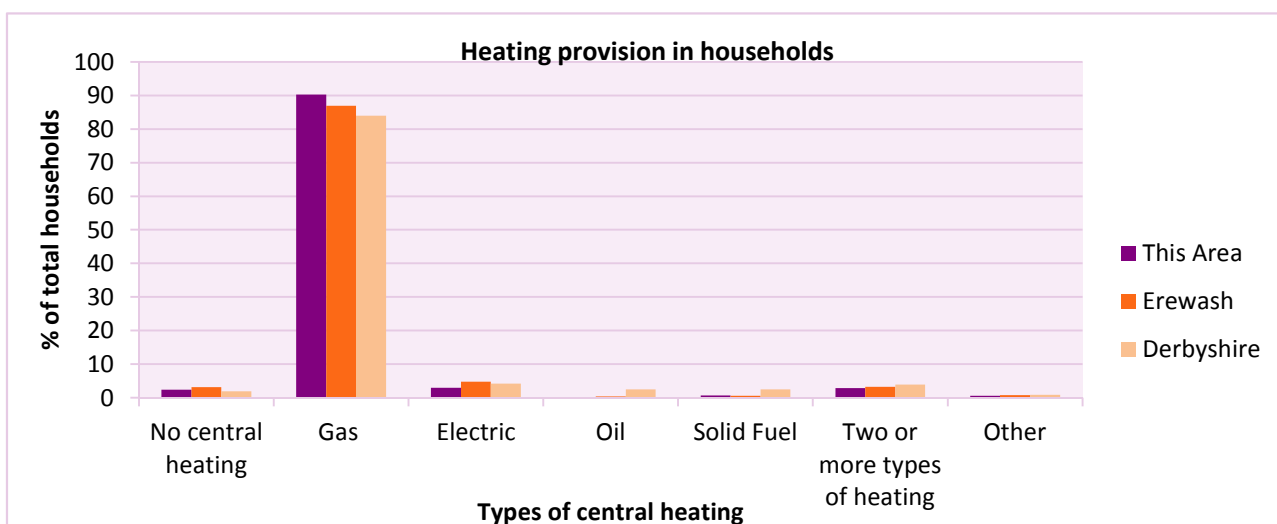
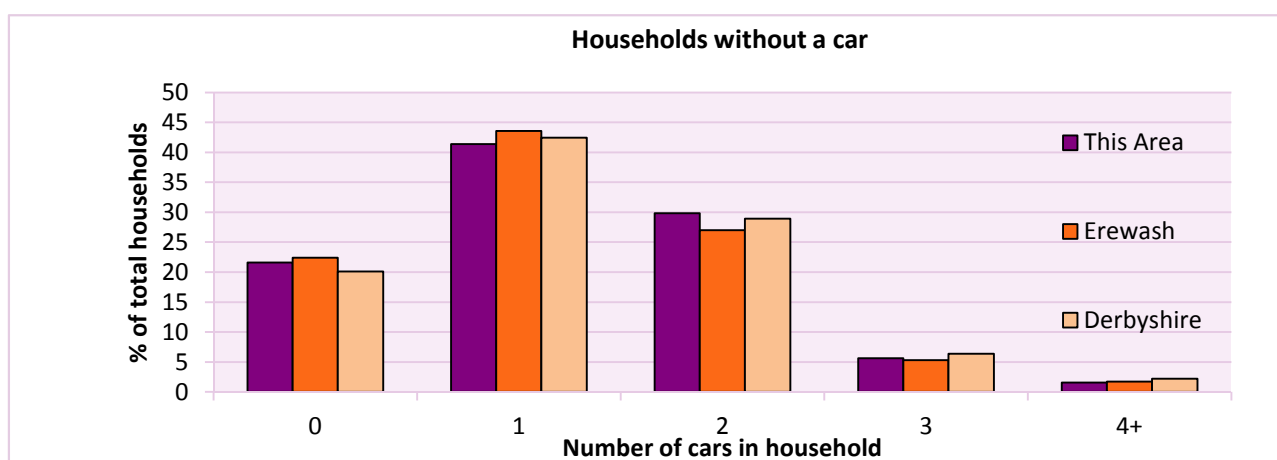
2011 Census: Households Profile

Ilkeston West

Area type and code
Electoral Division (ED_E05)

Central heating provision in household	Number of households	% of households with one usual resident		
		This Area	Erewash	Derbyshire
No central heating	120	2.4	3.2	2.0
Has Central Heating	4,792	97.6	96.8	98.0
<i>of which</i>				
- Gas	4,433	90.2	86.9	83.9
- Electric including storage heaters	147	3.0	4.8	4.2
- Oil	4	0.1	0.4	2.6
- Solid fuel (wood, coal)	36	0.7	0.6	2.5
- Other and more than one type of heating	172	3.5	4.1	4.8

Table QS415EW



For an **explanation** of the various terms used in these tables, please see the accompanying **Glossary**.

There is also a **Summary** profile, and there are other extension profiles covering the following topics:- **Population, Economic Activity, Equalities, Health, Households and Housing**.

Profiles in Adobe Acrobat (pdf) format can be downloaded from the Derbyshire Observatory web site, which also provides interactive maps and charts - <http://observatory.derbyshire.gov.uk>

Version: 2.0