

## Long Eaton

Area type and code  
Electoral Division (ED\_E06)

### Total households

Total population resident in households	Total number of households	Total number of families in households
12,243	5,580	3,719

A family is defined as a group of people who are either a:

- married, same-sex civil partnership, or cohabiting couple, with or without child(ren)
- lone parent with child(ren)
- married, same-sex civil partnership, or cohabiting couple with grandchild(ren) but with no children present from the intervening generation
- single grandparent with grandchild(ren) but no children present from the intervening generation

Children in couple families need not belong to both members of the couple.

For single or couple grandparents with grandchildren present, the children of the grandparent(s) may also be present if they are not parents or grandparents of the youngest generation present.

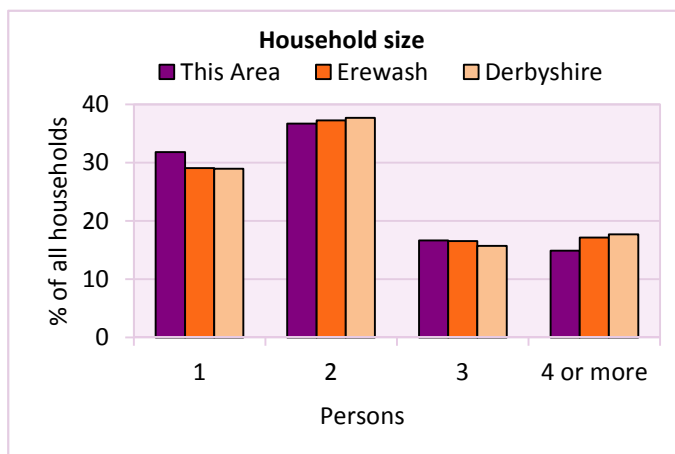
### Household size

Persons	Number of households	% of total households		
		This Area	Erewash	Derbyshire
1	1,774	31.8	29.1	28.9
2	2,048	36.7	37.3	37.7
3	927	16.6	16.5	15.7
4 or more	831	14.9	17.1	17.7

Table LC4404EW

Persons	Number of households	Average Household Size		
		This Area	Erewash	Derbyshire
12,243	5,580	2.2	2.3	2.3

Table KS403EW



### Household composition

Household composition	Number of households	% of total households		
		This Area	Erewash	Derbyshire
One person households:	1,774	31.8	29.1	28.9
- Pensioner	601	10.8	12.5	13.0
- Other	1,173	21.0	16.6	15.9
One family households:	2,879	51.6	55.9	57.2
- All pensioner	429	7.7	9.2	9.6
- Married couple households	1,697	30.4	34.7	36.4
- Cohabiting couple households	753	13.5	12.1	11.2
Lone parent households:	631	11.3	10.6	9.5
- with at least 1 dependent child	427	7.7	7.1	6.2
- all children non-dependent	204	3.7	3.5	3.3
Other households	296	5.3	4.4	4.4

Table KS105EW

# 2011 Census: Households Profile

Long Eaton

Area type and code  
Electoral Division (ED\_E06)

## Dependent children

Households with dependent children	Number of households	% of total households		
		This Area	Erewash	Derbyshire
Households with dependent children: All ages	1,516	27.2	28.3	27.6
Households with dependent children: Age 0-4	624	11.2	10.7	10.0
Households with dependent children and no adult in employment	199	3.6	3.9	3.4
Households with one person in household with long-term health problem or disability with dependent children	236	4.2	4.5	4.5

Table KS106EW

Families with dependent children	Number of families	% of all families		
		This Area	Erewash	Derbyshire
Families with 1 dependent child	783	21.1	19.8	18.5
Families with 2 or more dependent children	721	19.4	20.4	20.7
Male lone parent families	50	1.3	1.4	1.3
Female lone parent families	422	11.3	9.8	8.6

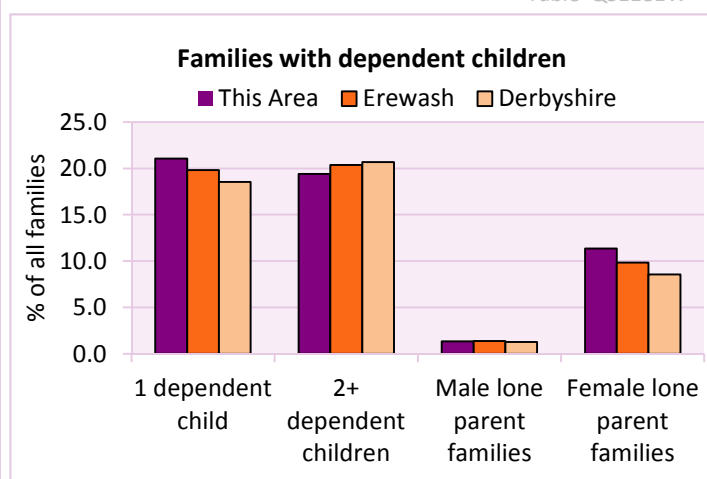
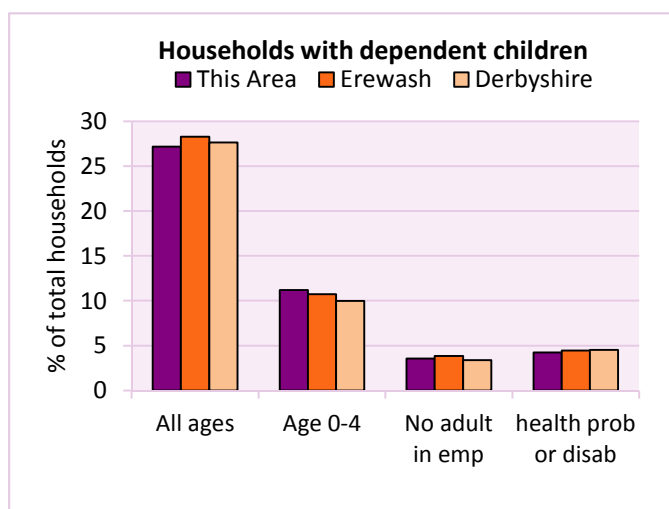
Table LC1114EW

Families with dependent children by employment status	Number of parents aged 16+	% of population 16+		
		This Area	Erewash	Derbyshire
Couple families with dependent children:				
- 1 adult in employment	437	4.3	4.6	4.8
- 2 adults in employment	1,536	15.1	15.6	15.7
- No adult in employment	90	0.9	1.3	1.2
Lone parent families with dependent children:				
- 1 adult in employment	304	3.0	2.6	2.3
- No adult in employment	168	1.7	1.6	1.3

Table LC1601EW

Total dependent children	Dependent children		
	This Area	Erewash	Derbyshire
Total dependent children	2,469	23,128	157,571

Table QS118EW



# 2011 Census: Households Profile

Long Eaton

Area type and code  
Electoral Division (ED\_E06)

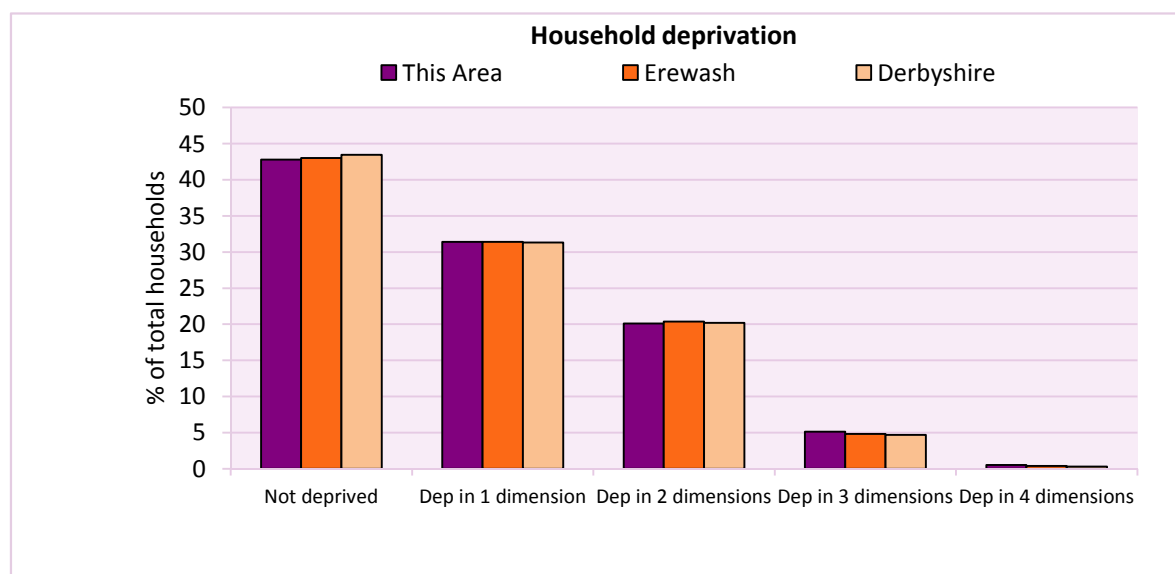
## Deprivation

The Census measure of deprivation uses the following four dimensions:

**Employment** - Where any member of the household who is not a full-time student is either unemployed or long-term sick; **Education** - Where no member of the household has at least a level 2 qualification, and no member of the household aged 16-18 is a full-time student; **Health and disability** - If any member of the household has 'bad or very bad' general health or has a long term health problem; and **Housing** - The household's accommodation is either overcrowded (with an occupancy rating -1 or less), is in a shared dwelling, or has no central heating. A household is classified as being deprived in one to four of these dimensions in any combination.

Household deprivation (Census classification)	Number of households	% of total households		
		This Area	Erewash	Derbyshire
Not deprived in any dimension	2,387	42.8	43.0	43.5
Deprived in one dimension	1,753	31.4	31.4	31.3
Deprived in 2 dimensions	1,123	20.1	20.4	20.2
Deprived in 3 dimensions	287	5.1	4.8	4.7
Deprived in 4 dimensions	30	0.5	0.4	0.3

Table QS119EW



## Car availability

Car availability Number of cars or vans in household	Number of households	% of total households		
		This Area	Erewash	Derbyshire
0	1,379	24.7	22.4	20.1
1	2,621	47.0	43.6	42.4
2	1,296	23.2	27.0	28.9
3	225	4.0	5.3	6.4
4+	59	1.1	1.7	2.2
<b>Total number of cars or vans</b>	<b>Number of cars/vans</b>	<b>Average number of cars per household</b>		
	6,158	This Area	Erewash	Derbyshire
		1.1	1.2	1.3

Table KS404EW

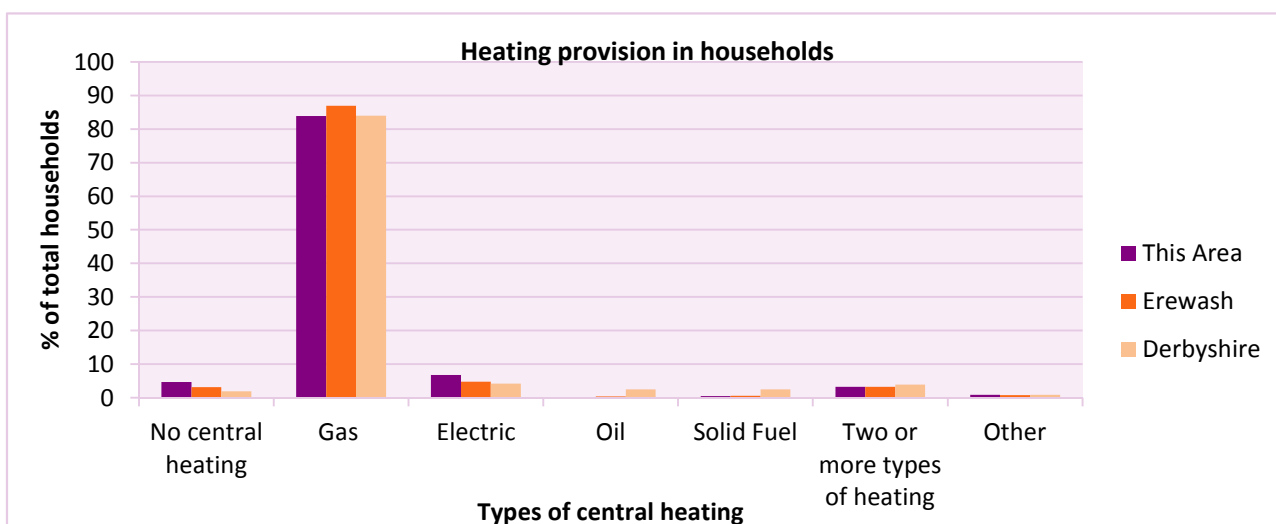
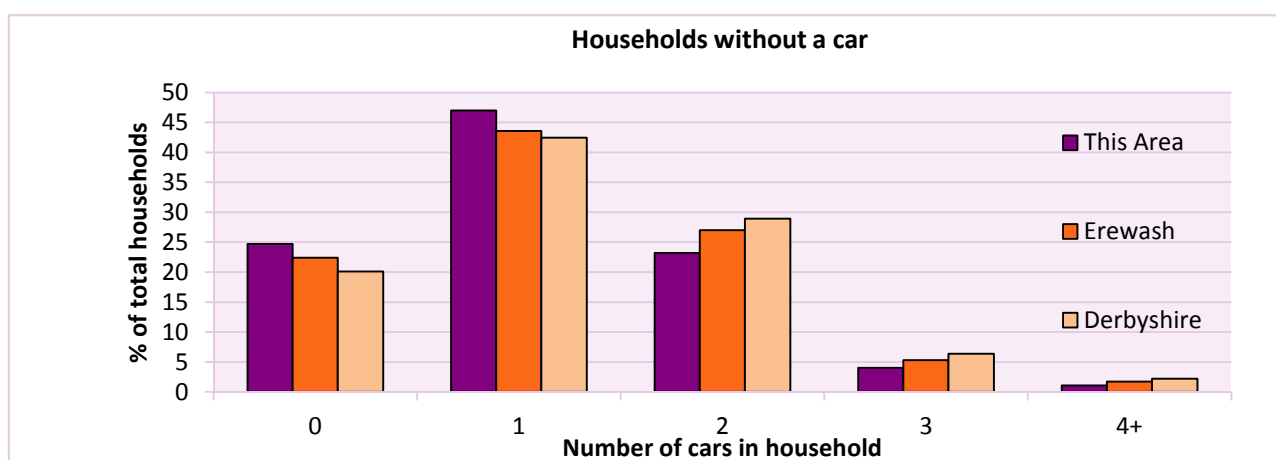
# 2011 Census: Households Profile

## Long Eaton

Area type and code  
Electoral Division (ED\_E06)

Central heating provision in household	Number of households	% of households with one usual resident		
		This Area	Erewash	Derbyshire
No central heating	264	4.7	3.2	2.0
Has Central Heating	5,316	95.3	96.8	98.0
<i>of which</i>				
- Gas	4,678	83.8	86.9	83.9
- Electric including storage heaters	379	6.8	4.8	4.2
- Oil	2	0.0	0.4	2.6
- Solid fuel (wood, coal)	27	0.5	0.6	2.5
- Other and more than one type of heating	230	4.1	4.1	4.8

Table QS415EW



For an **explanation** of the various terms used in these tables, please see the accompanying **Glossary**.

There is also a **Summary** profile, and there are other extension profiles covering the following topics:- **Population, Economic Activity, Equalities, Health, Households and Housing**.

**Profiles** in Adobe Acrobat (pdf) format can be downloaded from the Derbyshire Observatory web site, which also provides interactive maps and charts - <http://observatory.derbyshire.gov.uk>

Version: 2.0