

## Petersham

Area type and code  
Electoral Division (ED\_E07)

### Total households

Total population resident in households	Total number of households	Total number of families in households
12,803	5,692	3,801

A family is defined as a group of people who are either a:

- married, same-sex civil partnership, or cohabiting couple, with or without child(ren)
- lone parent with child(ren)
- married, same-sex civil partnership, or cohabiting couple with grandchild(ren) but with no children present from the intervening generation
- single grandparent with grandchild(ren) but no children present from the intervening generation

Children in couple families need not belong to both members of the couple.

For single or couple grandparents with grandchildren present, the children of the grandparent(s) may also be present if they are not parents or grandparents of the youngest generation present.

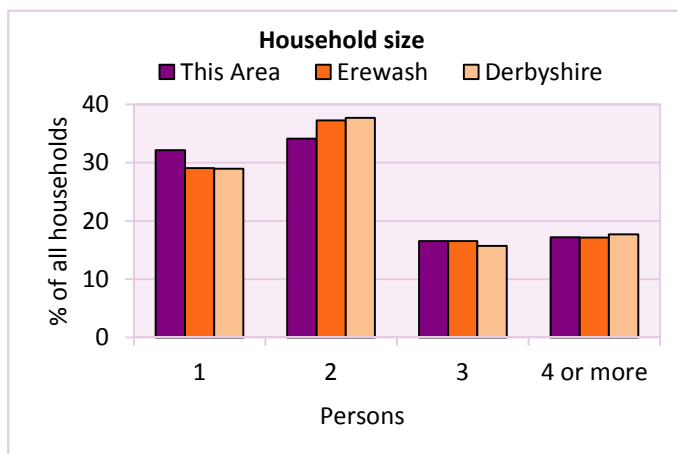
### Household size

Persons	Number of households	% of total households		
		This Area	Erewash	Derbyshire
1	1,830	32.2	29.1	28.9
2	1,944	34.2	37.3	37.7
3	941	16.5	16.5	15.7
4 or more	977	17.2	17.1	17.7

Table LC4404EW

Persons	Number of households	Average Household Size		
		This Area	Erewash	Derbyshire
12,803	5,692	2.3	2.3	2.3

Table KS403EW



### Household composition

Household composition	Number of households	% of total households		
		This Area	Erewash	Derbyshire
One person households:	1,830	32.2	29.1	28.9
- Pensioner	690	12.1	12.5	13.0
- Other	1,140	20.0	16.6	15.9
One family households:	2,858	50.2	55.9	57.2
- All pensioner	398	7.0	9.2	9.6
- Married couple households	1,753	30.8	34.7	36.4
- Cohabiting couple households	707	12.4	12.1	11.2
Lone parent households:	707	12.4	10.6	9.5
- with at least 1 dependent child	495	8.7	7.1	6.2
- all children non-dependent	212	3.7	3.5	3.3
Other households	297	5.2	4.4	4.4

Table KS105EW

# 2011 Census: Households Profile

Petersham

Area type and code  
Electoral Division (ED\_E07)

## Dependent children

Households with dependent children	Number of households	% of total households		
		This Area	Erewash	Derbyshire
Households with dependent children: All ages	1,706	30.0	28.3	27.6
Households with dependent children: Age 0-4	670	11.8	10.7	10.0
Households with dependent children and no adult in employment	287	5.0	3.9	3.4
Households with one person in household with long-term health problem or disability with dependent children	273	4.8	4.5	4.5

Table KS106EW

Families with dependent children	Number of families	% of all families		
		This Area	Erewash	Derbyshire
Families with 1 dependent child	856	22.5	19.8	18.5
Families with 2 or more dependent children	839	22.1	20.4	20.7
Male lone parent families	59	1.6	1.4	1.3
Female lone parent families	495	13.0	9.8	8.6

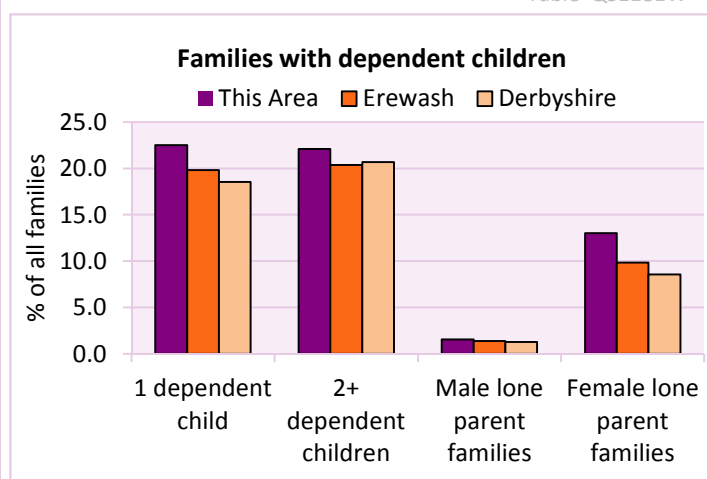
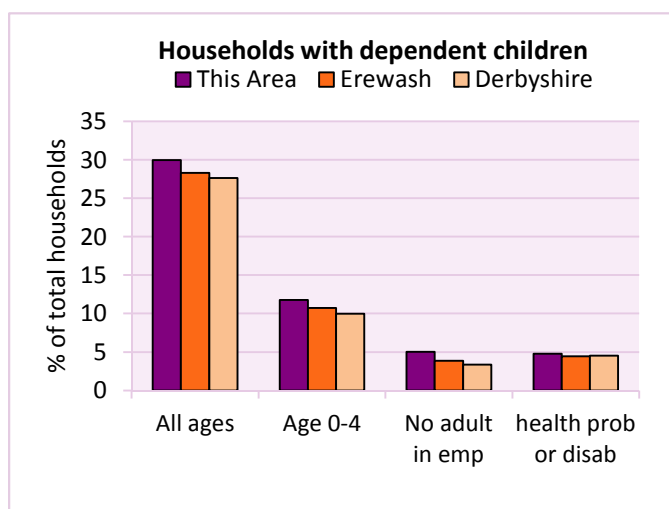
Table LC1114EW

Families with dependent children by employment status	Number of parents aged 16+	% of population 16+		
		This Area	Erewash	Derbyshire
Couple families with dependent children:				
- 1 adult in employment	482	4.6	4.6	4.8
- 2 adults in employment	1,638	15.6	15.6	15.7
- No adult in employment	161	1.5	1.3	1.2
Lone parent families with dependent children:				
- 1 adult in employment	331	3.1	2.6	2.3
- No adult in employment	223	2.1	1.6	1.3

Table LC1601EW

Total dependent children	Dependent children		
	This Area	Erewash	Derbyshire
Total dependent children	2,833	23,128	157,571

Table QS118EW



# 2011 Census: Households Profile

Petersham

Area type and code  
Electoral Division (ED\_E07)

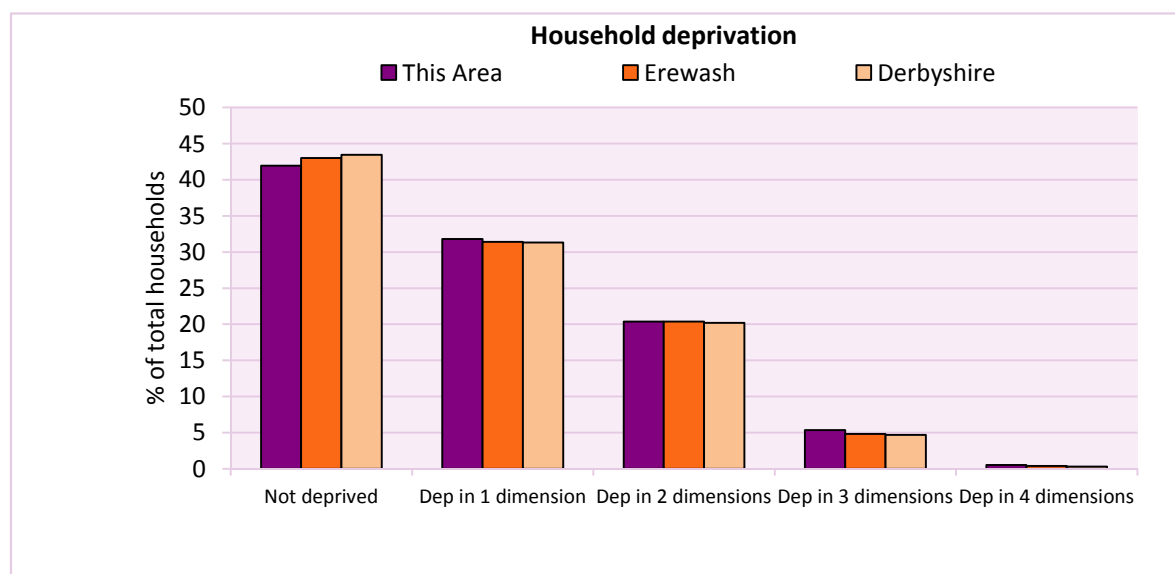
## Deprivation

The Census measure of deprivation uses the following four dimensions:

**Employment** - Where any member of the household who is not a full-time student is either unemployed or long-term sick; **Education** - Where no member of the household has at least a level 2 qualification, and no member of the household aged 16-18 is a full-time student; **Health and disability** - If any member of the household has 'bad or very bad' general health or has a long term health problem; and **Housing** - The household's accommodation is either overcrowded (with an occupancy rating -1 or less), is in a shared dwelling, or has no central heating. A household is classified as being deprived in one to four of of these dimensions in any combination.

Household deprivation (Census classification)	Number of households	% of total households		
		This Area	Erewash	Derbyshire
Not deprived in any dimension	2,387	41.9	43.0	43.5
Deprived in one dimension	1,809	31.8	31.4	31.3
Deprived in 2 dimensions	1,160	20.4	20.4	20.2
Deprived in 3 dimensions	306	5.4	4.8	4.7
Deprived in 4 dimensions	30	0.5	0.4	0.3

Table QS119EW



## Car availability

Car availability Number of cars or vans in household	Number of households	% of total households		
		This Area	Erewash	Derbyshire
0	1,539	27.0	22.4	20.1
1	2,539	44.6	43.6	42.4
2	1,323	23.2	27.0	28.9
3	221	3.9	5.3	6.4
4+	70	1.2	1.7	2.2
<b>Total number of cars or vans</b>	<b>Number of cars/vans</b>	<b>Average number of cars per household</b>		
	6,179	This Area	Erewash	Derbyshire
		1.1	1.2	1.3

Table KS404EW

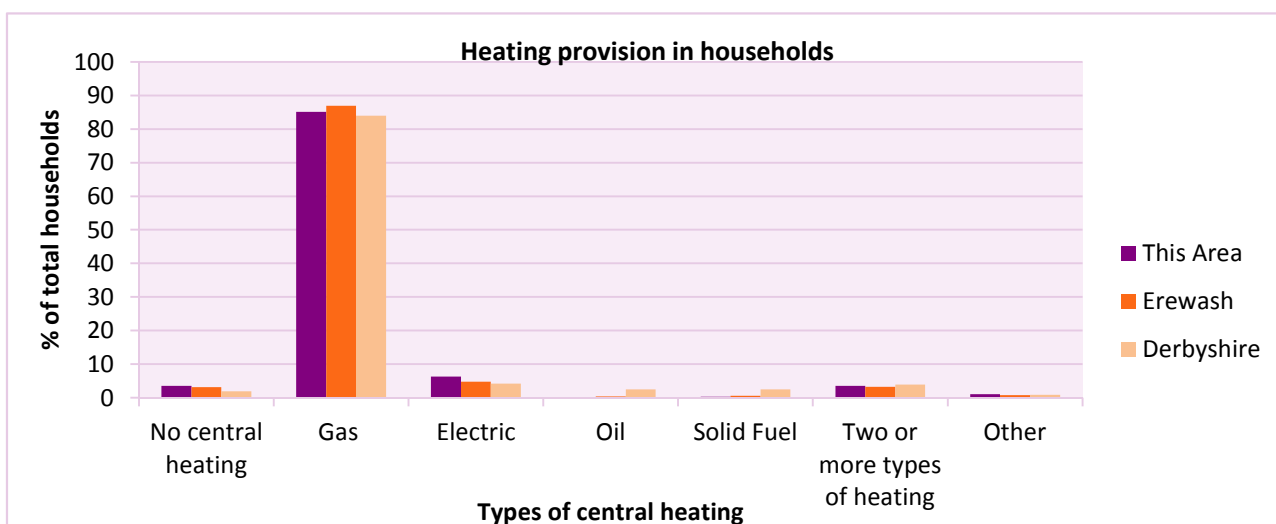
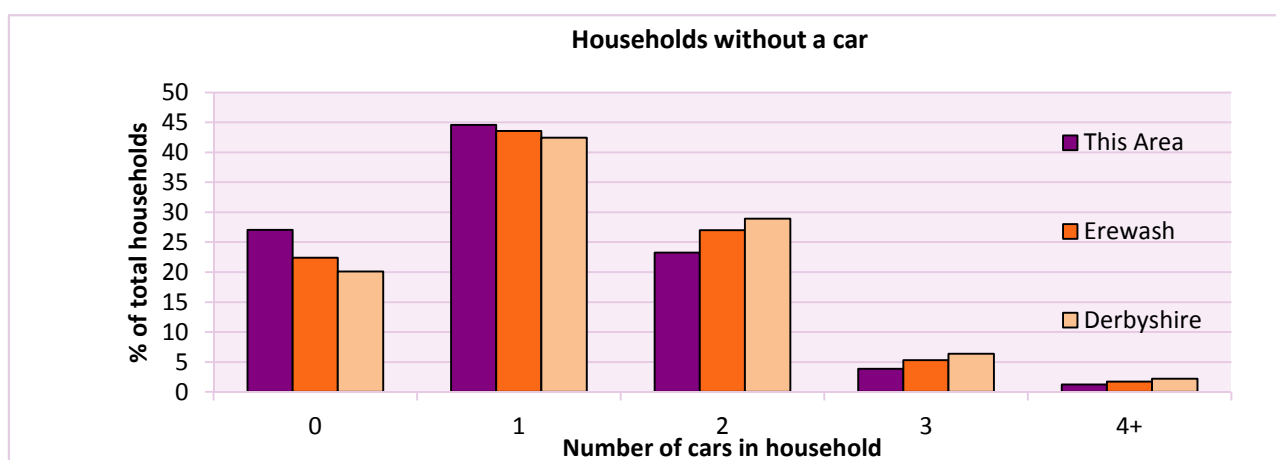
# 2011 Census: Households Profile

## Petersham

Area type and code  
Electoral Division (ED\_E07)

Central heating provision in household	Number of households	% of households with one usual resident		
		This Area	Erewash	Derbyshire
No central heating	203	3.6	3.2	2.0
Has Central Heating	5,489	96.4	96.8	98.0
<i>of which</i>				
- Gas	4,844	85.1	86.9	83.9
- Electric including storage heaters	360	6.3	4.8	4.2
- Oil	2	0.0	0.4	2.6
- Solid fuel (wood, coal)	18	0.3	0.6	2.5
- Other and more than one type of heating	265	4.7	4.1	4.8

Table QS415EW



For an **explanation** of the various terms used in these tables, please see the accompanying **Glossary**.

There is also a **Summary** profile, and there are other extension profiles covering the following topics:- **Population, Economic Activity, Equalities, Health, Households and Housing**.

**Profiles** in Adobe Acrobat (pdf) format can be downloaded from the Derbyshire Observatory web site, which also provides interactive maps and charts - <http://observatory.derbyshire.gov.uk>

Version: 2.0