

## Sawley

Area type and code  
Electoral Division (ED\_E09)

### Total households

Total population resident in households	Total number of households	Total number of families in households
12,428	5,402	3,892

A family is defined as a group of people who are either a:

- married, same-sex civil partnership, or cohabiting couple, with or without child(ren)
- lone parent with child(ren)
- married, same-sex civil partnership, or cohabiting couple with grandchild(ren) but with no children present from the intervening generation
- single grandparent with grandchild(ren) but no children present from the intervening generation

Children in couple families need not belong to both members of the couple.

For single or couple grandparents with grandchildren present, the children of the grandparent(s) may also be present if they are not parents or grandparents of the youngest generation present.

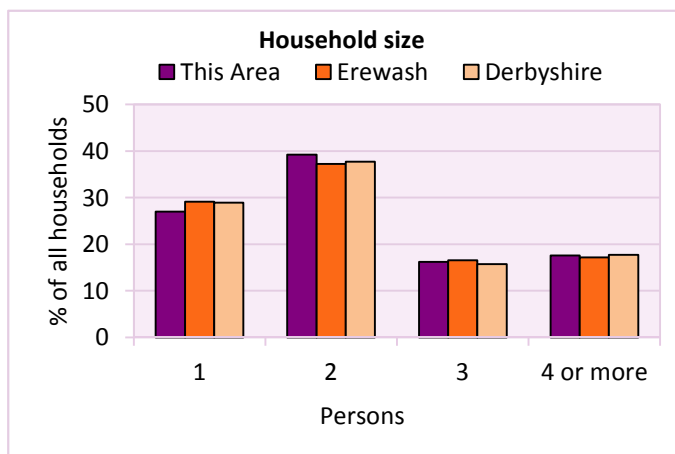
### Household size

Household size		% of total households		
Persons	Number of households	This Area	Erewash	Derbyshire
1	1,459	27.0	29.1	28.9
2	2,118	39.2	37.3	37.7
3	876	16.2	16.5	15.7
4 or more	949	17.6	17.1	17.7

Table LC4404EW

Average household size		Average Household Size		
Persons	Number of households	This Area	Erewash	Derbyshire
12,428	5,402	2.3	2.3	2.3

Table KS403EW



### Household composition

Household composition	Number of households	% of total households		
		This Area	Erewash	Derbyshire
One person households:	1,459	27.0	29.1	28.9
- Pensioner	642	11.9	12.5	13.0
- Other	817	15.1	16.6	15.9
One family households:	3,151	58.3	55.9	57.2
- All pensioner	533	9.9	9.2	9.6
- Married couple households	2,004	37.1	34.7	36.4
- Cohabiting couple households	614	11.4	12.1	11.2
Lone parent households:	561	10.4	10.6	9.5
- with at least 1 dependent child	368	6.8	7.1	6.2
- all children non-dependent	193	3.6	3.5	3.3
Other households	231	4.3	4.4	4.4

Table KS105EW

# 2011 Census: Households Profile

Sawley

Area type and code  
Electoral Division (ED\_E09)

## Dependent children

Households with dependent children	Number of households	% of total households		
		This Area	Erewash	Derbyshire
Households with dependent children: All ages	1,556	28.8	28.3	27.6
Households with dependent children: Age 0-4	554	10.3	10.7	10.0
Households with dependent children and no adult in employment	159	2.9	3.9	3.4
Households with one person in household with long-term health problem or disability with dependent children	214	4.0	4.5	4.5

Table KS106EW

Families with dependent children	Number of families	% of all families		
		This Area	Erewash	Derbyshire
Families with 1 dependent child	753	19.3	19.8	18.5
Families with 2 or more dependent children	793	20.4	20.4	20.7
Male lone parent families	43	1.1	1.4	1.3
Female lone parent families	374	9.6	9.8	8.6

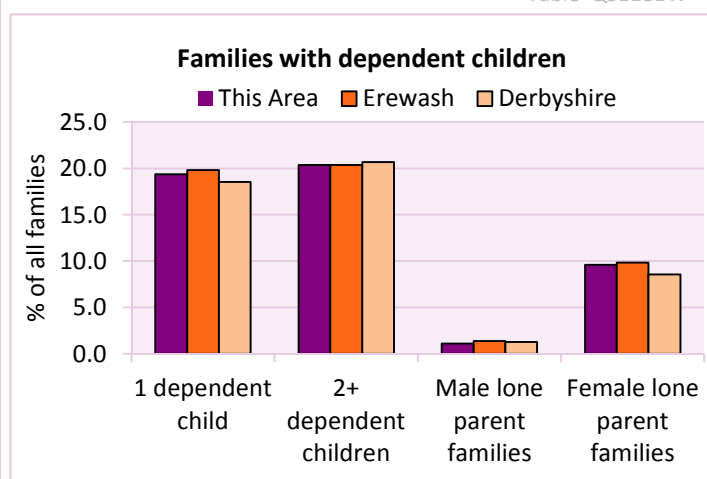
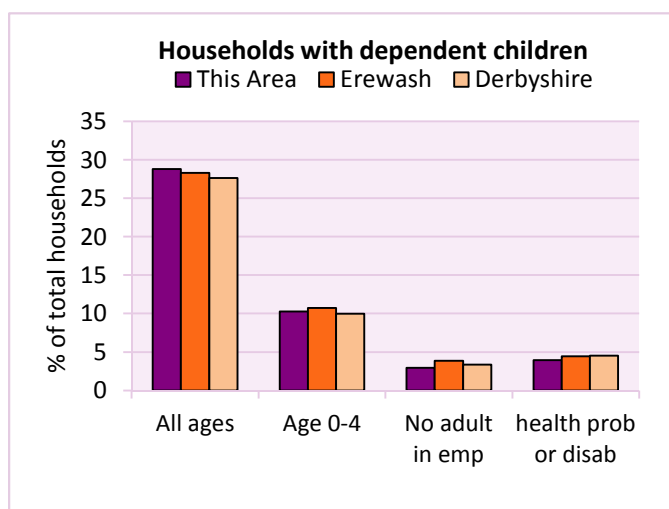
Table LC1114EW

Families with dependent children by employment status	Number of parents aged 16+	% of population 16+		
		This Area	Erewash	Derbyshire
Couple families with dependent children:				
- 1 adult in employment	448	4.4	4.6	4.8
- 2 adults in employment	1,724	16.9	15.6	15.7
- No adult in employment	86	0.8	1.3	1.2
Lone parent families with dependent children:				
- 1 adult in employment	283	2.8	2.6	2.3
- No adult in employment	134	1.3	1.6	1.3

Table LC1601EW

Total dependent children	Dependent children		
	This Area	Erewash	Derbyshire
Total dependent children	2,606	23,128	157,571

Table QS118EW



# 2011 Census: Households Profile

Sawley

Area type and code  
Electoral Division (ED\_E09)

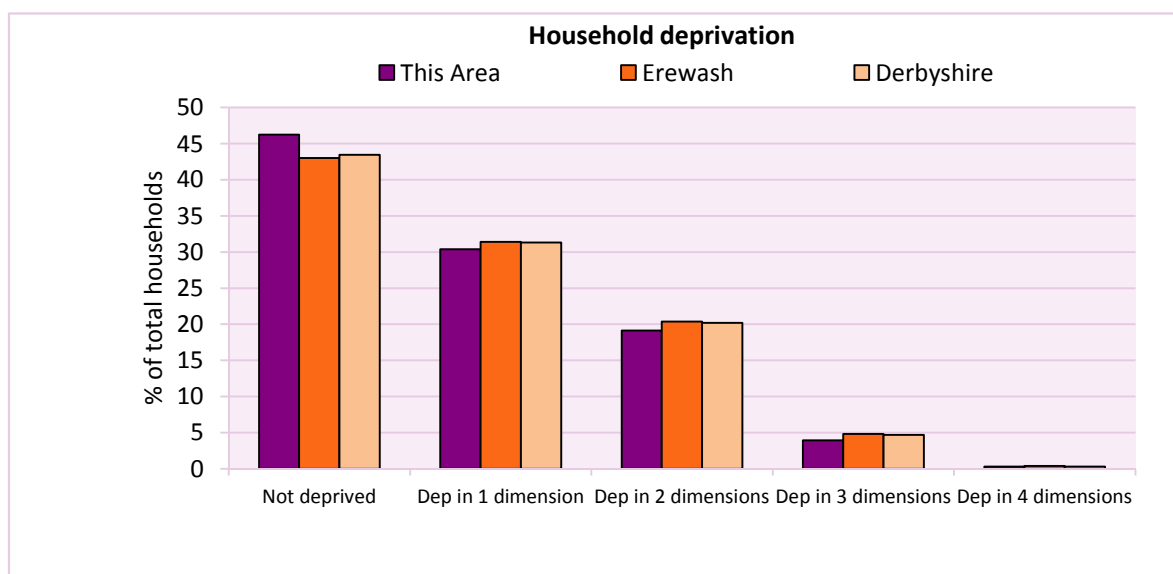
## Deprivation

The Census measure of deprivation uses the following four dimensions:

**Employment** - Where any member of the household who is not a full-time student is either unemployed or long-term sick; **Education** - Where no member of the household has at least a level 2 qualification, and no member of the household aged 16-18 is a full-time student; **Health and disability** - If any member of the household has 'bad or very bad' general health or has a long term health problem; and **Housing** - The household's accommodation is either overcrowded (with an occupancy rating -1 or less), is in a shared dwelling, or has no central heating. A household is classified as being deprived in one to four of these dimensions in any combination.

Household deprivation (Census classification)	Number of households	% of total households		
		This Area	Erewash	Derbyshire
Not deprived in any dimension	2,499	46.3	43.0	43.5
Deprived in one dimension	1,641	30.4	31.4	31.3
Deprived in 2 dimensions	1,033	19.1	20.4	20.2
Deprived in 3 dimensions	213	3.9	4.8	4.7
Deprived in 4 dimensions	16	0.3	0.4	0.3

Table QS119EW



## Car availability

Car availability Number of cars or vans in household	Number of households	% of total households		
		This Area	Erewash	Derbyshire
0	950	17.6	22.4	20.1
1	2,485	46.0	43.6	42.4
2	1,559	28.9	27.0	28.9
3	318	5.9	5.3	6.4
4+	90	1.7	1.7	2.2
<b>Total number of cars or vans</b>	<b>Number of cars/vans</b>	<b>Average number of cars per household</b>		
	6,946	This Area	Erewash	Derbyshire
		1.3	1.2	1.3

Table KS404EW

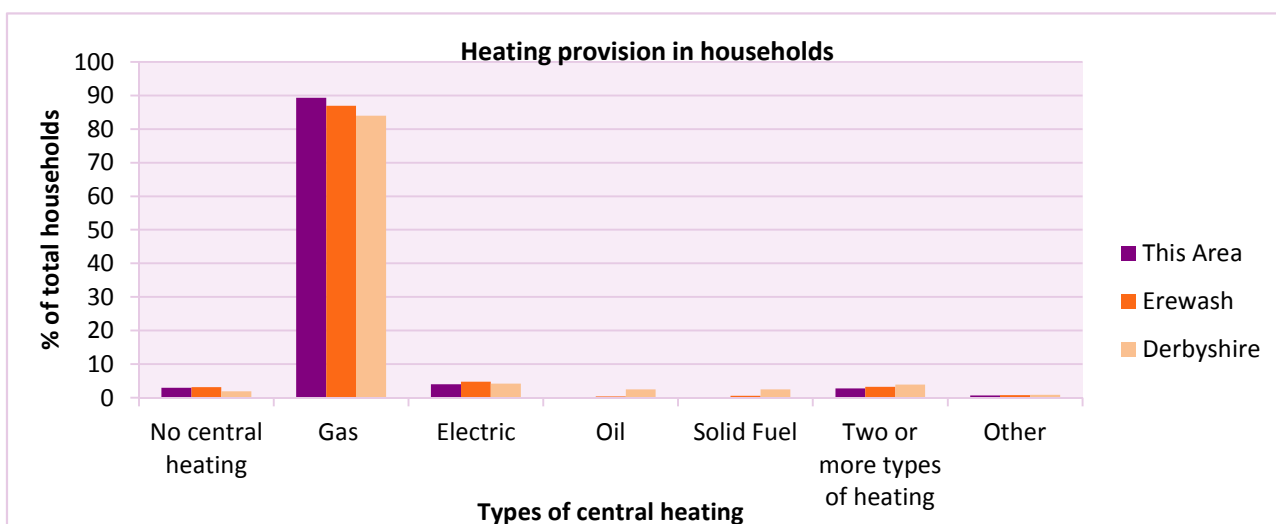
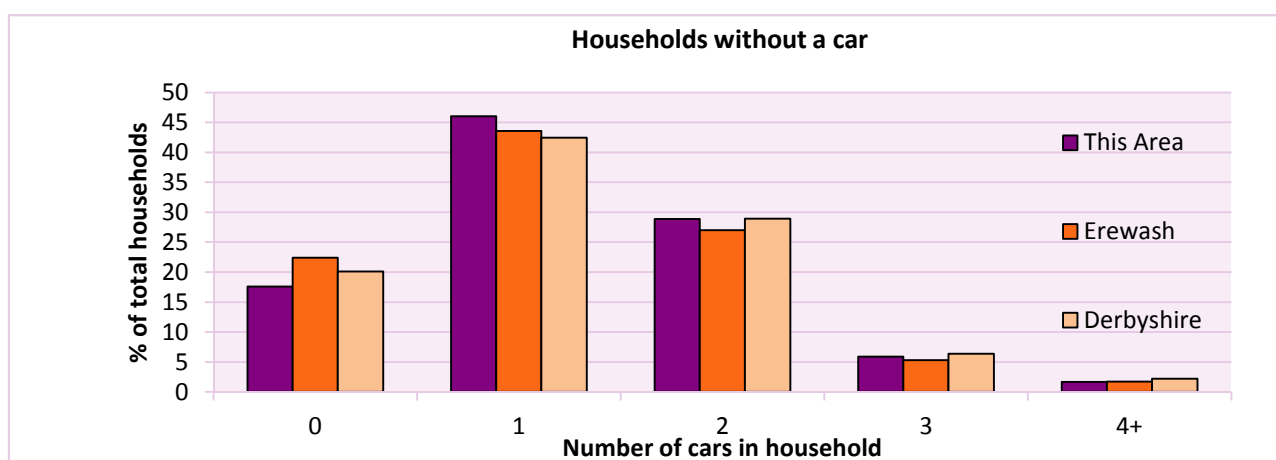
# 2011 Census: Households Profile

## Sawley

Area type and code  
Electoral Division (ED\_E09)

Central heating provision in household	Number of households	% of households with one usual resident		
		This Area	Erewash	Derbyshire
No central heating	163	3.0	3.2	2.0
Has Central Heating	5,239	97.0	96.8	98.0
<i>of which</i>				
- Gas	4,823	89.3	86.9	83.9
- Electric including storage heaters	217	4.0	4.8	4.2
- Oil	3	0.1	0.4	2.6
- Solid fuel (wood, coal)	11	0.2	0.6	2.5
- Other and more than one type of heating	185	3.4	4.1	4.8

Table QS415EW



For an **explanation** of the various terms used in these tables, please see the accompanying **Glossary**.

There is also a **Summary** profile, and there are other extension profiles covering the following topics:- **Population, Economic Activity, Equalities, Health, Households and Housing**.

**Profiles** in Adobe Acrobat (pdf) format can be downloaded from the Derbyshire Observatory web site, which also provides interactive maps and charts - <http://observatory.derbyshire.gov.uk>

Version: 2.0