

## Buxton North and East

Area type and code  
Electoral Division (ED\_H01)

### Total households

Total population resident in households	Total number of households	Total number of families in households
12,010	5,053	3,503

A family is defined as a group of people who are either a:

- married, same-sex civil partnership, or cohabiting couple, with or without child(ren)
- lone parent with child(ren)
- married, same-sex civil partnership, or cohabiting couple with grandchild(ren) but with no children present from the intervening generation
- single grandparent with grandchild(ren) but no children present from the intervening generation

Children in couple families need not belong to both members of the couple.

For single or couple grandparents with grandchildren present, the children of the grandparent(s) may also be present if they are not parents or grandparents of the youngest generation present.

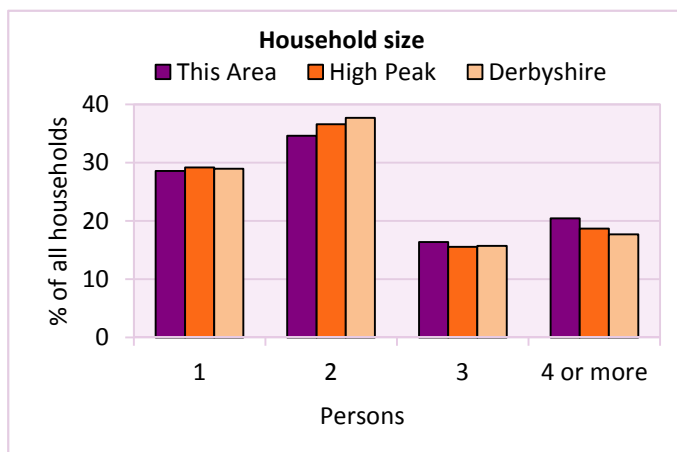
### Household size

Persons	Number of households	% of total households		
		This Area	High Peak	Derbyshire
1	1,444	28.6	29.2	28.9
2	1,750	34.6	36.6	37.7
3	827	16.4	15.5	15.7
4 or more	1,032	20.4	18.7	17.7

Table LC4404EW

Persons	Number of households	Average Household Size		
		This Area	High Peak	Derbyshire
12,010	5,053	2.4	2.3	2.3

Table KS403EW



### Household composition

Household composition	Number of households	% of total households		
		This Area	High Peak	Derbyshire
One person households:	1,444	28.6	29.2	28.9
- Pensioner	591	11.7	12.7	13.0
- Other	853	16.9	16.4	15.9
One family households:	2,702	53.5	56.3	57.2
- All pensioner	380	7.5	8.6	9.6
- Married couple households	1,675	33.1	36.4	36.4
- Cohabiting couple households	647	12.8	11.2	11.2
Lone parent households:	610	12.1	9.9	9.5
- with at least 1 dependent child	416	8.2	6.4	6.2
- all children non-dependent	194	3.8	3.4	3.3
Other households	297	5.9	4.7	4.4

Table KS105EW

# 2011 Census: Households Profile

Buxton North and East

Area type and code  
Electoral Division (ED\_H01)

## Dependent children

Households with dependent children	Number of households	% of total households		
		This Area	High Peak	Derbyshire
Households with dependent children: All ages	1,591	31.5	28.4	27.6
Households with dependent children: Age 0-4	586	11.6	10.2	10.0
Households with dependent children and no adult in employment	206	4.1	2.9	3.4
Households with one person in household with long-term health problem or disability with dependent children	275	5.4	4.4	4.5

Table KS106EW

Families with dependent children	Number of families	% of all families		
		This Area	High Peak	Derbyshire
Families with 1 dependent child	731	20.9	18.8	18.5
Families with 2 or more dependent children	850	24.3	21.9	20.7
Male lone parent families	65	1.9	1.4	1.3
Female lone parent families	389	11.1	8.8	8.6

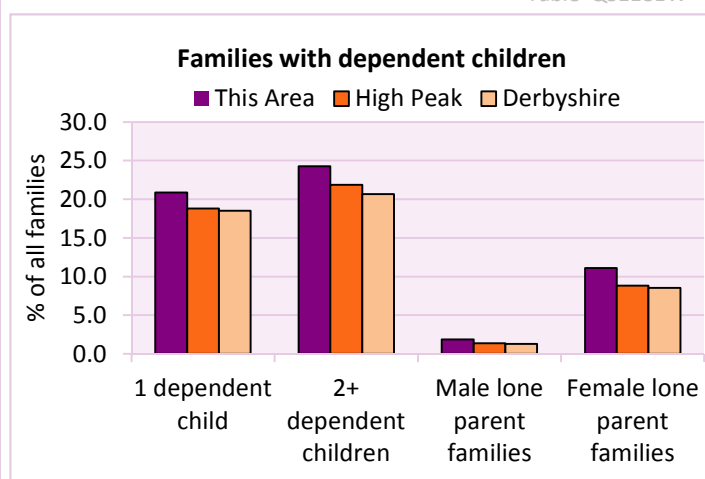
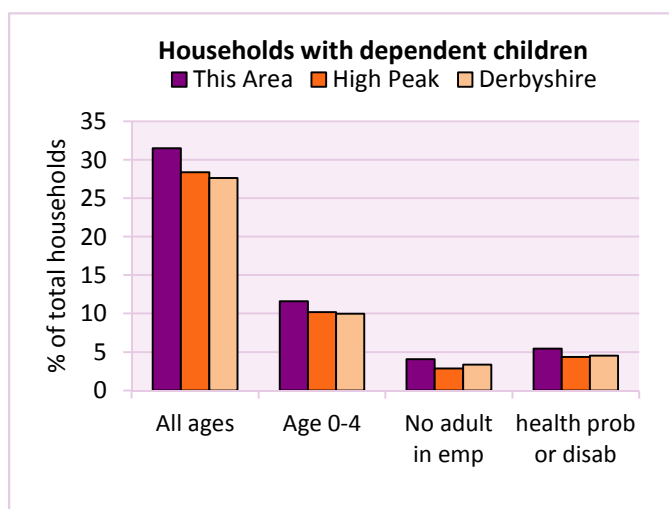
Table LC1114EW

Families with dependent children by employment status	Number of parents aged 16+	% of population 16+		
		This Area	High Peak	Derbyshire
Couple families with dependent children:				
- 1 adult in employment	577	6.0	4.5	4.8
- 2 adults in employment	1,564	16.4	16.8	15.7
- No adult in employment	112	1.2	0.8	1.2
Lone parent families with dependent children:				
- 1 adult in employment	283	3.0	2.5	2.3
- No adult in employment	171	1.8	1.2	1.3

Table LC1601EW

Total dependent children	Dependent children		
	This Area	High Peak	Derbyshire
Total dependent children	2,822	19,089	157,571

Table QS118EW



# 2011 Census: Households Profile

Buxton North and East

Area type and code  
Electoral Division (ED\_H01)

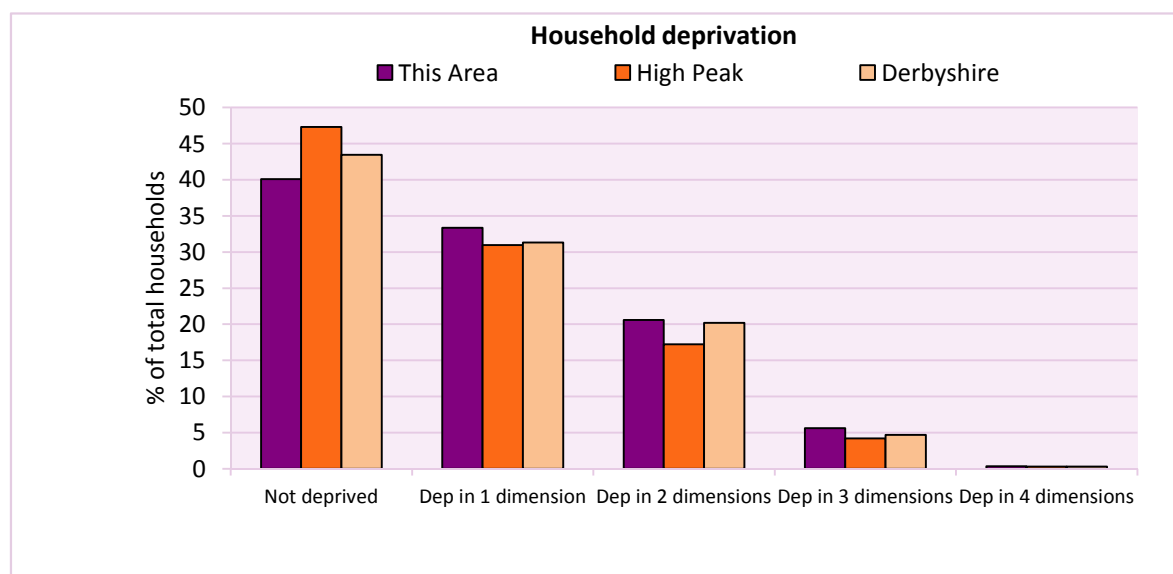
## Deprivation

The Census measure of deprivation uses the following four dimensions:

**Employment** - Where any member of the household who is not a full-time student is either unemployed or long-term sick; **Education** - Where no member of the household has at least a level 2 qualification, and no member of the household aged 16-18 is a full-time student; **Health and disability** - If any member of the household has 'bad or very bad' general health or has a long term health problem; and **Housing** - The household's accommodation is either overcrowded (with an occupancy rating -1 or less), is in a shared dwelling, or has no central heating. A household is classified as being deprived in one to four of these dimensions in any combination.

Household deprivation (Census classification)	Number of households	% of total households		
		This Area	High Peak	Derbyshire
Not deprived in any dimension	2,026	40.1	47.3	43.5
Deprived in one dimension	1,686	33.4	31.0	31.3
Deprived in 2 dimensions	1,041	20.6	17.2	20.2
Deprived in 3 dimensions	283	5.6	4.2	4.7
Deprived in 4 dimensions	17	0.3	0.3	0.3

Table QS119EW



## Car availability

Car availability Number of cars or vans in household	Number of households	% of total households		
		This Area	High Peak	Derbyshire
0	1,191	23.6	19.6	20.1
1	2,267	44.9	43.5	42.4
2	1,235	24.4	28.7	28.9
3	261	5.2	6.1	6.4
4+	99	2.0	2.1	2.2
<b>Total number of cars or vans</b>	<b>Number of cars/vans</b>	<b>Average number of cars per household</b>		
	5,963	This Area	High Peak	Derbyshire
		1.2	1.3	1.3

Table KS404EW

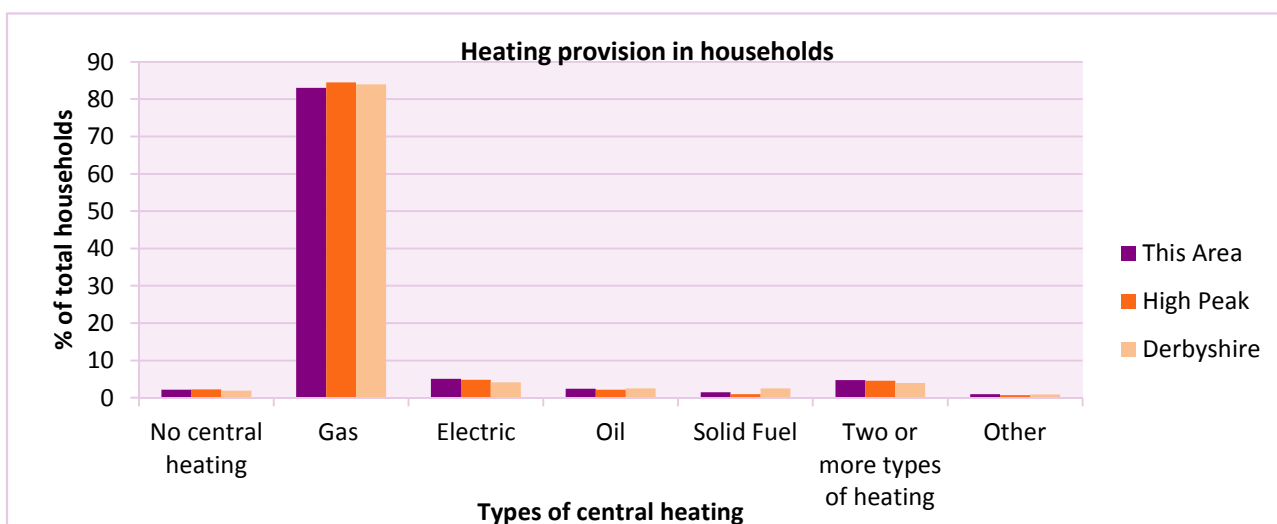
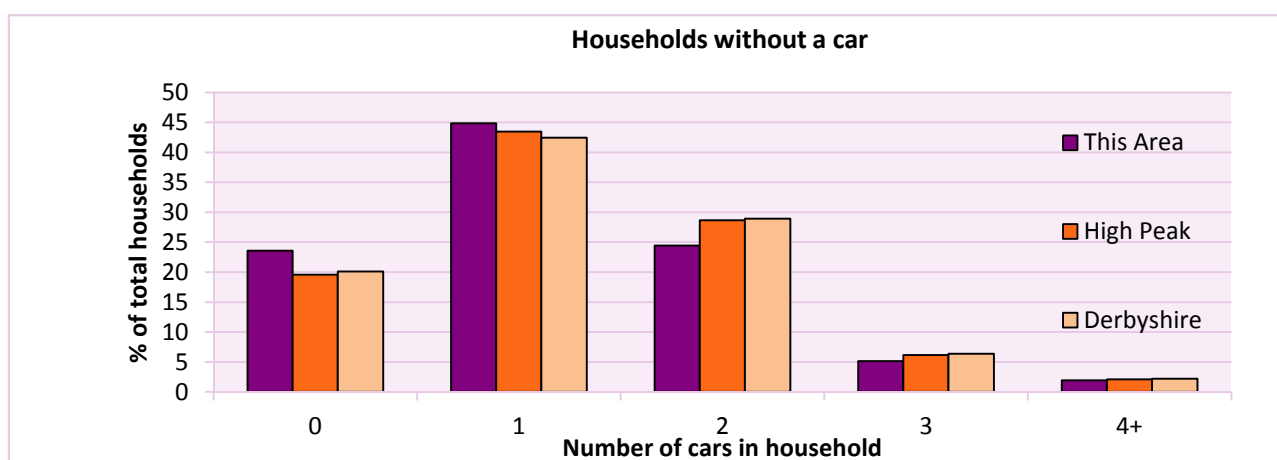
# 2011 Census: Households Profile

## Buxton North and East

Area type and code  
Electoral Division (ED\_H01)

Central heating provision in household	Number of households	% of households with one usual resident		
		This Area	High Peak	Derbyshire
No central heating	111	2.2	2.3	2.0
Has Central Heating	4,942	97.8	97.7	98.0
<i>of which</i>				
- Gas	4,197	83.1	84.5	83.9
- Electric including storage heaters	256	5.1	4.9	4.2
- Oil	123	2.4	2.2	2.6
- Solid fuel (wood, coal)	77	1.5	1.0	2.5
- Other and more than one type of heating	289	5.7	5.3	4.8

Table QS415EW



For an **explanation** of the various terms used in these tables, please see the accompanying **Glossary**.

There is also a **Summary** profile, and there are other extension profiles covering the following topics:- **Population, Economic Activity, Equalities, Health, Households and Housing**.

**Profiles** in Adobe Acrobat (pdf) format can be downloaded from the Derbyshire Observatory web site, which also provides interactive maps and charts - <http://observatory.derbyshire.gov.uk>

Version: 2.0