

Etherow

Area type and code
Electoral Division (ED_H04)

Total households

Total population resident in households	Total number of households	Total number of families in households
10,950	4,618	3,238

A family is defined as a group of people who are either a:

- married, same-sex civil partnership, or cohabiting couple, with or without child(ren)
- lone parent with child(ren)
- married, same-sex civil partnership, or cohabiting couple with grandchild(ren) but with no children present from the intervening generation
- single grandparent with grandchild(ren) but no children present from the intervening generation

Children in couple families need not belong to both members of the couple.

For single or couple grandparents with grandchildren present, the children of the grandparent(s) may also be present if they are not parents or grandparents of the youngest generation present.

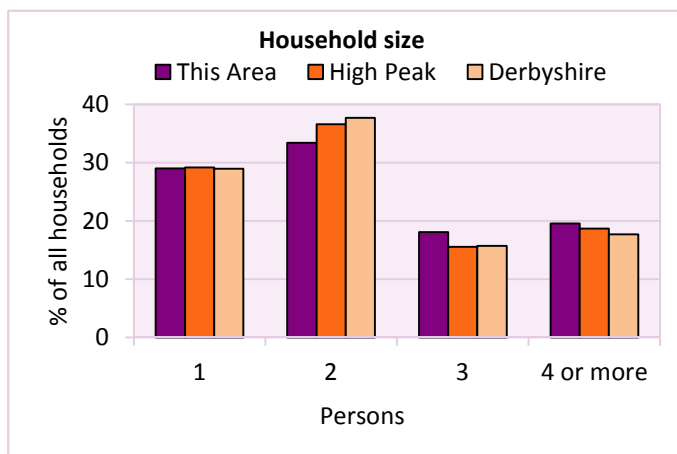
Household size

Persons	Number of households	% of total households		
		This Area	High Peak	Derbyshire
1	1,339	29.0	29.2	28.9
2	1,543	33.4	36.6	37.7
3	834	18.1	15.5	15.7
4 or more	902	19.5	18.7	17.7

Table LC4404EW

Persons	Number of households	Average Household Size		
		This Area	High Peak	Derbyshire
10,950	4,618	2.4	2.3	2.3

Table KS403EW



Household composition

Household composition	Number of households	% of total households		
		This Area	High Peak	Derbyshire
One person households:	1,339	29.0	29.2	28.9
- Pensioner	592	12.8	12.7	13.0
- Other	747	16.2	16.4	15.9
One family households:	2,392	51.8	56.3	57.2
- All pensioner	315	6.8	8.6	9.6
- Married couple households	1,513	32.8	36.4	36.4
- Cohabiting couple households	564	12.2	11.2	11.2
Lone parent households:	672	14.6	9.9	9.5
- with at least 1 dependent child	464	10.0	6.4	6.2
- all children non-dependent	208	4.5	3.4	3.3
Other households	215	4.7	4.7	4.4

Table KS105EW

2011 Census: Households Profile

Etherow

Area type and code
Electoral Division (ED_H04)

Dependent children

Households with dependent children	Number of households	% of total households		
		This Area	High Peak	Derbyshire
Households with dependent children: All ages	1,512	32.7	28.4	27.6
Households with dependent children: Age 0-4	598	12.9	10.2	10.0
Households with dependent children and no adult in employment	253	5.5	2.9	3.4
Households with one person in household with long-term health problem or disability with dependent children	296	6.4	4.4	4.5

Table KS106EW

Families with dependent children	Number of families	% of all families		
		This Area	High Peak	Derbyshire
Families with 1 dependent child	751	23.2	18.8	18.5
Families with 2 or more dependent children	752	23.2	21.9	20.7
Male lone parent families	51	1.6	1.4	1.3
Female lone parent families	457	14.1	8.8	8.6

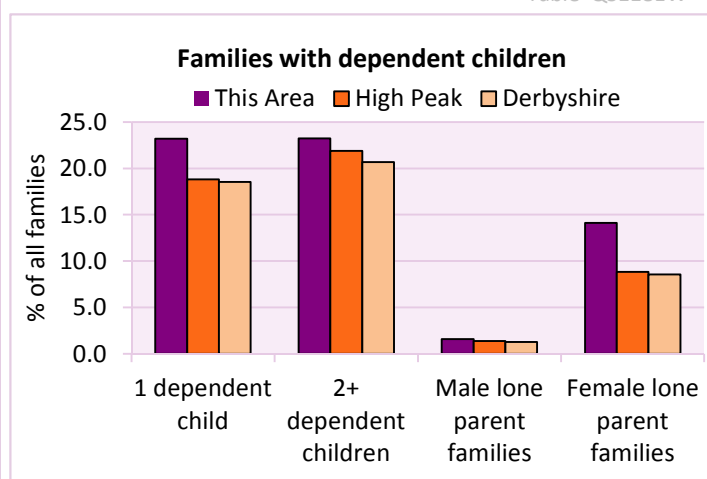
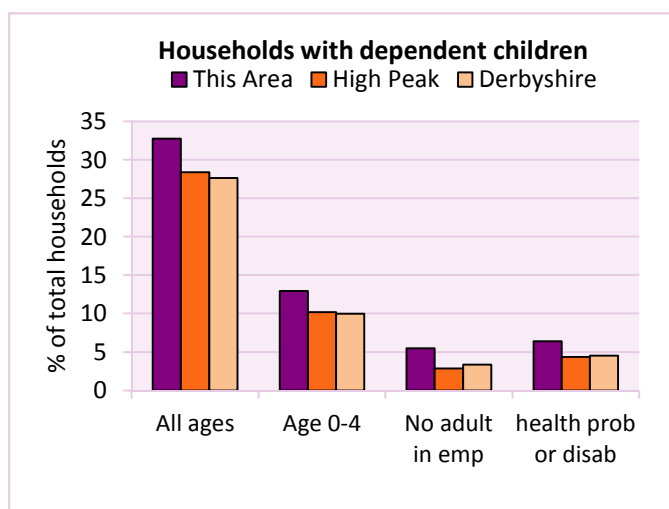
Table LC1114EW

Families with dependent children by employment status	Number of parents aged 16+	% of population 16+		
		This Area	High Peak	Derbyshire
Couple families with dependent children:				
- 1 adult in employment	513	5.8	4.5	4.8
- 2 adults in employment	1,332	15.2	16.8	15.7
- No adult in employment	144	1.6	0.8	1.2
Lone parent families with dependent children:				
- 1 adult in employment	298	3.4	2.5	2.3
- No adult in employment	208	2.4	1.2	1.3

Table LC1601EW

Total dependent children	Dependent children		
	This Area	High Peak	Derbyshire
Total dependent children	2,627	19,089	157,571

Table QS118EW



2011 Census: Households Profile

Etherow

Area type and code
Electoral Division (ED_H04)

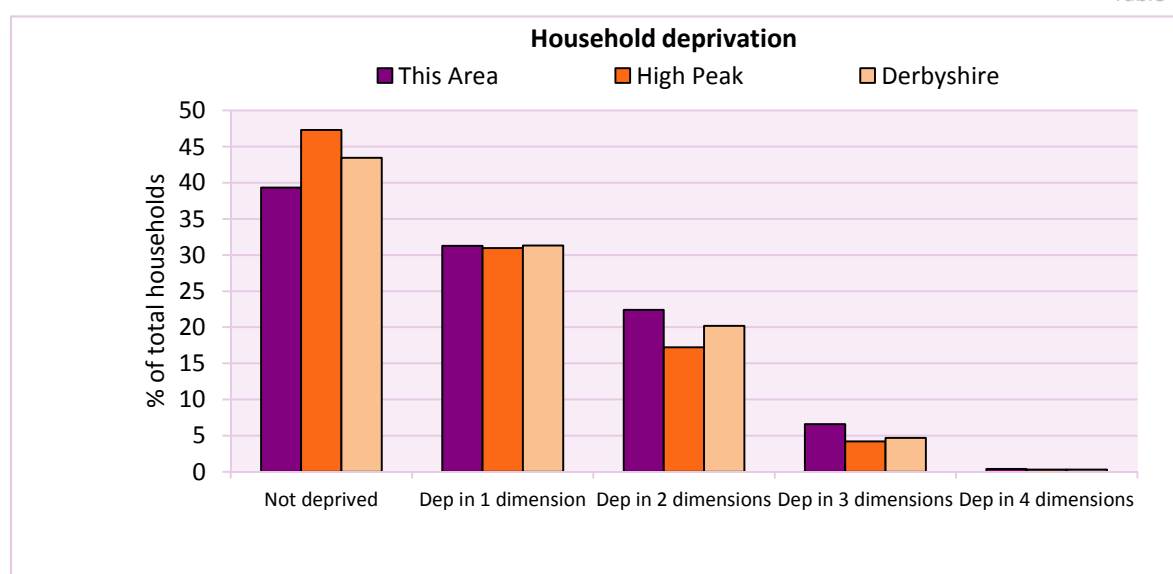
Deprivation

The Census measure of deprivation uses the following four dimensions:

Employment - Where any member of the household who is not a full-time student is either unemployed or long-term sick; **Education** - Where no member of the household has at least a level 2 qualification, and no member of the household aged 16-18 is a full-time student; **Health and disability** - If any member of the household has 'bad or very bad' general health or has a long term health problem; and **Housing** - The household's accommodation is either overcrowded (with an occupancy rating -1 or less), is in a shared dwelling, or has no central heating. A household is classified as being deprived in one to four of these dimensions in any combination.

Household deprivation (Census classification)	Number of households	% of total households		
		This Area	High Peak	Derbyshire
Not deprived in any dimension	1,816	39.3	47.3	43.5
Deprived in one dimension	1,445	31.3	31.0	31.3
Deprived in 2 dimensions	1,035	22.4	17.2	20.2
Deprived in 3 dimensions	304	6.6	4.2	4.7
Deprived in 4 dimensions	18	0.4	0.3	0.3

Table QS119EW



Car availability

Car availability Number of cars or vans in household	Number of households	% of total households		
		This Area	High Peak	Derbyshire
0	1,241	26.9	19.6	20.1
1	2,033	44.0	43.5	42.4
2	1,069	23.1	28.7	28.9
3	222	4.8	6.1	6.4
4+	53	1.1	2.1	2.2
Total number of cars or vans	Number of cars/vans	Average number of cars per household		
	5,075	This Area	High Peak	Derbyshire
		1.1	1.3	1.3

Table KS404EW

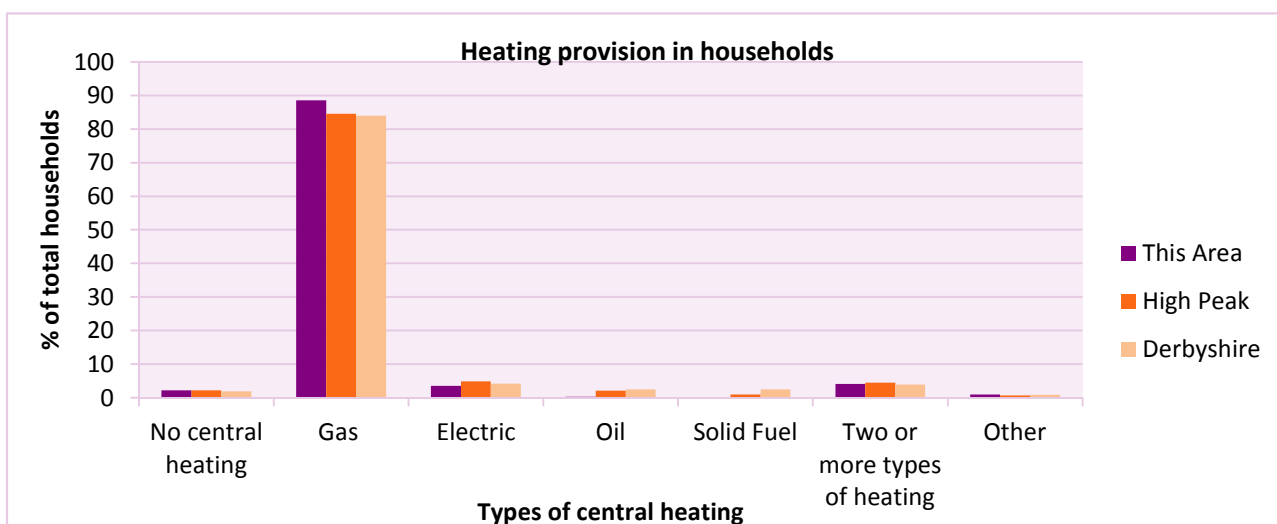
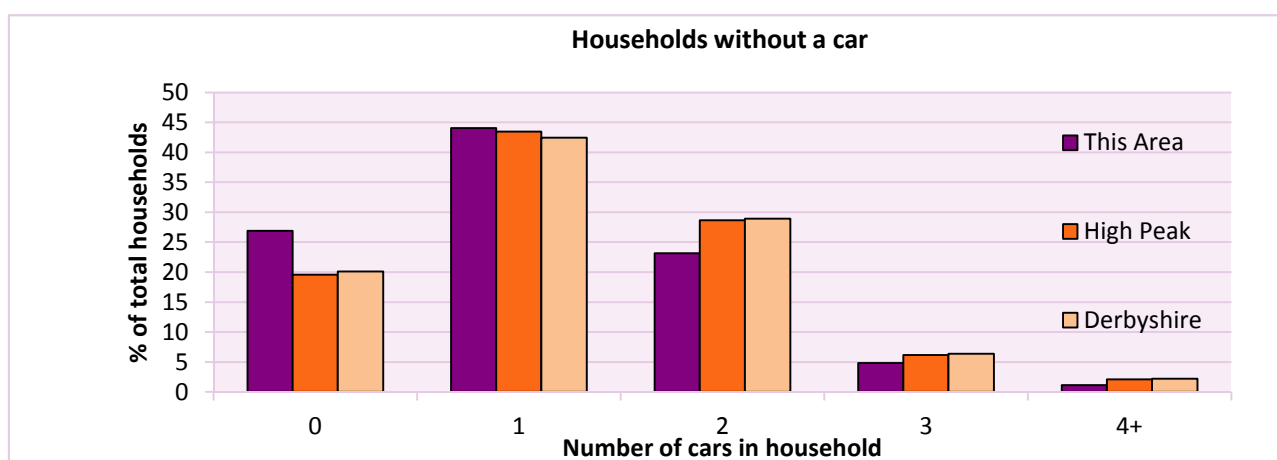
2011 Census: Households Profile

Etherow

Area type and code
Electoral Division (ED_H04)

Central heating provision in household	Number of households	% of households with one usual resident		
		This Area	High Peak	Derbyshire
No central heating	101	2.2	2.3	2.0
Has Central Heating	4,517	97.8	97.7	98.0
<i>of which</i>				
- Gas	4,090	88.6	84.5	83.9
- Electric including storage heaters	166	3.6	4.9	4.2
- Oil	13	0.3	2.2	2.6
- Solid fuel (wood, coal)	12	0.3	1.0	2.5
- Other and more than one type of heating	236	5.1	5.3	4.8

Table QS415EW



For an **explanation** of the various terms used in these tables, please see the accompanying **Glossary**.

There is also a **Summary** profile, and there are other extension profiles covering the following topics:- **Population, Economic Activity, Equalities, Health, Households and Housing**.

Profiles in Adobe Acrobat (pdf) format can be downloaded from the Derbyshire Observatory web site, which also provides interactive maps and charts - <http://observatory.derbyshire.gov.uk>

Version: 2.0