

## Clay Cross North

Area type and code  
Electoral Division (ED\_N01)

### Total households

Total population resident in households	Total number of households	Total number of families in households
10,718	4,829	3,240

A family is defined as a group of people who are either a:

- married, same-sex civil partnership, or cohabiting couple, with or without child(ren)
- lone parent with child(ren)
- married, same-sex civil partnership, or cohabiting couple with grandchild(ren) but with no children present from the intervening generation
- single grandparent with grandchild(ren) but no children present from the intervening generation

Children in couple families need not belong to both members of the couple.

For single or couple grandparents with grandchildren present, the children of the grandparent(s) may also be present if they are not parents or grandparents of the youngest generation present.

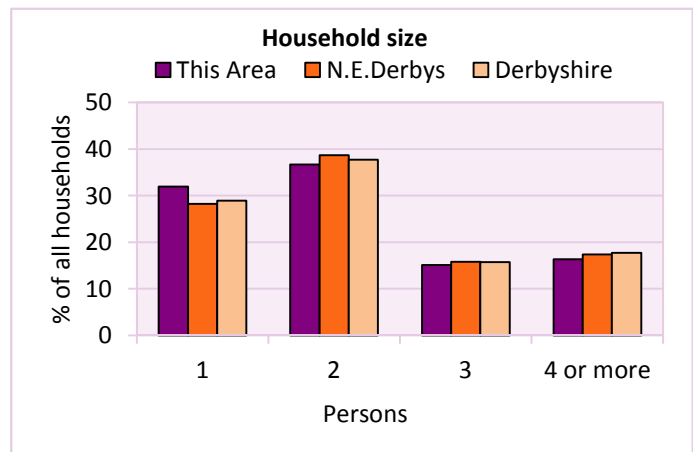
### Household size

Persons	Number of households	% of total households		
		This Area	N.E.Derbys	Derbyshire
1	1,541	31.9	28.2	28.9
2	1,771	36.7	38.6	37.7
3	730	15.1	15.8	15.7
4 or more	787	16.3	17.3	17.7

Table LC4404EW

Persons	Number of households	Average Household Size		
		This Area	N.E.Derbys	Derbyshire
10,718	4,829	2.2	2.3	2.3

Table KS403EW



### Household composition

Household composition	Number of households	% of total households		
		This Area	N.E.Derbys	Derbyshire
One person households:	1,541	31.9	28.2	28.9
- Pensioner	758	15.7	14.0	13.0
- Other	783	16.2	14.2	15.9
One family households:	2,625	54.4	59.2	57.2
- All pensioner	479	9.9	11.4	9.6
- Married couple households	1,644	34.0	37.7	36.4
- Cohabiting couple households	502	10.4	10.0	11.2
Lone parent households:	457	9.5	8.7	9.5
- with at least 1 dependent child	270	5.6	5.3	6.2
- all children non-dependent	187	3.9	3.4	3.3
Other households	206	4.3	3.9	4.4

Table KS105EW

# 2011 Census: Households Profile

Clay Cross North

Area type and code  
Electoral Division (ED\_N01)

## Dependent children

Households with dependent children	Number of households	% of total households		
		This Area	N.E.Derbys	Derbyshire
Households with dependent children: All ages	1,205	25.0	26.0	27.6
Households with dependent children: Age 0-4	423	8.8	9.0	10.0
Households with dependent children and no adult in employment	153	3.2	2.9	3.4
Households with one person in household with long-term health problem or disability with dependent children	222	4.6	4.3	4.5

Table KS106EW

Families with dependent children	Number of families	% of all families		
		This Area	N.E.Derbys	Derbyshire
Families with 1 dependent child	571	17.6	17.2	18.5
Families with 2 or more dependent children	631	19.5	19.3	20.7
Male lone parent families	43	1.3	1.1	1.3
Female lone parent families	256	7.9	7.4	8.6

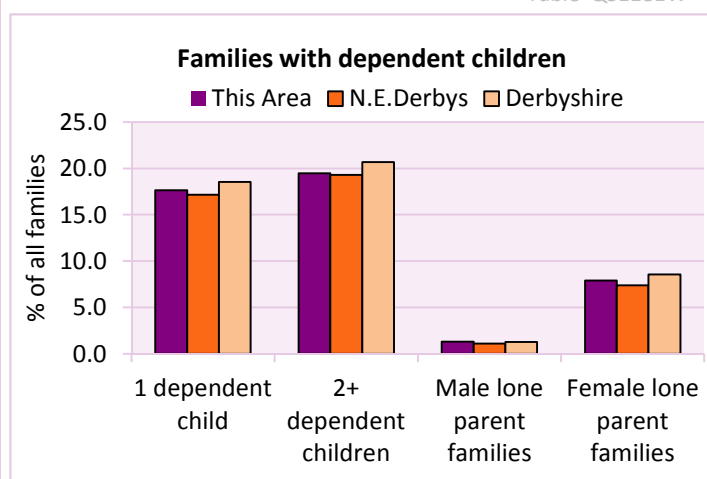
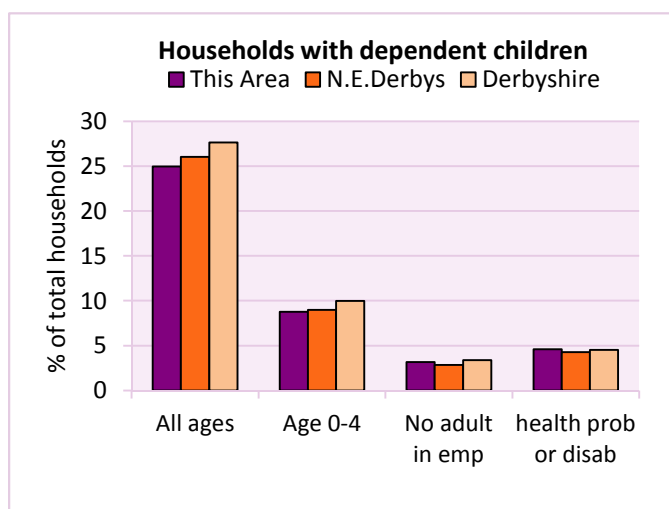
Table LC1114EW

Families with dependent children by employment status	Number of parents aged 16+	% of population 16+		
		This Area	N.E.Derbys	Derbyshire
Couple families with dependent children:				
- 1 adult in employment	406	4.5	4.4	4.8
- 2 adults in employment	1,264	14.0	15.2	15.7
- No adult in employment	136	1.5	1.2	1.2
Lone parent families with dependent children:				
- 1 adult in employment	196	2.2	2.1	2.3
- No adult in employment	103	1.1	1.1	1.3

Table LC1601EW

Total dependent children	Dependent children		
	This Area	N.E.Derbys	Derbyshire
Total dependent children	2,064	19,016	157,571

Table QS118EW



# 2011 Census: Households Profile

## Clay Cross North

Area type and code  
Electoral Division (ED\_N01)

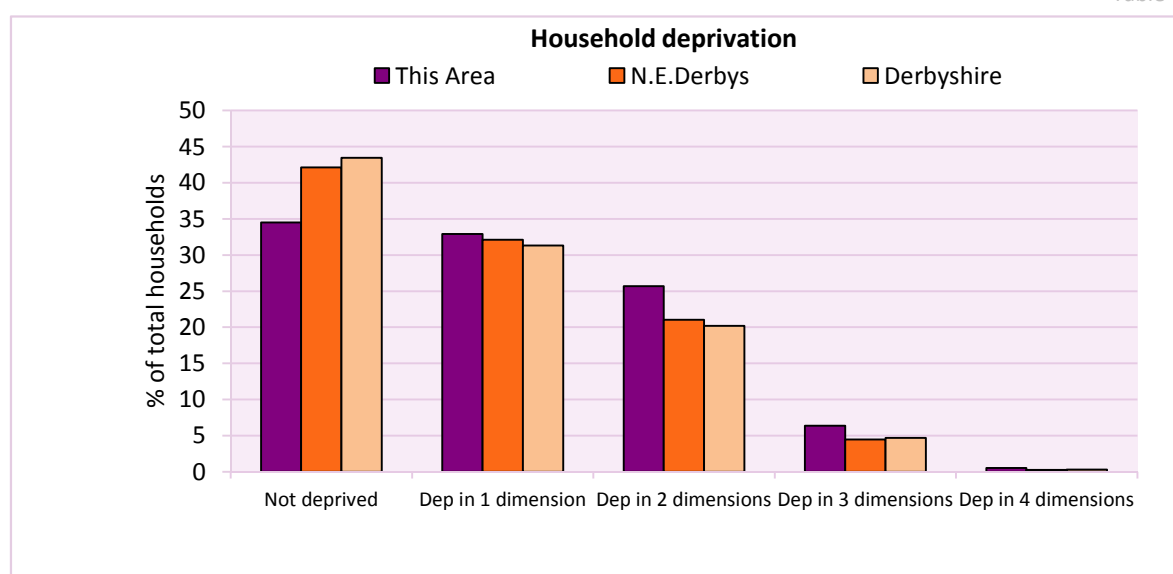
### Deprivation

The Census measure of deprivation uses the following four dimensions:

**Employment** - Where any member of the household who is not a full-time student is either unemployed or long-term sick; **Education** - Where no member of the household has at least a level 2 qualification, and no member of the household aged 16-18 is a full-time student; **Health and disability** - If any member of the household has 'bad or very bad' general health or has a long term health problem; and **Housing** - The household's accommodation is either overcrowded (with an occupancy rating -1 or less), is in a shared dwelling, or has no central heating. A household is classified as being deprived in one to four of these dimensions in any combination.

Household deprivation (Census classification)	Number of households	% of total households		
		This Area	N.E.Derbys	Derbyshire
Not deprived in any dimension	1,667	34.5	42.1	43.5
Deprived in one dimension	1,589	32.9	32.1	31.3
Deprived in 2 dimensions	1,241	25.7	21.0	20.2
Deprived in 3 dimensions	307	6.4	4.4	4.7
Deprived in 4 dimensions	25	0.5	0.3	0.3

Table QS119EW



### Car availability

Car availability Number of cars or vans in household	Number of households	% of total households		
		This Area	N.E.Derbys	Derbyshire
0	1,269	26.3	18.7	20.1
1	2,027	42.0	41.8	42.4
2	1,193	24.7	29.7	28.9
3	261	5.4	7.1	6.4
4+	79	1.6	2.6	2.2
<b>Total number of cars or vans</b>	<b>Number of cars/vans</b>	<b>Average number of cars per household</b>		
	5,576	This Area	N.E.Derbys	Derbyshire
		1.2	1.3	1.3

Table KS404EW

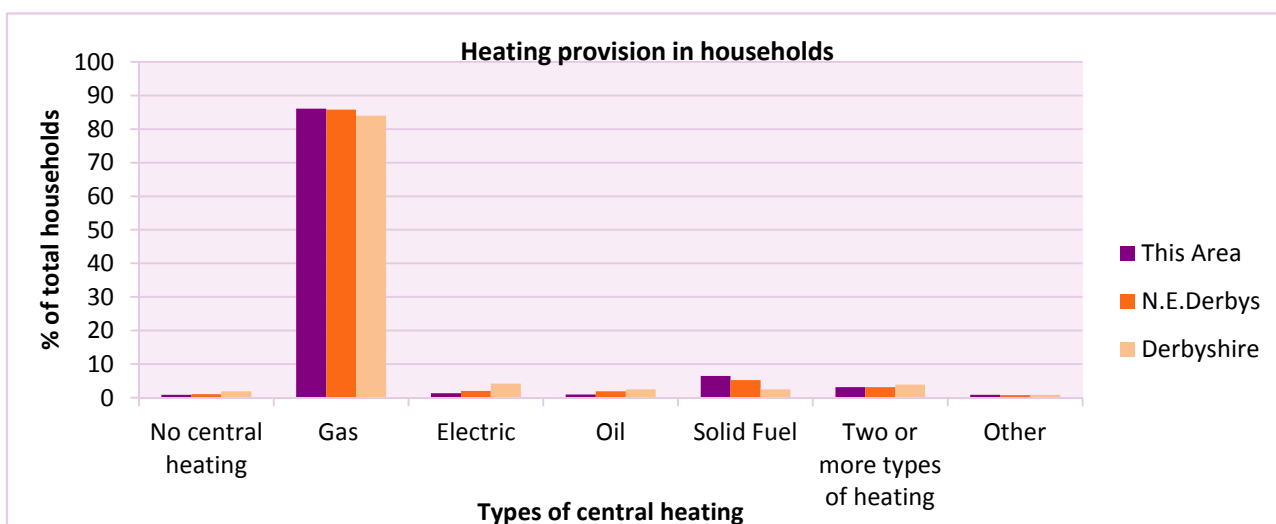
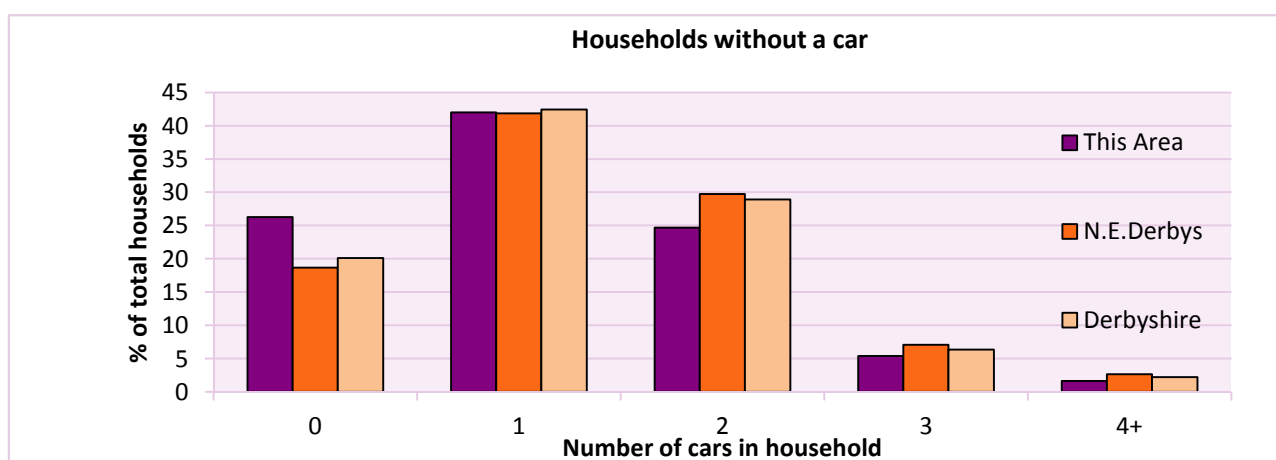
# 2011 Census: Households Profile

## Clay Cross North

Area type and code  
Electoral Division (ED\_N01)

Central heating provision in household	Number of households	% of households with one usual resident		
		This Area	N.E.Derbys	Derbyshire
No central heating	43	0.9	1.1	2.0
Has Central Heating	4,786	99.1	98.9	98.0
<i>of which</i>				
- Gas	4,156	86.1	85.8	83.9
- Electric including storage heaters	67	1.4	2.0	4.2
- Oil	49	1.0	2.0	2.6
- Solid fuel (wood, coal)	315	6.5	5.2	2.5
- Other and more than one type of heating	199	4.1	3.9	4.8

Table QS415EW



For an **explanation** of the various terms used in these tables, please see the accompanying **Glossary**.

There is also a **Summary** profile, and there are other extension profiles covering the following topics:- **Population, Economic Activity, Equalities, Health, Households and Housing**.

**Profiles** in Adobe Acrobat (pdf) format can be downloaded from the Derbyshire Observatory web site, which also provides interactive maps and charts - <http://observatory.derbyshire.gov.uk>

Version: 2.0