

Dronfield East

Area type and code
Electoral Division (ED_N03)

Total households

Total population resident in households	Total number of households	Total number of families in households
12,150	5,347	3,769

A family is defined as a group of people who are either a:

- married, same-sex civil partnership, or cohabiting couple, with or without child(ren)
- lone parent with child(ren)
- married, same-sex civil partnership, or cohabiting couple with grandchild(ren) but with no children present from the intervening generation
- single grandparent with grandchild(ren) but no children present from the intervening generation

Children in couple families need not belong to both members of the couple.

For single or couple grandparents with grandchildren present, the children of the grandparent(s) may also be present if they are not parents or grandparents of the youngest generation present.

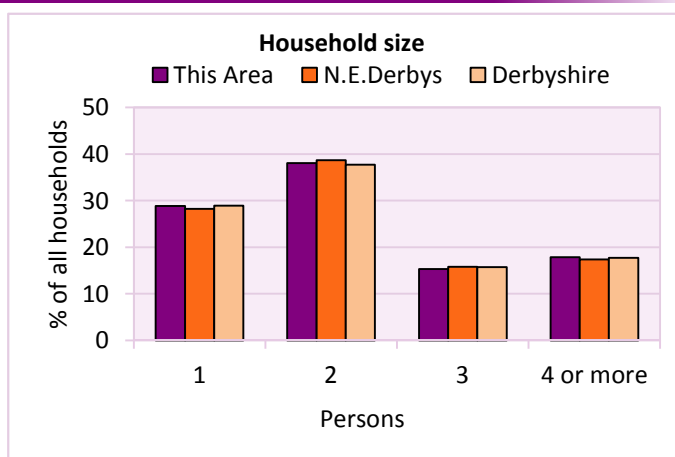
Household size

Persons	Number of households	% of total households		
		This Area	N.E.Derbys	Derbyshire
1	1,541	28.8	28.2	28.9
2	2,034	38.0	38.6	37.7
3	819	15.3	15.8	15.7
4 or more	953	17.8	17.3	17.7

Table LC4404EW

Persons	Number of households	Average Household Size		
		This Area	N.E.Derbys	Derbyshire
12,150	5,347	2.3	2.3	2.3

Table KS403EW



Household composition

Household composition	Number of households	% of total households		
		This Area	N.E.Derbys	Derbyshire
One person households:	1,541	28.8	28.2	28.9
- Pensioner	806	15.1	14.0	13.0
- Other	735	13.7	14.2	15.9
One family households:	3,130	58.5	59.2	57.2
- All pensioner	675	12.6	11.4	9.6
- Married couple households	1,991	37.2	37.7	36.4
- Cohabiting couple households	464	8.7	10.0	11.2
Lone parent households:	491	9.2	8.7	9.5
- with at least 1 dependent child	292	5.5	5.3	6.2
- all children non-dependent	199	3.7	3.4	3.3
Other households	185	3.5	3.9	4.4

Table KS105EW

2011 Census: Households Profile

Dronfield East

Area type and code
Electoral Division (ED_N03)

Dependent children

Households with dependent children	Number of households	% of total households		
		This Area	N.E.Derbys	Derbyshire
Households with dependent children: All ages	1,433	26.8	26.0	27.6
Households with dependent children: Age 0-4	452	8.5	9.0	10.0
Households with dependent children and no adult in employment	91	1.7	2.9	3.4
Households with one person in household with long-term health problem or disability with dependent children	197	3.7	4.3	4.5

Table KS106EW

Families with dependent children	Number of families	% of all families		
		This Area	N.E.Derbys	Derbyshire
Families with 1 dependent child	637	16.9	17.2	18.5
Families with 2 or more dependent children	789	20.9	19.3	20.7
Male lone parent families	38	1.0	1.1	1.3
Female lone parent families	286	7.6	7.4	8.6

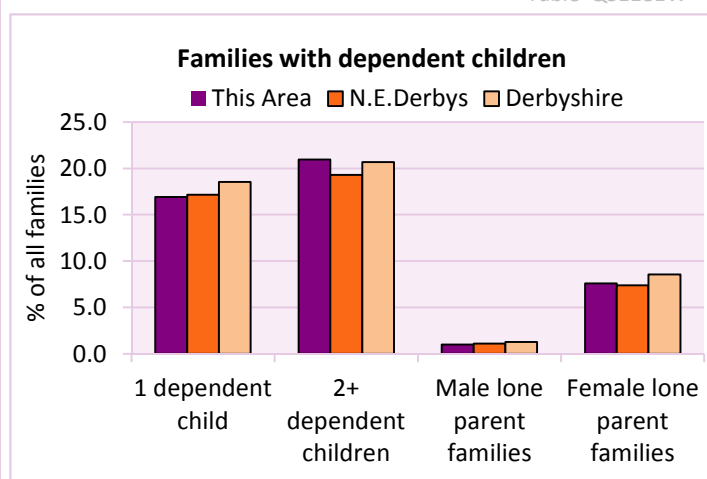
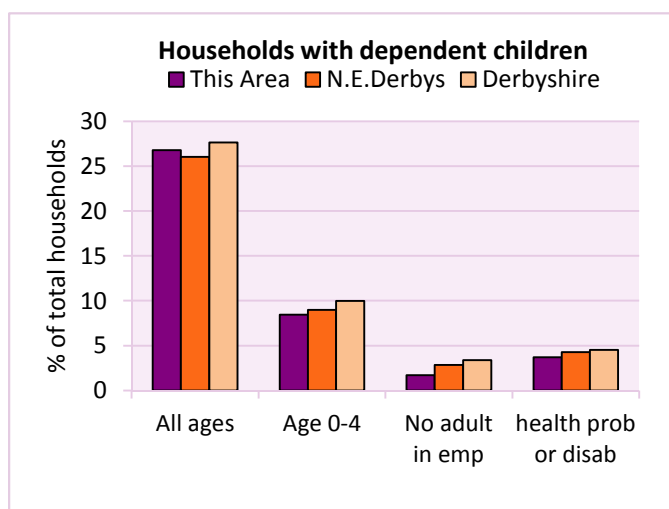
Table LC1114EW

Families with dependent children by employment status	Number of parents aged 16+	% of population 16+		
		This Area	N.E.Derbys	Derbyshire
Couple families with dependent children:				
- 1 adult in employment	436	4.3	4.4	4.8
- 2 adults in employment	1,712	16.8	15.2	15.7
- No adult in employment	54	0.5	1.2	1.2
Lone parent families with dependent children:				
- 1 adult in employment	250	2.5	2.1	2.3
- No adult in employment	74	0.7	1.1	1.3

Table LC1601EW

Total dependent children	Dependent children		
	This Area	N.E.Derbys	Derbyshire
Total dependent children	2,423	19,016	157,571

Table QS118EW



2011 Census: Households Profile

Dronfield East

Area type and code
Electoral Division (ED_N03)

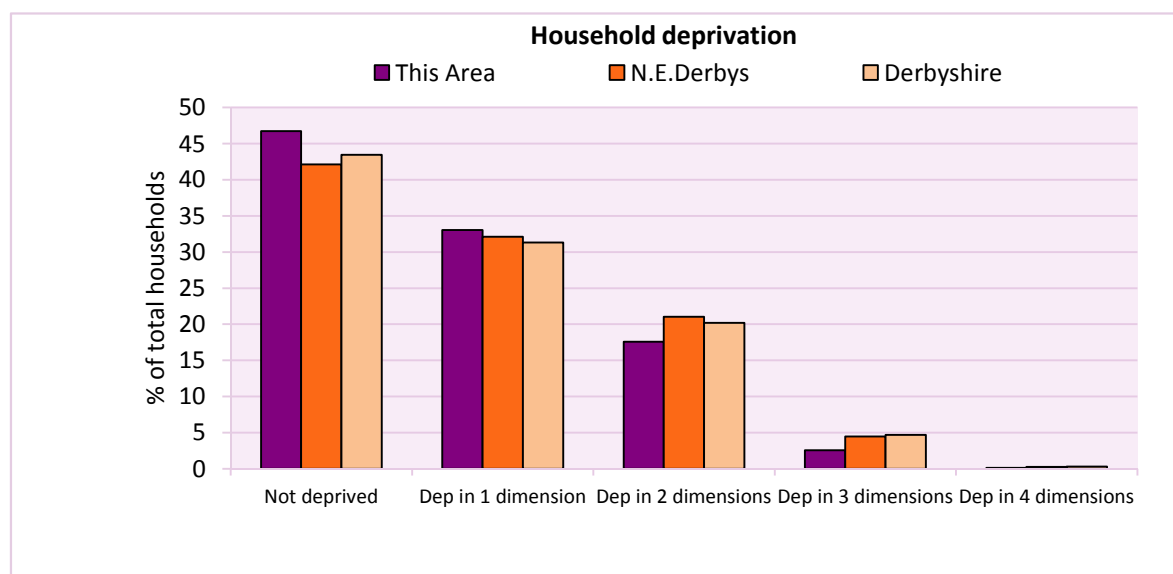
Deprivation

The Census measure of deprivation uses the following four dimensions:

Employment - Where any member of the household who is not a full-time student is either unemployed or long-term sick; **Education** - Where no member of the household has at least a level 2 qualification, and no member of the household aged 16-18 is a full-time student; **Health and disability** - If any member of the household has 'bad or very bad' general health or has a long term health problem; and **Housing** - The household's accommodation is either overcrowded (with an occupancy rating -1 or less), is in a shared dwelling, or has no central heating. A household is classified as being deprived in one to four of these dimensions in any combination.

Household deprivation (Census classification)	Number of households	% of total households		
		This Area	N.E.Derbys	Derbyshire
Not deprived in any dimension	2,499	46.7	42.1	43.5
Deprived in one dimension	1,767	33.0	32.1	31.3
Deprived in 2 dimensions	939	17.6	21.0	20.2
Deprived in 3 dimensions	136	2.5	4.4	4.7
Deprived in 4 dimensions	6	0.1	0.3	0.3

Table QS119EW



Car availability

Car availability Number of cars or vans in household	Number of households	% of total households		
		This Area	N.E.Derbys	Derbyshire
0	829	15.5	18.7	20.1
1	2,381	44.5	41.8	42.4
2	1,655	31.0	29.7	28.9
3	352	6.6	7.1	6.4
4+	130	2.4	2.6	2.2
Total number of cars or vans	Number of cars/vans	Average number of cars per household		
	7,314	This Area	N.E.Derbys	Derbyshire
		1.4	1.3	1.3

Table KS404EW

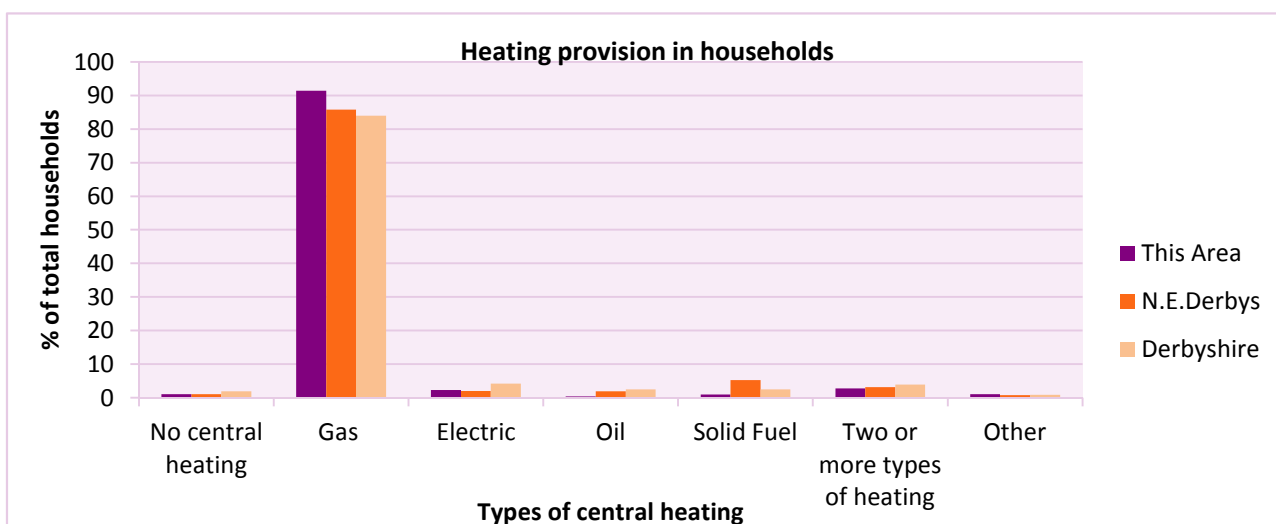
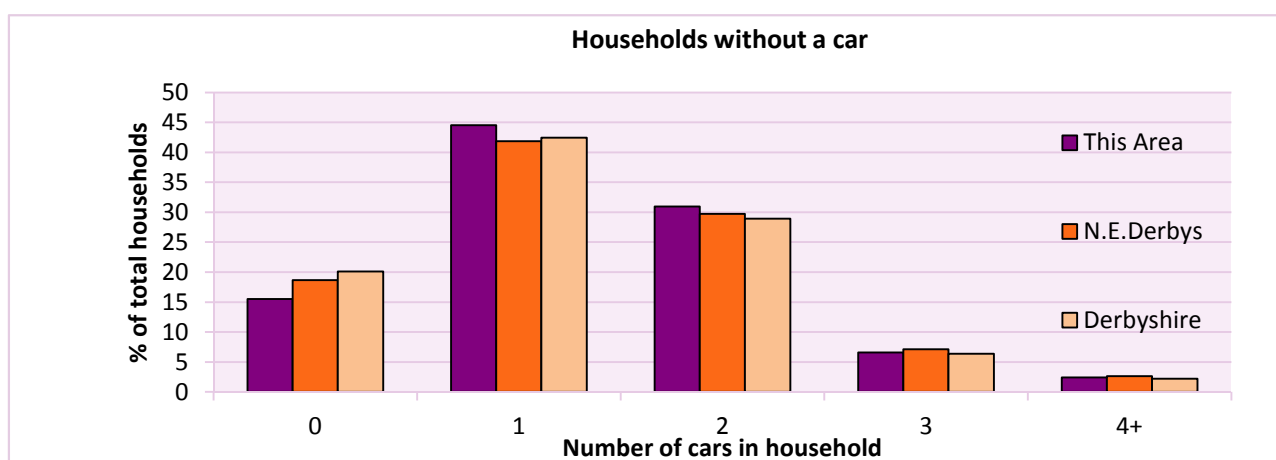
2011 Census: Households Profile

Dronfield East

Area type and code
Electoral Division (ED_N03)

Central heating provision in household	Number of households	% of households with one usual resident		
		This Area	N.E.Derbys	Derbyshire
No central heating	57	1.1	1.1	2.0
Has Central Heating	5,290	98.9	98.9	98.0
<i>of which</i>				
- Gas	4,885	91.4	85.8	83.9
- Electric including storage heaters	122	2.3	2.0	4.2
- Oil	23	0.4	2.0	2.6
- Solid fuel (wood, coal)	51	1.0	5.2	2.5
- Other and more than one type of heating	209	3.9	3.9	4.8

Table QS415EW



For an **explanation** of the various terms used in these tables, please see the accompanying **Glossary**.

There is also a **Summary** profile, and there are other extension profiles covering the following topics:- **Population, Economic Activity, Equalities, Health, Households and Housing**.

Profiles in Adobe Acrobat (pdf) format can be downloaded from the Derbyshire Observatory web site, which also provides interactive maps and charts - <http://observatory.derbyshire.gov.uk>

Version: 2.0