

Dronfield West and Walton

Area type and code
Electoral Division (ED_N04)

Total households

Total population resident in households	Total number of households	Total number of families in households
12,835	5,546	4,116

A family is defined as a group of people who are either a:

- married, same-sex civil partnership, or cohabiting couple, with or without child(ren)
- lone parent with child(ren)
- married, same-sex civil partnership, or cohabiting couple with grandchild(ren) but with no children present from the intervening generation
- single grandparent with grandchild(ren) but no children present from the intervening generation

Children in couple families need not belong to both members of the couple.

For single or couple grandparents with grandchildren present, the children of the grandparent(s) may also be present if they are not parents or grandparents of the youngest generation present.

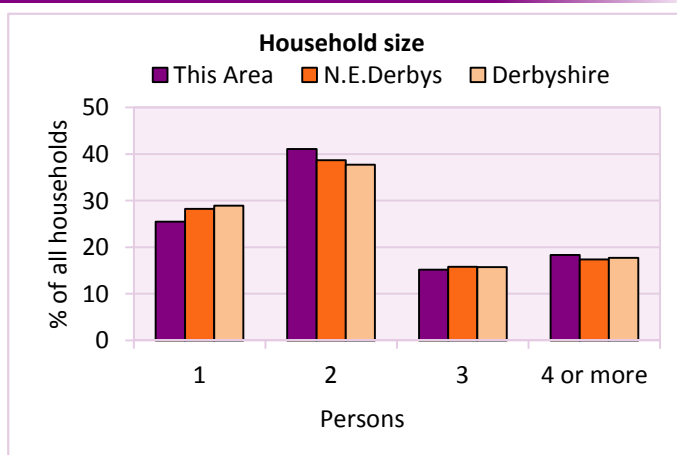
Household size

Persons	Number of households	% of total households		
		This Area	N.E.Derbys	Derbyshire
1	1,414	25.5	28.2	28.9
2	2,277	41.1	38.6	37.7
3	840	15.1	15.8	15.7
4 or more	1,015	18.3	17.3	17.7

Table LC4404EW

Persons	Number of households	Average Household Size		
		This Area	N.E.Derbys	Derbyshire
12,835	5,546	2.3	2.3	2.3

Table KS403EW



Household composition

Household composition	Number of households	% of total households		
		This Area	N.E.Derbys	Derbyshire
One person households:	1,414	25.5	28.2	28.9
- Pensioner	813	14.7	14.0	13.0
- Other	601	10.8	14.2	15.9
One family households:	3,636	65.6	59.2	57.2
- All pensioner	799	14.4	11.4	9.6
- Married couple households	2,429	43.8	37.7	36.4
- Cohabiting couple households	408	7.4	10.0	11.2
Lone parent households:	323	5.8	8.7	9.5
- with at least 1 dependent child	185	3.3	5.3	6.2
- all children non-dependent	138	2.5	3.4	3.3
Other households	173	3.1	3.9	4.4

Table KS105EW

2011 Census: Households Profile

Dronfield West and Walton

Area type and code
Electoral Division (ED_N04)

Dependent children

Households with dependent children	Number of households	% of total households		
		This Area	N.E.Derbys	Derbyshire
Households with dependent children: All ages	1,401	25.3	26.0	27.6
Households with dependent children: Age 0-4	468	8.4	9.0	10.0
Households with dependent children and no adult in employment	64	1.2	2.9	3.4
Households with one person in household with long-term health problem or disability with dependent children	185	3.3	4.3	4.5

Table KS106EW

Families with dependent children	Number of families	% of all families		
		This Area	N.E.Derbys	Derbyshire
Families with 1 dependent child	594	14.4	17.2	18.5
Families with 2 or more dependent children	805	19.6	19.3	20.7
Male lone parent families	32	0.8	1.1	1.3
Female lone parent families	187	4.5	7.4	8.6

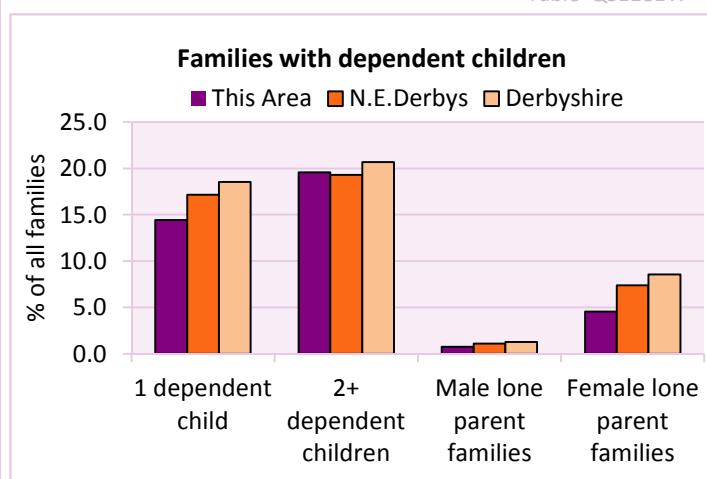
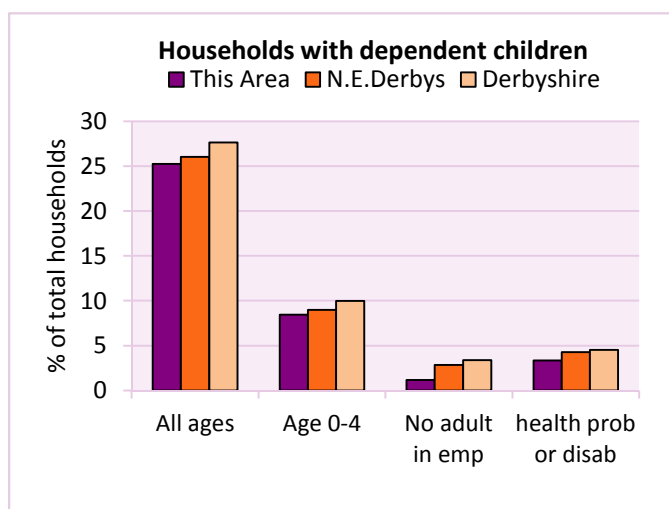
Table LC1114EW

Families with dependent children by employment status	Number of parents aged 16+	% of population 16+		
		This Area	N.E.Derbys	Derbyshire
Couple families with dependent children:				
- 1 adult in employment	434	4.0	4.4	4.8
- 2 adults in employment	1,880	17.3	15.2	15.7
- No adult in employment	46	0.4	1.2	1.2
Lone parent families with dependent children:				
- 1 adult in employment	167	1.5	2.1	2.3
- No adult in employment	52	0.5	1.1	1.3

Table LC1601EW

Total dependent children	Dependent children		
	This Area	N.E.Derbys	Derbyshire
Total dependent children	2,424	19,016	157,571

Table QS118EW



2011 Census: Households Profile

Dronfield West and Walton

Area type and code
Electoral Division (ED_N04)

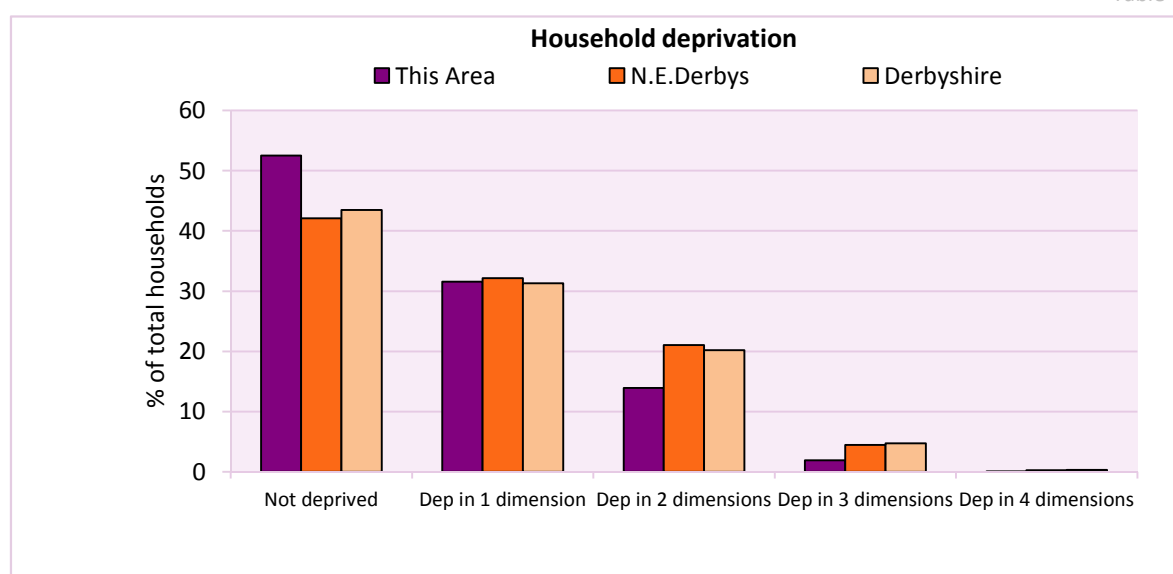
Deprivation

The Census measure of deprivation uses the following four dimensions:

Employment - Where any member of the household who is not a full-time student is either unemployed or long-term sick; **Education** - Where no member of the household has at least a level 2 qualification, and no member of the household aged 16-18 is a full-time student; **Health and disability** - If any member of the household has 'bad or very bad' general health or has a long term health problem; and **Housing** - The household's accommodation is either overcrowded (with an occupancy rating -1 or less), is in a shared dwelling, or has no central heating. A household is classified as being deprived in one to four of these dimensions in any combination.

Household deprivation (Census classification)	Number of households	% of total households		
		This Area	N.E.Derbys	Derbyshire
Not deprived in any dimension	2,912	52.5	42.1	43.5
Deprived in one dimension	1,752	31.6	32.1	31.3
Deprived in 2 dimensions	771	13.9	21.0	20.2
Deprived in 3 dimensions	107	1.9	4.4	4.7
Deprived in 4 dimensions	4	0.1	0.3	0.3

Table QS119EW



Car availability

Car availability Number of cars or vans in household	Number of households	% of total households		
		This Area	N.E.Derbys	Derbyshire
0	603	10.9	18.7	20.1
1	2,114	38.1	41.8	42.4
2	2,158	38.9	29.7	28.9
3	472	8.5	7.1	6.4
4+	199	3.6	2.6	2.2
Total number of cars or vans	Number of cars/vans	Average number of cars per household		
	8,760	This Area	N.E.Derbys	Derbyshire
		1.6	1.3	1.3

Table KS404EW

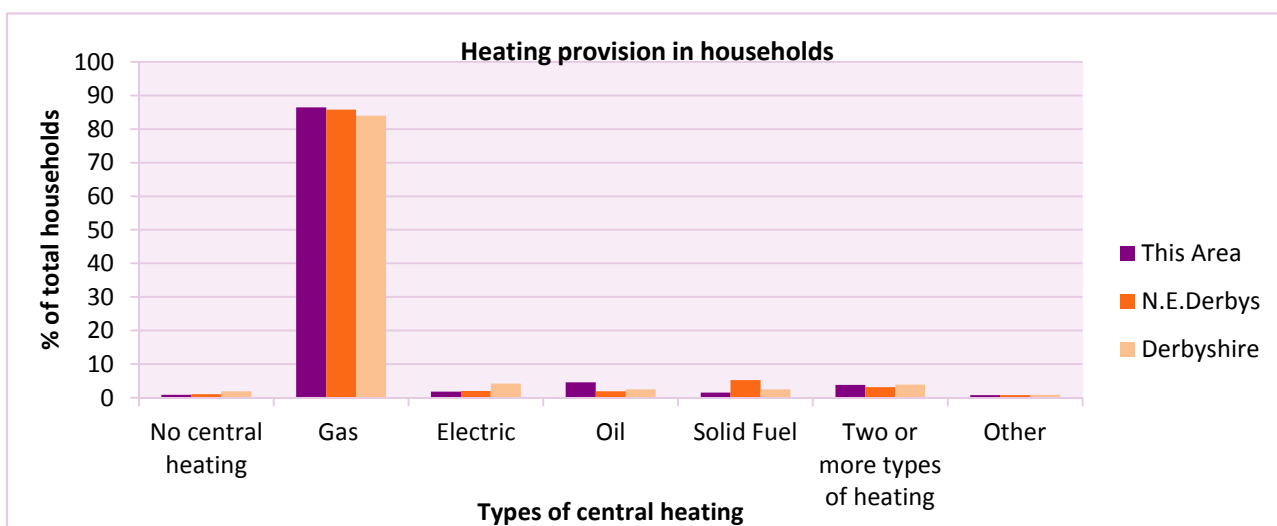
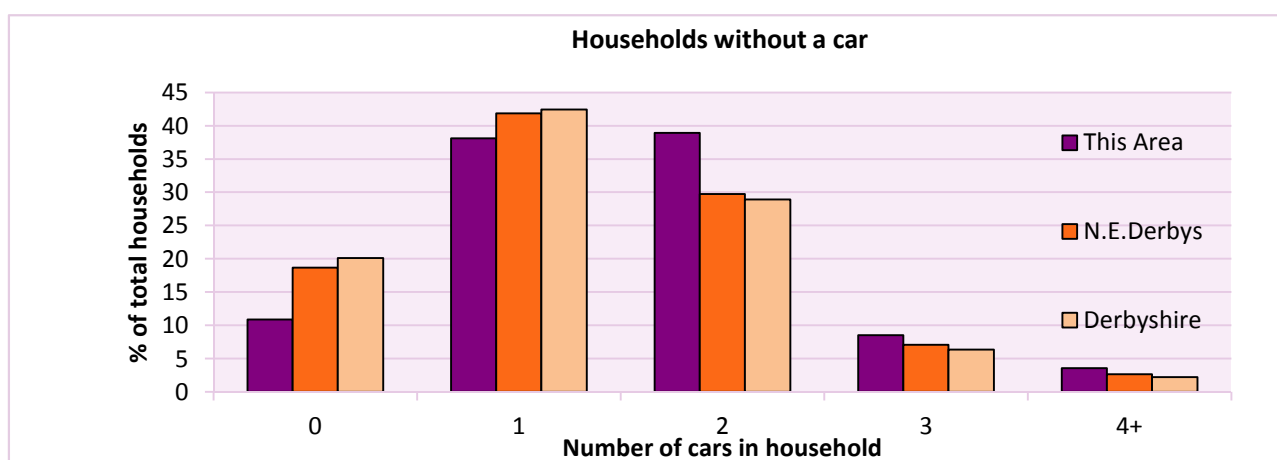
2011 Census: Households Profile

Dronfield West and Walton

Area type and code
Electoral Division (ED_N04)

Central heating provision in household	Number of households	% of households with one usual resident		
		This Area	N.E.Derbys	Derbyshire
No central heating	52	0.9	1.1	2.0
Has Central Heating	5,494	99.1	98.9	98.0
<i>of which</i>				
- Gas	4,796	86.5	85.8	83.9
- Electric including storage heaters	100	1.8	2.0	4.2
- Oil	254	4.6	2.0	2.6
- Solid fuel (wood, coal)	84	1.5	5.2	2.5
- Other and more than one type of heating	260	4.7	3.9	4.8

Table QS415EW



For an **explanation** of the various terms used in these tables, please see the accompanying **Glossary**.

There is also a **Summary** profile, and there are other extension profiles covering the following topics:- **Population, Economic Activity, Equalities, Health, Households and Housing**.

Profiles in Adobe Acrobat (pdf) format can be downloaded from the Derbyshire Observatory web site, which also provides interactive maps and charts - <http://observatory.derbyshire.gov.uk>

Version: 2.0